



Nine Mile Point Nuclear Station | U.S. Nuclear Regulatory Commission (NRC)  
 Oswego County, NY  
 Docket No. 50-220

**Legend**

Project Area of Potential Effect

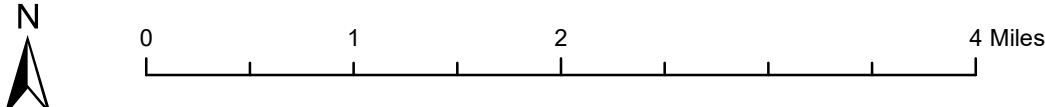


Image Source: USGS 7.5 Minute Topographic Map, Rochester 1961 (1973 ed.)

LAKE ONTARIO



Nine Mile Point Nuclear Station | U.S. Nuclear Regulatory Commission (NRC)  
Oswego County, NY  
Docket No. 50-220

**Legend**

 Project Area of Potential Effect


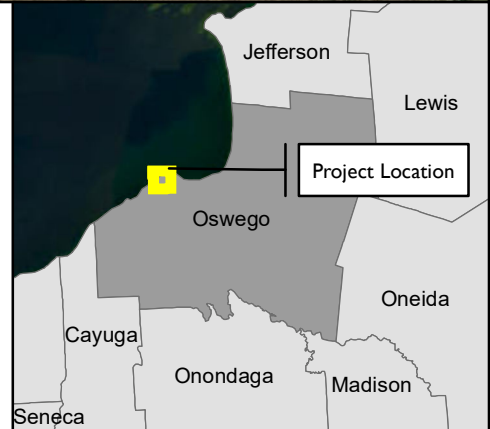


Image Source: ESRI 2021



LAKE ONTARIO

One mile buffer

Project APE



Lake Rd

Miner Rd

Lakeview Rd

Nine Mile Point Nuclear Station | U.S. Nuclear Regulatory Commission (NRC)  
Oswego County, NY  
Docket No. 50-220

**Legend**

-  Project Area of Potential Effect
-  One Mile Buffer of APE




Image Source: ESRI 2021

