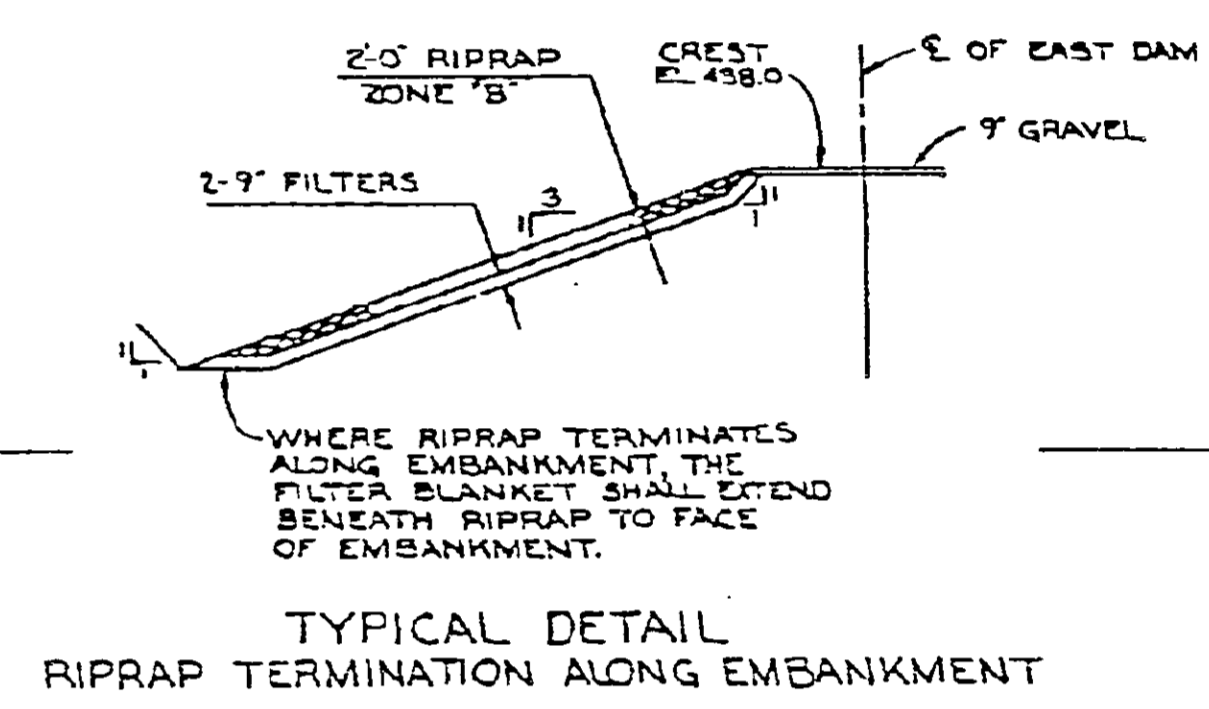
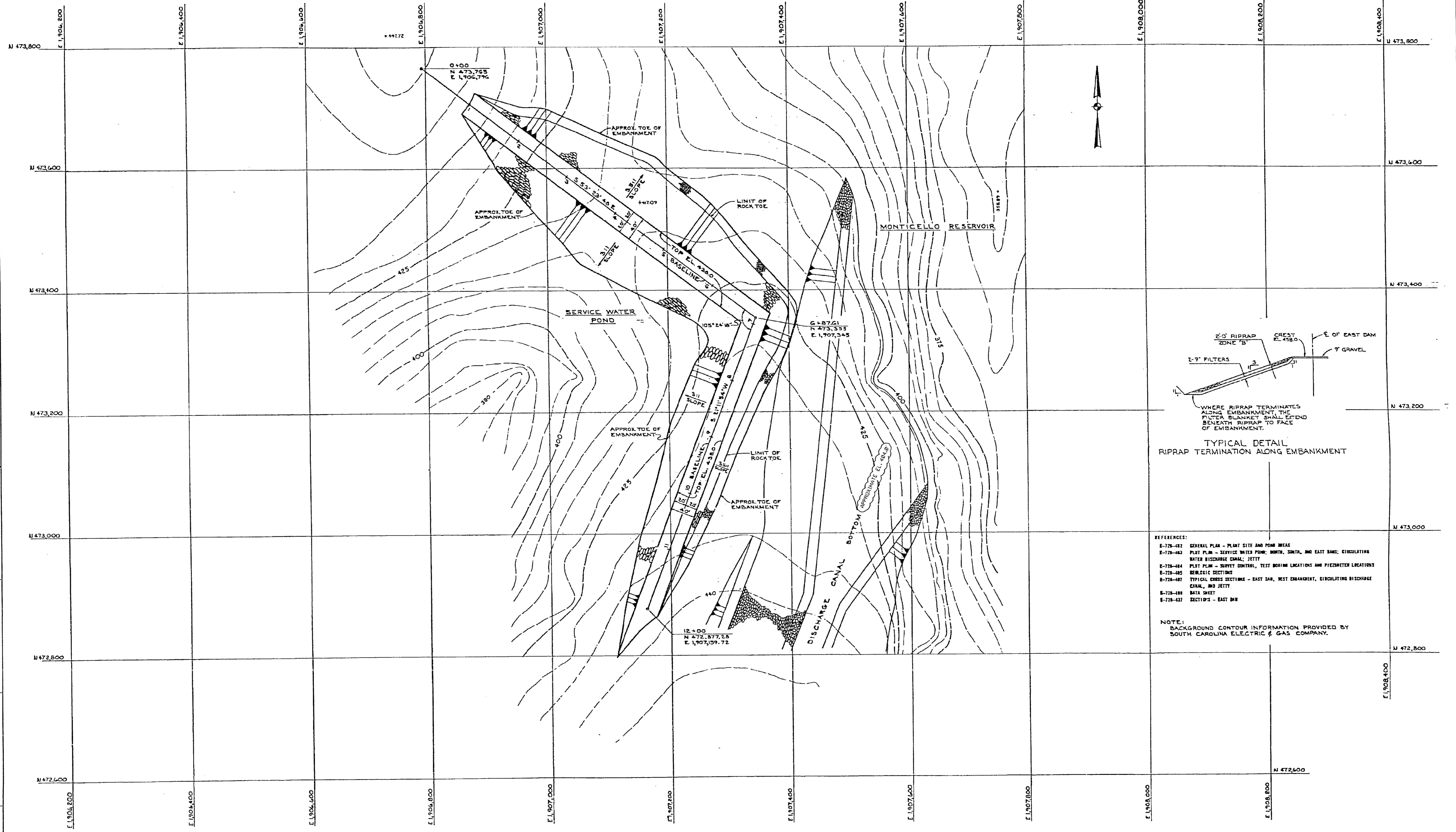


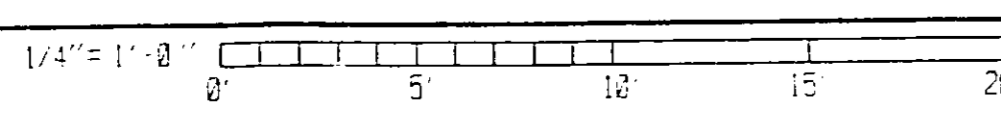
17 16 15 14 13 12 11 10 9 8 7 6 5 4 3 2 1

A B C D E F G H J K



- REFERENCES:
- E-726-402 GENERAL PLAN - PLANT SITE AND POND BEARS
 - E-726-403 PLAT PLAN - SERVICE WATER POND, NORTH, SOUTH, AND EAST DAMS; CIRCULATING WATER DISCHARGE CANAL; JETTY
 - E-726-404 PLAT PLAN - SURVEY CONTROL, TEST BATHYM LOCATIONS AND PIEZOMETER LOCATIONS
 - E-726-405 BENCHMERIC SECTIONS
 - E-726-407 TYPICAL CROSS SECTIONS - EAST DAM, WEST EMBANKMENT, CIRCULATING DISCHARGE CANAL, AND JETTY
 - E-726-408 DATA SHEET
 - E-726-407 SECTIONS - EAST DAM

NOTE:
BACKGROUND CONTOUR INFORMATION PROVIDED BY SOUTH CAROLINA ELECTRIC & GAS COMPANY.



DRAWING LEGIBILITY
CLASS 3
SCS&G CAD ENHANCED

THIS IS A
NUCLEAR SAFETY RELATED
DOCUMENT. NO REVISION SHALL BE
INITIATED OR PERFORMED WITHOUT PRIOR
DOCUMENTATION AND WRITTEN APPROVAL.

ASSOCIATED WITH
FSAR Figure 2.5-108

SOUTH CAROLINA ELECTRIC & GAS COMPANY

VIRGIL C. SUMNER NUCLEAR STATION

SERVICE WATER POND EMBANKMENTS, CANAL & JETTY
PLAN - EAST DAM

NO.	DATE	BY	REVISION	CHKD BY	APP'D BY
1	02/27/03	AVN	REVISED PER WRF-7355	MGR	AVN
2	03/07/03	AVN	REVISED PER WRF-7355	MGR	AVN

x:\26\0003.dwg(342).dwt(15938) ANI15938.dgn(15938) Tue Jul 1 10:20:46 CDT 1997