



Pueblo of Acoma Presentation

National Remedy Review Board meeting on the
Homestake Mining Company Superfund Site
– Technical Impracticability Waiver Request

March 25, 2021



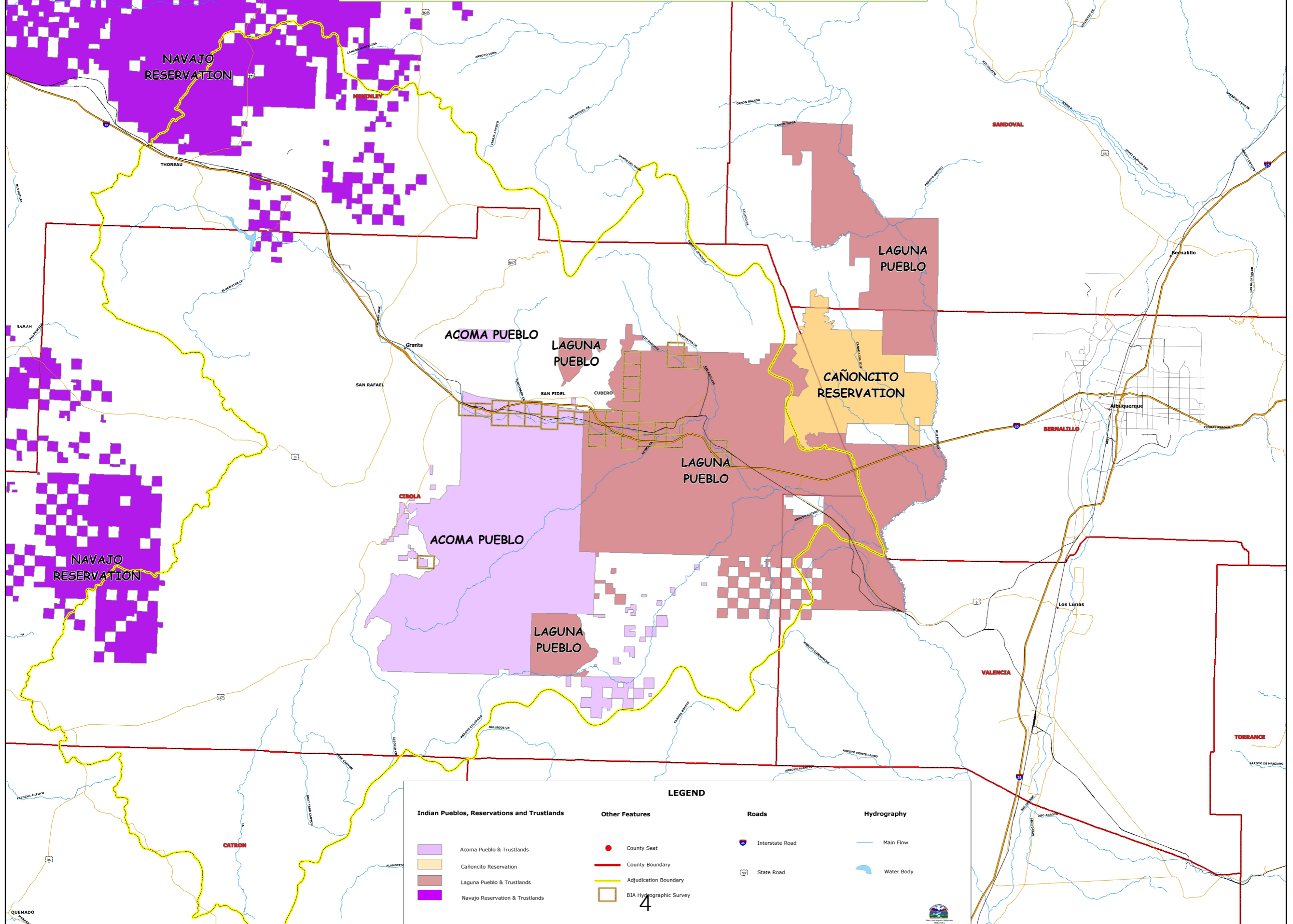
Acoma Pueblo

WATER - A NATURAL AND CULTURAL RESOURCE



View of Mt. Taylor as seen from Acomita, Pueblo of Acoma, showing outcrops of volcanic rocks and Mesa Verde Sandstones (background) and Dakota Sandstone (foreground) with flooded cornfield in the Rio San Jose Valley.


Rio San Jose Adjudication Boundary



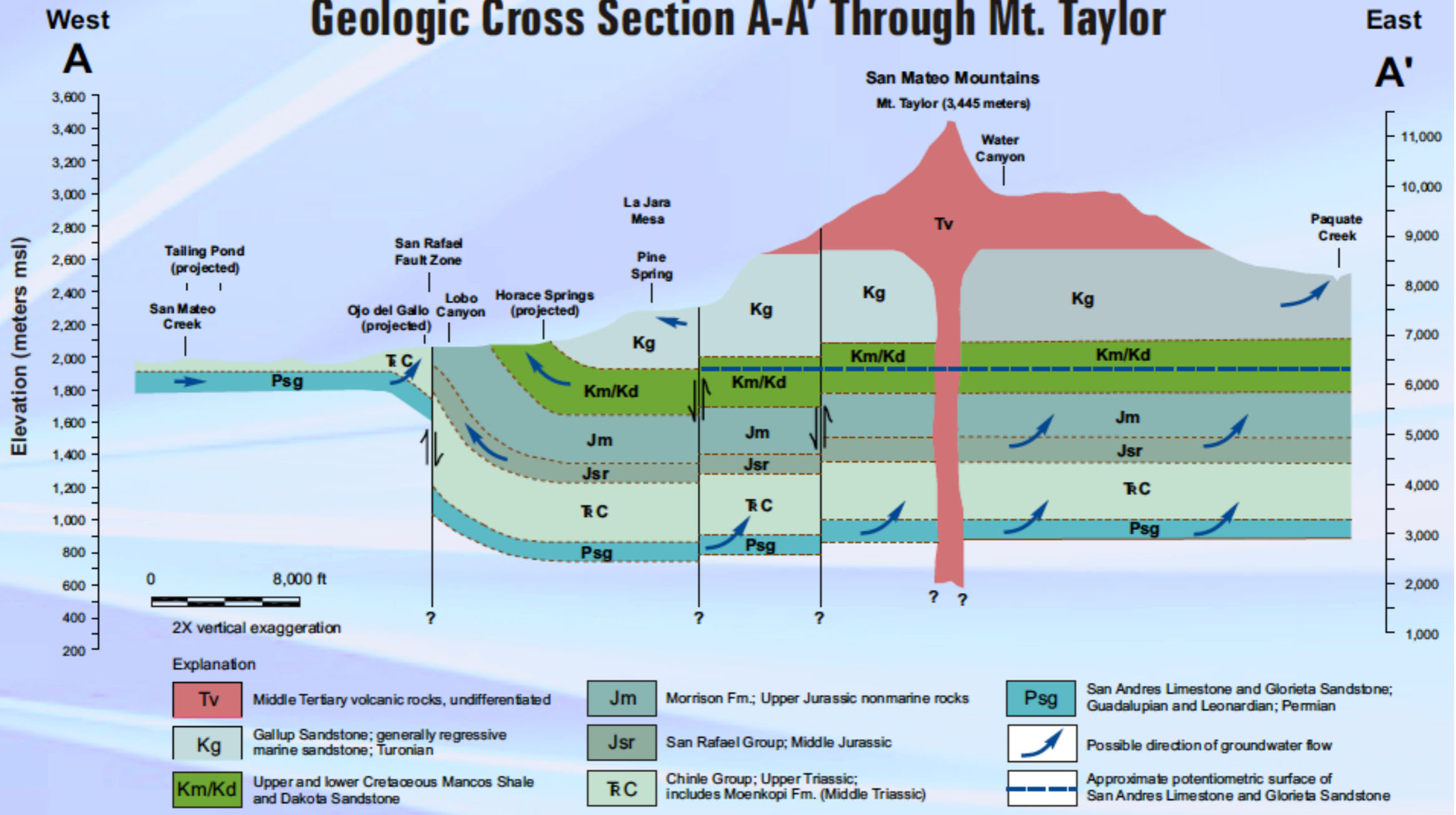
LEGEND

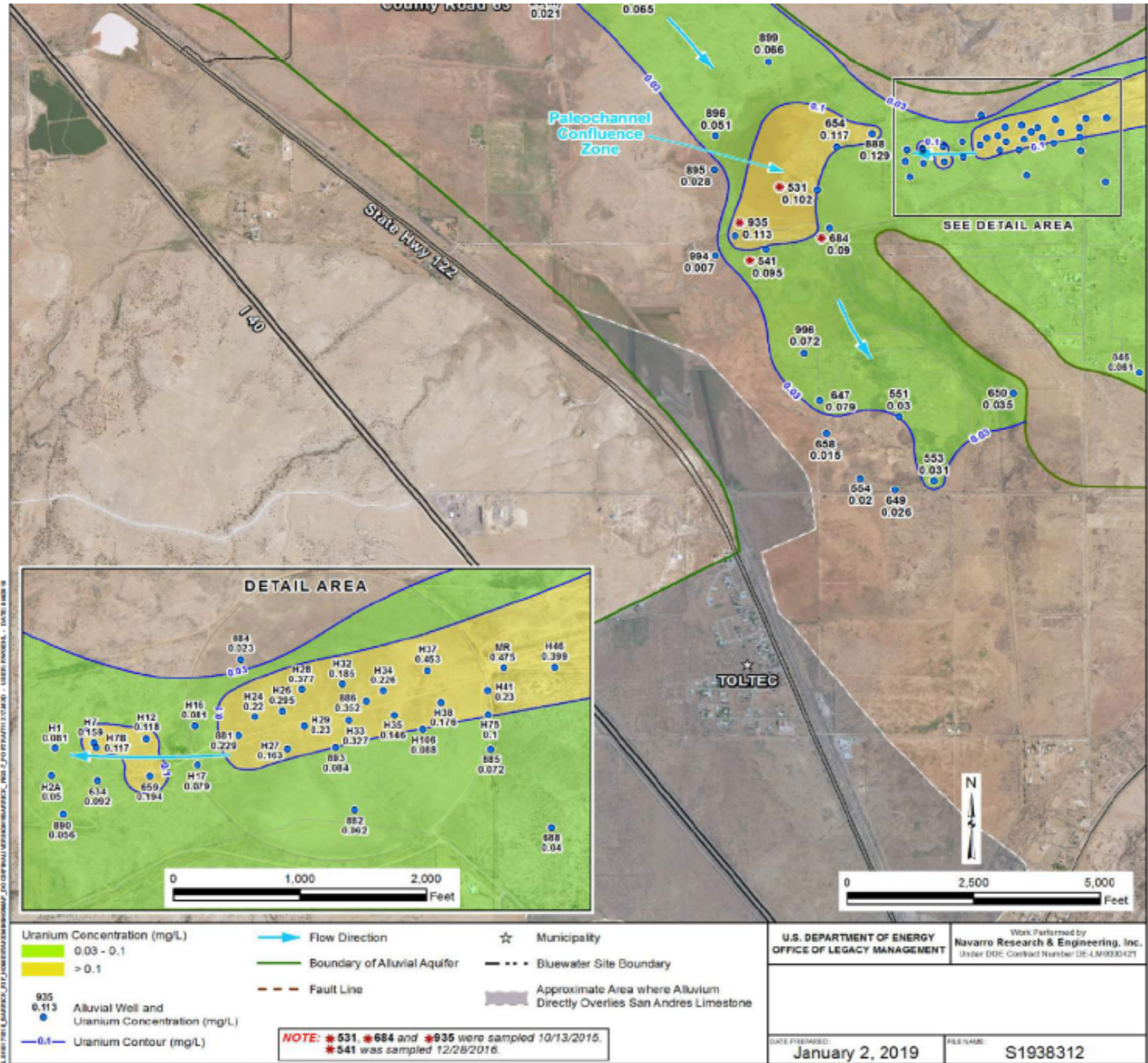
Indian Pueblos, Reservations and Trustlands	Other Features	Roads	Hydrography
Acoma Pueblo & Trustlands	County Seat	Interstate Road	Main Flow
Cañoncito Reservation	County Boundary	State Road	Water Body
Laguna Pueblo & Trustlands	Adjudication Boundary		
Navajo Reservation & Trustlands	BIA Hydrographic Survey		

4



Geologic Cross Section A-A' Through Mt. Taylor





\\LM\ess\Env\Projects\EBMLTS\111\002415\000\S1938312\S1938312.mxd smithw 01/02/2019 6:38:52 PM



**RECENT URANIUM CONCENTRATIONS
IN THE RIO SAN JOSE ALLUVIAL AQUIFER**
FIGURE 3-7





Questions?