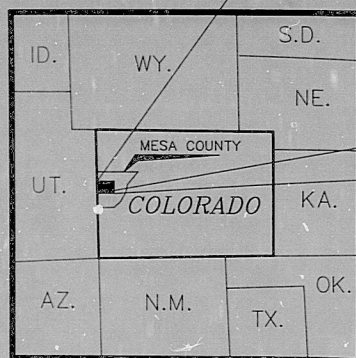
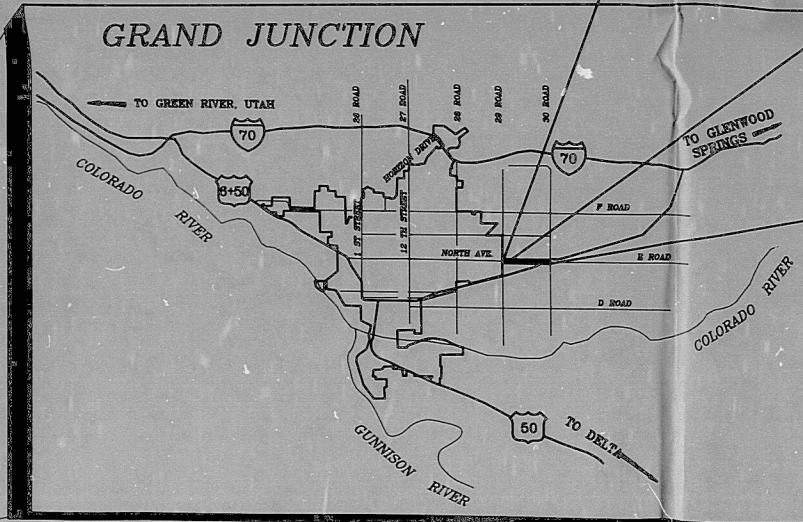
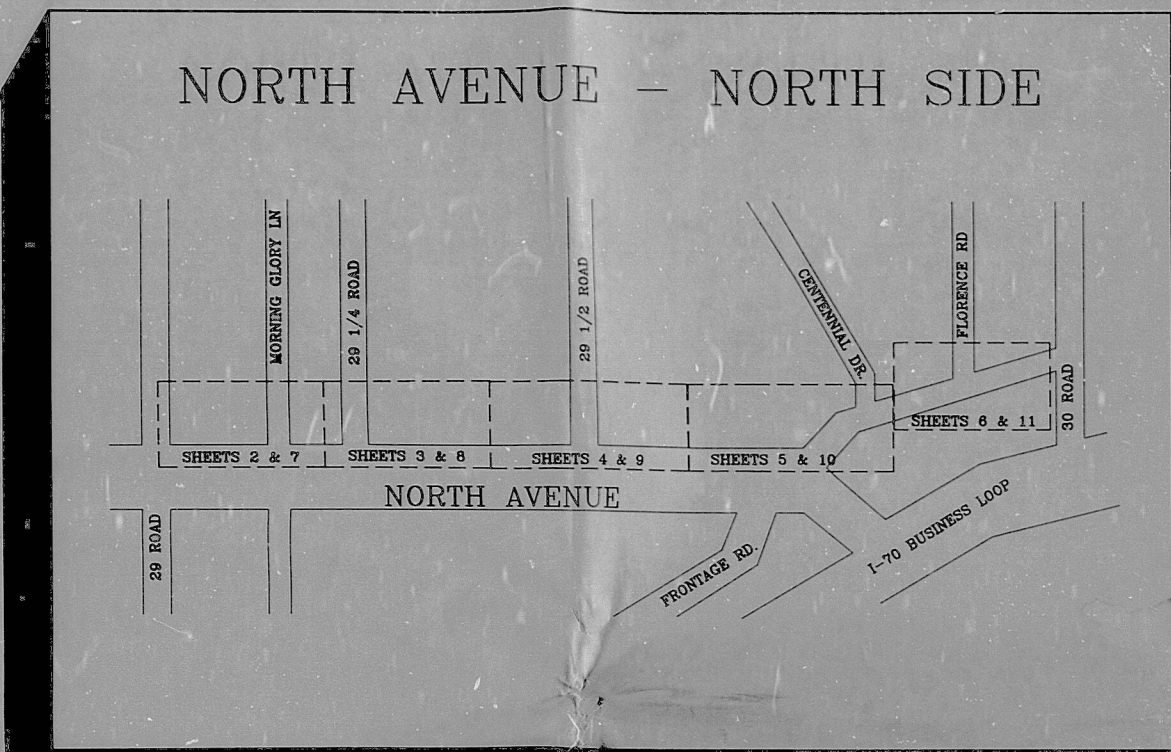


# APPLICATION FOR SUPPLEMENTAL STANDARDS

DOE ID NO. GJ-97008-OT  
NORTH AVENUE  
NORTH SIDE 29 ROAD TO 30 ROAD



THIS DRAWING PREPARED FOR THE URANIUM MILL TAILINGS REMEDIAL ACTION PROJECT, IS FOR THE SOLE USE OF THE U.S. DEPARTMENT OF ENERGY AND ITS CONTRACTORS. IT IS NOT A LAND SURVEY PLAT OR AN IMPROVEMENT SURVEY PLAT AND IS NOT TO BE RELIED UPON FOR THE ESTABLISHMENT OF FENCE, BUILDING, OR OTHER FUTURE IMPROVEMENT LINES. THESE DRAWINGS ARE NOT TO BE USED FOR CONSTRUCTION.

NOTE:  
-PROPERTY STATUS WAS DETERMINED ON 09/24/89.  
-CURRENT STATUS MAY VARY FROM DISPLAYED STATUS.  
-CONTAMINATED AREAS OUTSIDE THE LIMITS OF THIS SUPPLEMENTAL STANDARDS APPLICATION ARE NOT SHOWN.

SHEET NO.	DRAWING TITLE
1	TITLE PAGE
2	SITE PLAN
3	SITE PLAN
4	SITE PLAN
5	SITE PLAN
6	SITE PLAN
7	RADIOLOGICAL MAP
8	RADIOLOGICAL MAP
9	RADIOLOGICAL MAP
10	RADIOLOGICAL MAP
11	RADIOLOGICAL MAP

## LEGEND

- SS-W-T-W-G- SEWER/WATER/IRR. WATER/GAS (BURIED)
- E-T-CTV-? ELEC./TELE/ CABLE TV/ UNIDENTIFIED (BURIED)
- OVERHEAD UTILITIES
- PROPERTY LINE
- SURFACE COVER BOUNDARY WITHIN DEPOSIT
- SURFACE COVER BOUNDARY OUTSIDE DEPOSIT
- DITCH
- FENCES
- UTILITY POLE
- TREE/SHRUB/HEDGE
- ESTIMATED AREA OF CONTAMINATION & LIMITS OF THIS SUPPLEMENTAL STANDARDS APPLICATION
- UNDERMINE, REMOVE TAILINGS
- NO DATA AVAILABLE. AREA OF CONTAMINATION ESTIMATED AND SHOWN WITHIN LIMITS OF THIS SUPPLEMENTAL STANDARDS APPLICATION.
- WATER VALVE
- FIRE HYDRANT
- SPRINKLER HEAD
- WM - WATER METER
- GM - GAS METER
- MH - MANHOLE
- PHOTOGRAPHIC VIEW NO., LOCATION & DIRECTION

9707020082

ARISTO APERTURE CARD

## TITLE PAGE, INDEX, AND VICINITY MAPS

APPROVAL CONSTR.		DATE	
NO. DATE	REVISIONS	BY CK. A.E. APP. NO. DATE	REVISIONS BY CK. A.E. APP.
RESIDENCE - NO. OF OCCUPANTS			
NON-RESIDENCE - MAN-HRS./WK.			
INSTRUMENT NO.	SURVEYOR	DESIGNED: 11/1/89	DATE
		DRAWN: 11/1/89	DATE
		CHECKED: 11/1/89	DATE
		PROLOG: 11/1/89	DATE
SUBMITTED: 11/1/89		APPROVAL	DATE
SURVEY DATE		TIME	DATE
VERIFICATION		DATE	DATE
DOE ID NO. GJ-97008-OT		OWG. NO. 3-D97008-T1 SHT. 1 OF 11	
UFG Geotech		9707020082	

NORTH AVENUE  
GRAND JUNCTION, CO



9707020082

\* 9707020049

PDR RIDS / URFO

9707020082

