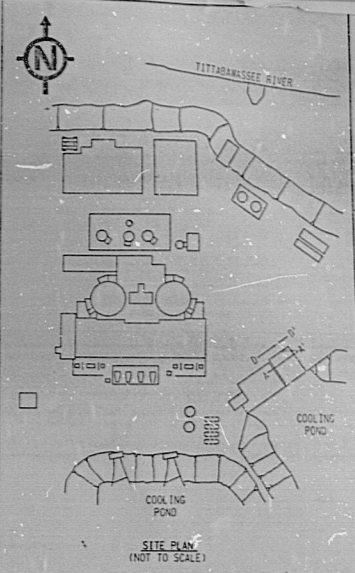
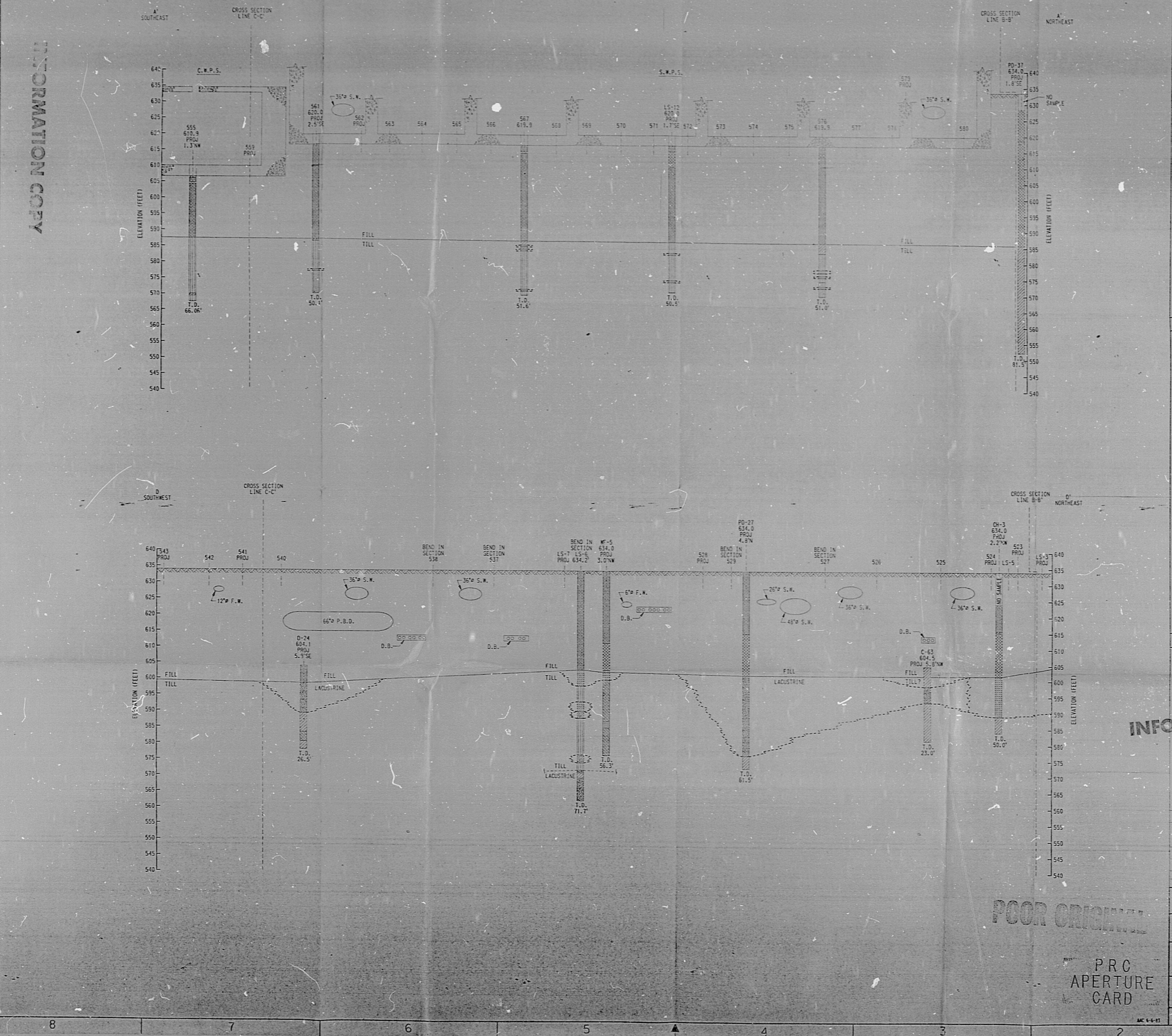


GSK-SWP2

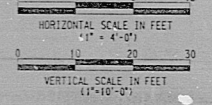


**EXPLANATION**

[Symbol]	CONCRETE	[Symbol]	INFERRED CONTACT / SAND LENS
[Symbol]	SAND FILL		
[Symbol]	CLAY FILL		
[Symbol]	SAND (SP, SW OR SP-SW)		
[Symbol]	SILTY SAND (SW)		
[Symbol]	CLAYEY SAND (SC)		
[Symbol]	SILTY CLAY (CL)		
[Symbol]	SILT (ML)		
[Symbol]	F.W. - FIRE WATER LINE		
[Symbol]	S.W. - SERVICE WATER LINE		
[Symbol]	DUC / BANK		
[Symbol]	P.B.D. - POND BLOWDOWN LINE		
[Symbol]	C-62 - BORING NUMBER		
[Symbol]	606.5 - BORING SURFACE ELEVATION		
[Symbol]	18.0' - DISTANCE AND DIRECTION PROJECTED TO SECTION LINE		
[Symbol]	T.D. - TOTAL DEPTH		

- NOTES**
- FOR SECTION LOCATIONS SEE ENG. GSK-5011.
  - BORING D-24 AND C-63 WERE DRILLED DURING EARLY PHASE OF PLANT CONSTRUCTION.
  - TILL - GENERALLY SIMILAR POORLY SORTED SILTY SANDS, SAND SILTS, AND SILTY CLAYS. INCLUDES SOME SAND LENSES.
  - LACUSTRINE - SORTED SANDS.

INFORMATION COPY



**FOR INFORMATION ONLY**

ISSUED FOR PROJECT USE	NO. 1	DATE	REVISIONS	BY	CHK'D	DATE
<b>BECHTEL</b>						
ANY ARBOR, MICHIGAN						
MIDLAND PLANT UNITS 1 & 2						
CONSUMERS POWER COMPANY						
GEOLOGIC CROSS SECTIONS						
A-A' AND D-D'						
SERVICE WATER PUMP STRUCTURE						
JOB NO.	DRAWING NO.	REV.				
7220	GSK-SWP2	0				
8306270244						

PRC APERTURE CARD

POOR ORIGINAL

This drawing and the design it covers are the property of BECHTEL. They are hereby loaned and on the borrower's express agreement they will not be reproduced, copied, loaned, exhibited, or used except in the limited way and for the limited purposes permitted by the loan to the borrower.

22" 17" 11" 8.5" 8.5" 11" 17" 22"

22" 17" 11" 8.5" 8.5" 11" 17" 22"



RIDS

8306270244

