

Please return to:

Glenn Bennington
881-55

SAFEGUARDS INFORMATION

MAR 20 1987

SGRT:CRH
07000754060R

General Electric Company
ATTN: Mr. M. W. Kirkland (Mail Code 512)
Hazardous Material Transportation Specialist
175 Curtner Avenue
San Jose, California 95125

Gentlemen:

This is in regard to your request for approval of a route to be used for transport of spent reactor fuel as contained in your letter of February 2, 1987.

The route requested in your letter of February 2, 1987 is judged to meet the regulatory requirements in accordance with 10 CFR 73.37 for shipments of spent fuel from Lynchburg, Virginia to Pleasanton, California and is approved. In the event your carrier is required to deviate from the approved route, please call the contact listed on page two of this letter as soon as possible providing the details.

Arrangements with law enforcement agencies along the route have been completed by the NRC staff. Data relating to these arrangements and a copy of the approved route are enclosed. This information is to be incorporated into your shipment plans and provided to your carrier along with instructions regarding its use.

Please note that assuring highway safety is the responsibility of the licensee and carrier and our approval is not intended to provide relief in this regard.

During seasonal periods when inclement weather with accompanying hazardous road conditions can occur with short notice, the appropriate state police should be contacted with regard to road conditions before a shipment commences.

Please note that the notification requirements of 10 CFR 73.37(f) and 73.72 for each shipment still apply. When making a notification to a governor or his designee, it should be very specific especially with regard to notification of series shipments. Written notification must designate exactly how many individual shipments are to be included. In the event the number of shipments in a series is revised, the change notification should indicate that it is

*Enclosure has been
sanitized.*

Document Transmitted Herewith
Contains Safeguards Information

UPON REMOVAL OF ATTACHMENT THIS DOCUMENT IS:

decontrolled

OFFICE	...	8703240404	870320
SURNAME	...	PDR	ADDOCK	07000754
DATE	...	C	PDR

SAFEGUARDS INFORMATION

MAR 20 1987

a revision of the original notification and an increase or decrease in the number of shipments. In addition, the change notification should specify that the information for any of the shipments in the revised series may not be decontrolled until ten days after the arrival at the destination of the last shipment in that series.

Should you require additional information or have questions concerning this matter, please contact Charles Hillman of my staff at (301) 427-4220.

Sincerely,

15/ George W. McCorkle

George W. McCorkle, Chief
Safeguards Reactor and Transportation
Licensing Branch
Division of Safeguards, NMSS

Enclosures:
As stated

Lynchburg/Pleasanton (82A)
07000754Q60R

DISTRIBUTION:

w/enclosure
Docket File 70-754
Case File 70-754
Region I
Region II
Region III
Region IV
Region V

w/o enclosure
NMSS r/f
SGRT r/f
RFonner
LCRouse
DWeiss
CHillman
RRentschler
RBurnett

PDR (Sanitized)

Route only
SGagner, PA

*PAS
3-17-87*

OFFICE	SGRT	SGRT	SGRT	SGRT		
SURNAME	WFloyd: pag	CHillman	RRentschler	GMcCorkle		
DATE	03/17/87	03/12/87	03/18/87	03/19/87		

SPENT NUCLEAR FUEL ROUTE SURVEY
BARCOCK AND WILCOX COMPANY
LYNCHBURG, VIRGINIA
TO
GENERAL ELECTRIC COMPANY FACILITY
PLEASANTON, CALIFORNIA
MARCH 1987

SUMMARY OF LEA RESPONSE CAPABILITIES AND SAFE HAVENS

ROAD TRANSPORTATION ROUTE

BABCOCK AND WILCOX COMPANY, LYNCHBURG, VIRGINIA

TO

GENERAL ELECTRIC COMPANY FACILITY

PLEASANTON, CALIFORNIA

NOTE: Safe havens are indicated on the route strip charts by a lower case letter of the alphabet in parenthesis. These safe havens were designated by NRC route analysis teams with the assistance of law enforcement agencies along the route as available for temporary refuge until appropriate assistance arrives. The basic criteria used to identify a safe haven were availability of a large parking area, nighttime lighting, if possible, and quick law enforcement response to the safe haven.

Should a safe haven be needed, refer to the following list for its specific identification and location.

ROAD TRANSPORTATION ROUTE
LYNCHBURG, VIRGINIA TO PLEASANTON, CALIFORNIA

Total 3,118 miles

VIRGINIA

1. Facility, Mt. Athos Rd. (VA-767) south to US-460*	3.0 miles
2. US-460 west to VA-220 Alt.*	53.0 miles
3. VA-220 Alt. north to US-11*	6.0 miles
4. US-11 north to I-81*	3.0 miles
5. I-81 north to West Virginia state line	<u>182.0 miles</u>

Subtotal 247.0 miles

WEST VIRGINIA

6. I-81 north to Maryland state line	Subtotal 25.0 miles
--------------------------------------	------------------------

MARYLAND

7. I-81 north to I-70	5.0 miles
8. I-70 west to US-40**	24.0 miles
9. US-40 west to US-48**	39.0 miles
10. US-48 west to West Virginia state line**	<u>43.0 miles</u>

Subtotal 111.0 miles

WEST VIRGINIA

11. US-48 west to I-79***	33.0 miles
12. I-79 north to Pennsylvania state line	<u>11.0 miles</u>

Subtotal 44.0 miles

PENNSYLVANIA

13. I-79 north to I-70	34.0 miles
14. I-70 west to West Virginia state line	<u>19.0 miles</u>

Subtotal 53.0 miles

WEST VIRGINIA

15. I-70 west to Ohio state line	Subtotal 14.0 miles
----------------------------------	------------------------

OHIO

16. I-70 west to I-270	120.0 miles
17. I-270 south to I-70	18.0 miles
18. I-70 west to Indiana state line	<u>93.0 miles</u>

Subtotal 231.0 miles

ROAD TRANSPORTATION ROUTE (Cont'd)
Lynchburg, Virginia to Pleasanton, California

INDIANA

19. I-70 west to I-465	67.0 miles
20. I-465 south/west/north to I-74	25.0 miles
21. I-74 west to Illinois state line	<u>71.0 miles</u>

Subtotal 163 miles

ILLINOIS

22. I-74 west to I-274	127.0 miles
23. I-274 west/north to I-74	15.0 miles
24. I-74 west to I-280	74.0 miles
25. I-280 west to Iowa state line	<u>10.0 miles</u>

Subtotal 226.0 miles

IOWA

26. I-280 west/north to I-80	9.0 miles
27. I-80 west to I-680	261.0 miles
28. I-680 west to I-29	15.0 miles
29. I-29 south to I-680	9.0 miles
30. I-680 west to Nebraska state line	<u>5.0 miles</u>

Subtotal 299.0 miles

NEBRASKA

31. I-680 west to I-80	13.0 miles
32. I-80 west to Wyoming state line	<u>452.0 miles</u>

Subtotal 465.0 miles

WYOMING

33. I-80 west to Utah state line	Subtotal 404.0 miles
----------------------------------	----------------------

UTAH

34. I-80 west to Nevada state line	Subtotal 197.0 miles
------------------------------------	----------------------

NEVADA

35. I-80 west to California state line	Subtotal 410.0 miles
--	----------------------

ROAD TRANSPORTATION ROUTE (Cont'd)
Lynchburg, Virginia to Pleasanton, California

CALIFORNIA

36. I-80 west to I-5	122.0 miles
37. I-5 south to I-205	64.0 miles
38. I-205 west to I-580	13.0 miles
39. I-580 west to I-680	21.0 miles
40. I-680 south to CA-84	8.0 miles
41. CA-84 east to facility	1.0 mile
Subtotal	<u>229.0 miles</u>
Grand Total	<u>3118.0 miles</u>

* Access to or exit from Interstate or State Preferred Routes.

** State Preferred Route, Maryland Department of Transportation document December 1981.

*** State Preferred Route, Office of the Governor, State of West Virginia letter January 4, 1984.

The businesses and locations listed below were identified by the NRC route analysis teams as possible food and fuel stops. All possible stops along the route are not listed. Only a few of the locations were visited by the NRC teams. In order to be listed, food and fuel stops were required to be close to the route.

VIRGINIA

1. Gulf Truck Stops of America. I-81, exit 44, Roanoke County.
2. Interstate Shell Service Center. I-81, exit 64E, Rockingham County.
3. The Virginia Truck Center (Texaco). I-81, exit 73, Toms Brook, Shenandoah County.

WEST VIRGINIA

1. Union 76 Truck Stop. I-81, exit 20, Berkeley County.

MARYLAND

None.

WEST VIRGINIA - Monongalia and Preston Counties.

None.

PENNSYLVANIA

1. I-81 Truck Stop. I-79, exit 1, 1 mile north of West Virginia state line, Greene County.
2. Union 76 Truck Stop. I-70, exit 2, 5 miles east of West Virginia state line, Washington County.

WEST VIRGINIA

1. Truck Stop of America. I-70, exit 11, 3 miles west of Pennsylvania state line, Ohio County.

OHIO

1. Shenandoah Truck Stop with sleeping accommodations, I-70, exit 187, Guernsey County.
2. Union 76 Truck Stop. I-70, exit 79, Lafayette, Madison County.
3. Texaco Truck Stop of America. I-70, exit 36, Montgomery County.
4. Sohio Truck Stop "Stop 127". I-70, exit 10, Eaton, Preble County.

INDIANA

1. Union 76 Truck Stop. I-70, exit 156B, Richmond, Wayne County.
2. TC Truck Plaza. I-70, exit to SR-3, New Castle, Henry County.
3. "Bud's" Marathon Truck Stop. I-465, exit 4, Marion County.
4. Sunoco Blue/White Truck Stop. I-74, exit 61, Pittsboro, Hendricks County.

FOOD AND FUEL STOPS (Cont'd)ILLINOIS

1. Amoco and Skelly Truck Stops. I-74, exit 206, Oakwood, Vermilion County.
2. Union 76 Auto/Truck Stop. I-74, exit 160, Bloomington/Normal, Piatt County.
3. Standard Truck Stop. I-74, exit 51, Galesburg, Knox County.
4. Skelly Truck Stop. I-74, exit 46, Galesburg, Knox County.
5. Standard Plaza Truck Stop. I-74, exit 32, Woodhull, Henry County.

IOWA

1. Standard and Union 76 Truck Stops. I-80, exit 284, Walcott, Scott County.
2. Skelly Truck Stop. I-80, exit 242, Johnson County.
3. Union 76 Truck Stop. I-80, exit 143, Des Moines, Polk County.
4. Apco Truck Stop. I-80, exit 93, Stuart, Adair County.
5. Verland Plazas Skelly Truck Stop and Warin Oil Co/Conocco Truck Stop. I-80, exit 60, Atlantic, Cass County.

NEBRASKA

1. Sapp Brothers Truck Stop/Phillips 66. I-80, exit 440, Sarpy County.
2. Greenwood Truck Plaza/Standard Oil. I-80, exit 420, Cass County.
3. Grants Truck and Car Stop. I-80, exit 363, York County.
4. Bosselmans Truck Plaza/Standard Oil. US-34 at I-80, Grand Island, Hall County.
5. Wood River Truck Plaza/Skelly Oil. I-80, exit 300, Wood River, Hall County.
6. Multiple Truck Stops. I-80, North Platte, Lincoln County.
7. Union 76 Truck Stop. I-80, exit 126, Ogallala, Keith County.

WYOMING

1. Truck Stop. I-80 milemarker 388, Antelope, Laramie County.
2. Multiple Truck Stops. Cheyenne, Laramie County.
3. Truck Stop. I-80, Walcott exit, Carbon County.
4. Multiple Truck Stops. I-80, Rawlins, Carbon County.
5. Multiple Truck Stops. I-80, Rock Springs, Sweetwater County.

FOOD AND FUEL STOPS (Cont'd)UTAH

1. Multiple Truck Stops. Salt Lake City Area, Salt Lake and Toole Counties.

NEVADA

1. Texaco 4-Way Truck Stop with full facilities. Junction of I-80 and US-93, Wells, Elko County.
2. Amoco's Western Village with full facilities. Western edge of Elko, Elko County.
3. Exxon/Happy Ox Restaurant. I-80 at Battle Mountain exit, Lander County.
4. Union 76 Truck Stop with full facilities. I-80, exit 173, Humboldt County.
5. Bingo Truck Stop with full facilities. I-80, exit 129, near Rye Patch Dam, Pershing County.
6. KOA and Union 76 Truck Stops with full facilities. I-80, north edge of Lovelock, Pershing County.
7. Union 76 Truck Stop. At junction of I-80 and NV-445, Sparks, Storey County.

CALIFORNIA

1. Evergreen Truck Stop. Prospect Interchange, Nevada and California state line, Washoe County.
2. Denny's Restaurant with telephone (not 24 hours). I-80 at Auburn Ravine Road, Placer County.
3. Multiple Truck Stops. Sacramento area, Sacramento County.

82A

Statewide Emergency Number: 1-800-582-8350

VIRGINIA

LYNCHBURG
CP (804) 352-7128
SP (800) 552-0962
SP (804) 528-6537
(Emergency 24 hrs/day)

RUSTBURG
S (804) 528-6537
Campbell County

BEDFORD
SP (800) 542-5959
SP (703) 586-9411

SALEM (Roanoke County)
SP (703) 380-2019
SP (800) 542-5959
S (703) 387-0211

Comm: MT, CH 19, R MT, CH 9, R
LEA: S, CP, SP SP

		● Rustburg (off route)		● Bedford		● Salem (off route)		● Lexington			
		● Lynchburg				● Roanoke					
MILES IN JURISDICTION	*1 *2	Campbell County 19		Bedford County 31	*3	Roanoke County 4	*4	Botetourt County 28	*5	Rockbridge County 34	
TOTAL MILES	0	19		50	56	60	88	122			

KEY

● LEA Response Center
HP/SP Highway Patrol/State Police
S Sheriff
CP City Police
 CB Radio Monitored (Base)
 CB Radio Monitored (Car)
CH/No. Channel Monitored
R React Group
MT Mobile Telephone (Useable)
E Escort Required

ROAD TRANSPORTATION ROUTE - B & W, Lynchburg, VA to GE, Pleasanton, CA

- *1. Mt. Athos Road south to US-460 (3 miles);
- *2. US-460 west to Alternate 220 (53 miles);
- *3. Alternate 220 north to US-11 (6 miles);
- *4. US-11 north to I-81 (3 miles);
- *5. I-81 north to West Virginia State Line (182 miles);

82A

Statewide Emergency Number: 1-800-582-8350

VIRGINIA/WEST VIRGINIA

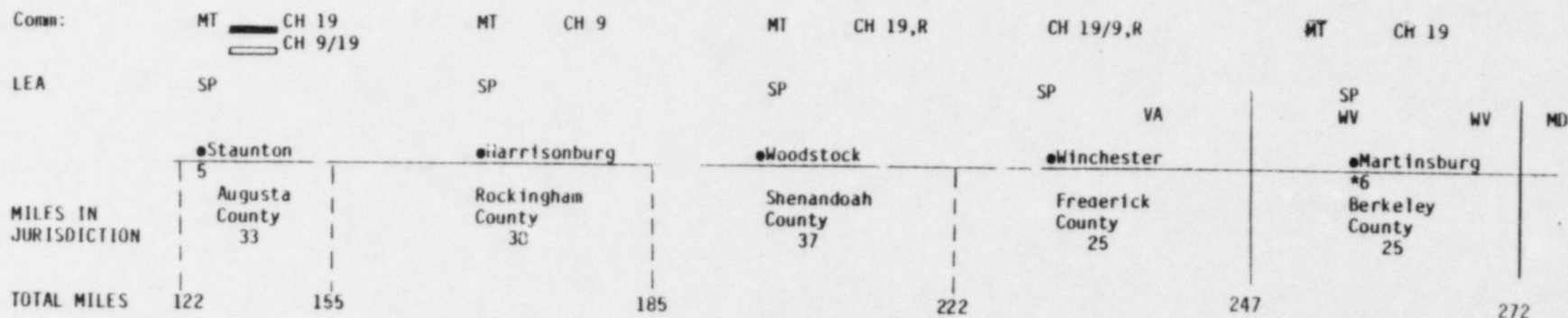
STAUNTON
SP (804)993-2226

HARRISONBURG
SP (703)434-8593
(800) 552-0962
(after 5 p.m.)

WOODSTOCK
S (703)459-4071

WINCHESTER
SP (703)869-2000
(800) 572-2260

MARTINSBURG
SP (304)267-8901



KEY

- LEA Response Center
- NP/SP Highway Patrol/State Police
- S Sheriff
- CP City Police
- CB Radio Monitored (Base)
- CB Radio Monitored (Car)
- CH/NO. Channel Monitored
- R React Group
- MT Mobile Telephone (Useable)
- E Escort Required

ROAD TRANSPORTATION ROUTE - B & W, Lynchburg, VA to GE, Pleasanton, CA

- 5. I-81 north to West Virginia State Line (182 miles);
- *6. I-81 north to Maryland State Line (25 miles);

82A

MARYLAND/WEST VIRGINIA

HAGERSTOWN
SP(301)739-2101

CUMBERLAND
SP(301)729-2101

STAR CITY (MORGANTOWN)
SP(304)599-1101

COMM:

R, MT

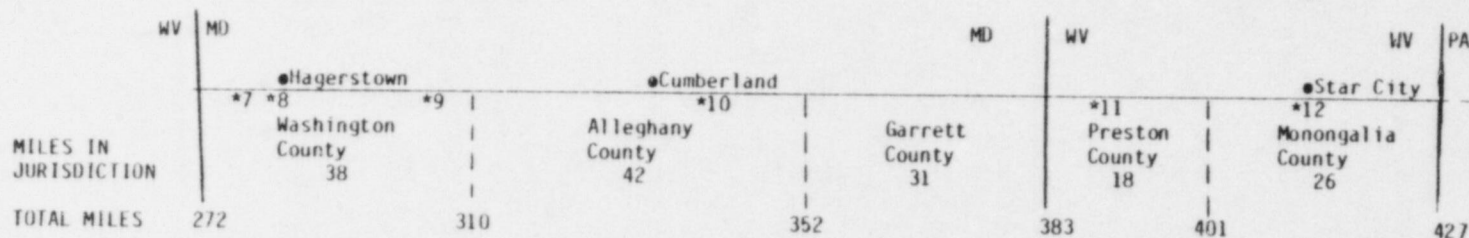
CH 9/19

LEA:

SP

SP

SP



KEY

- LEA Response Center
- HP/SP Highway Patrol/State Police
- S Sheriff
- CP City Police
- C'P County Police
- CB Radio Monitored (Base)
- CB Radio Monitored (Far)
- CH/NO. Channel Monitored
- R React Group
- MT Mobile Telephone (Useable)
- E Escort Required

ROAD TRANSPORTATION ROUTE: B & W, Lynchburg, VA to GE, Pleasanton, CA

- * 7. I-81 north to I-70 (5 miles);
- * 8. I-70 west to US-40 (24 miles);
- * 9. US-40 west to US-48 (39 miles);
- *10. US-48 west to West Virginia State Line (43 miles);
- *11. US-48 west to I-79 (33 miles);
- *12. I-79 north to Pennsylvania State Line (11 miles);

82A

PENNSYLVANIA/WEST VIRGINIA/OHIO

WASHINGTON
SP(412)223-2000

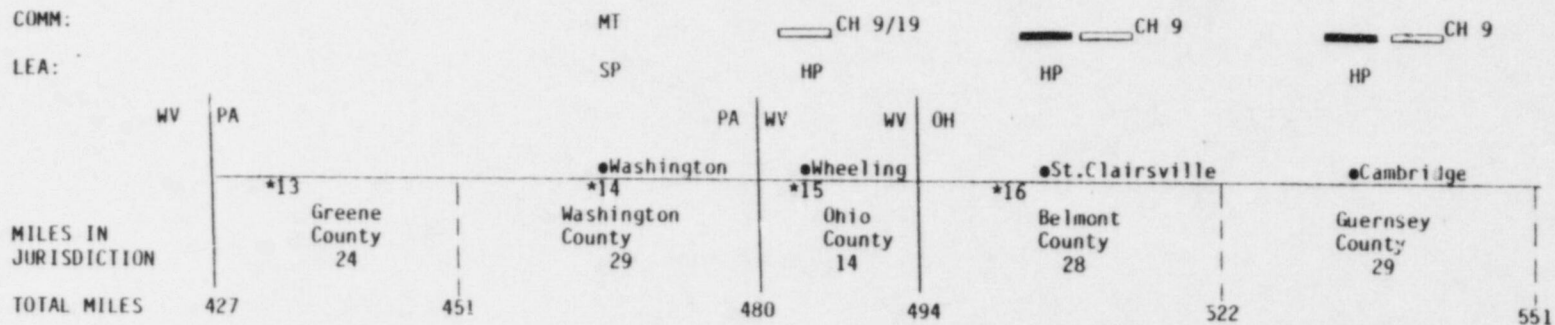
WHEELING
HP(304)242-2252

ST. CLAIRSVILLE
HP(614)695-0915

CAMBRIDGE
HP(614)439-1388

COMM:

LEA:



KEY

- LEA Response Center
- HP/SP Highway Patrol/State Police
- S Sheriff
- CP City Police
- C'P County Police
- CB Radio Monitored (Base)
- CB Radio Monitored (Car)
- CH/NO. Channel Monitored
- R React Group
- MT Mobile Telephone (Useable)
- E Escort Required

ROAD TRANSPORTATION ROUTE: B & W, Lynchburg, VA to GE, Pleasanton, CA

- *13. I-79 north to I-70 (34 miles);
- *14. I-70 west to West Virginia State Line (19 miles);
- *15. I-70 west to Ohio State Line (14 miles);
- *16. I-70 west to I-270 (120 miles);

82A

OHIO

ZANESVILLE
HP(614)453-0541

NEWARK
HP(614)927-0065

COLUMBUS
HP(614)466-2660

COMM:

CH 9, R

MT CH 9, R

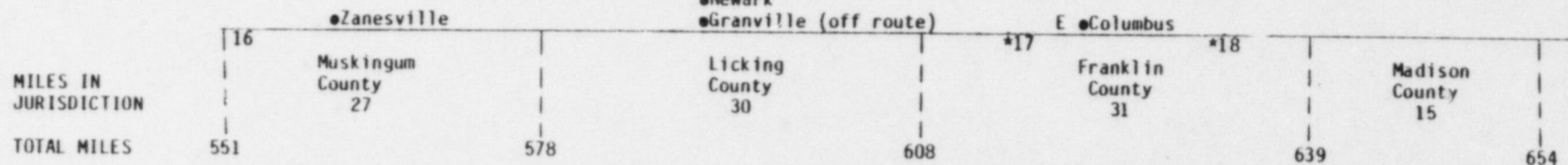
MT CH 9/19, R

LEA:

HP

HP

HP



KEY

- LEA Response Center
- HP/SP Highway Patrol/State Police
- S Sheriff
- CP City Police
- C'P County Police
- CB Radio Monitored (Base)
- ▬ CB Radio Monitored (Car)
- CH/NO. Channel Monitored
- R React Group
- MT Mobile Telephone (Useable)
- E Escort Required

ROAD TRANSPORTATION ROUTE: B & W, Lynchburg, VA to GE, Pleasanton, CA

- 16. I-70 west to I-270 (120 miles);
- *17. I-270 south to I-70 west (18 miles);
- *18. I-70 west to Indiana State Line (93 miles);


82A

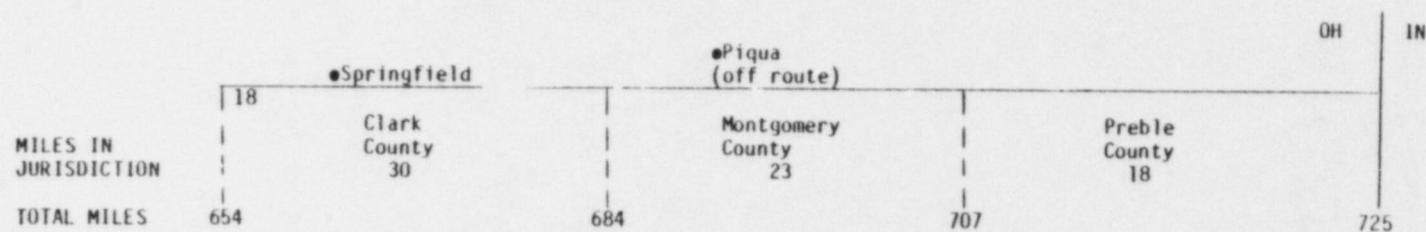
OHIO

SPRINGFIELD
HP (513)323-9781



PIQUA
HP (513)773-1131

Comm: MT,  CH 9, R
LEA: HP

MT,  CH 9, R
HP



KEY

● LEA Response Center
HP/SP Highway Patrol/State Police
S Sheriff
CP City Police
C'P County Police
 CB Radio Monitored (Base)
 CB Radio Monitored (Car)
CH/NO. Channel Monitored
R React Group
MT Mobile Telephone (Useable)
E Escort Required

ROAD TRANSPORTATION ROUTE - B & W, Lynchburg, VA to GE, Pleasanton, CA

18. I-70 west to Indiana State Line (93 miles);

82A

INDIANA


Statewide Emergency Number: (317)232-8248


CONNERSVILLE
SP (317) 825-2115

PENDLETON
SP (317) 778-2121

INDIANAPOLIS
SP (317) 232-8250

Comm: MT,  CH 9

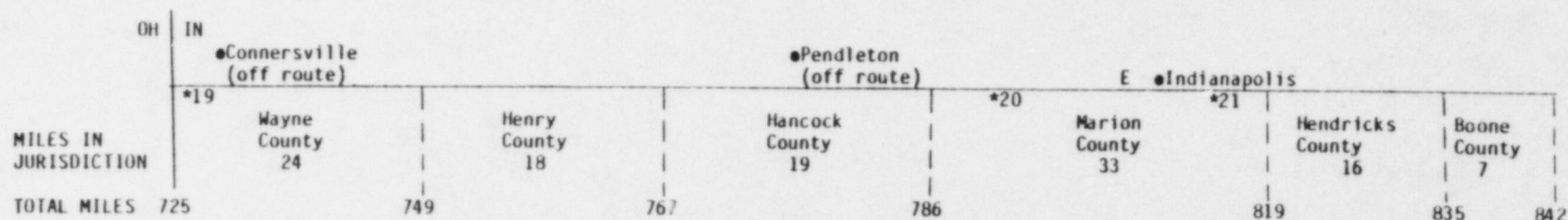
MT,  CH 9, R

MT,  CH 9, R



LEA: SP

SP

SP



KEY

• LEA Response Center
HP/SP Highway Patrol/State Police
S Sheriff
CP City Police
C*P County Police
 CB Radio Monitored (Base)
 CB Radio Monitored (Car)
CH/NO. Channel Monitored
R React Group
MT Mobile Telephone (Useable)
E Escort Required

ROAD TRANSPORTATION ROUTE - B & W, Lynchburg, VA to GE, Pleasanton, CA


- *19. I-70 west to I-465 (67 miles);
- *20. I-465 south/west/north to I-74 (25 miles);
- *21. I-74 west to Illinois State Line (71 miles);

82A

INDIANA/ILLINOIS


Statewide Emergency Number: (317) 232-8248

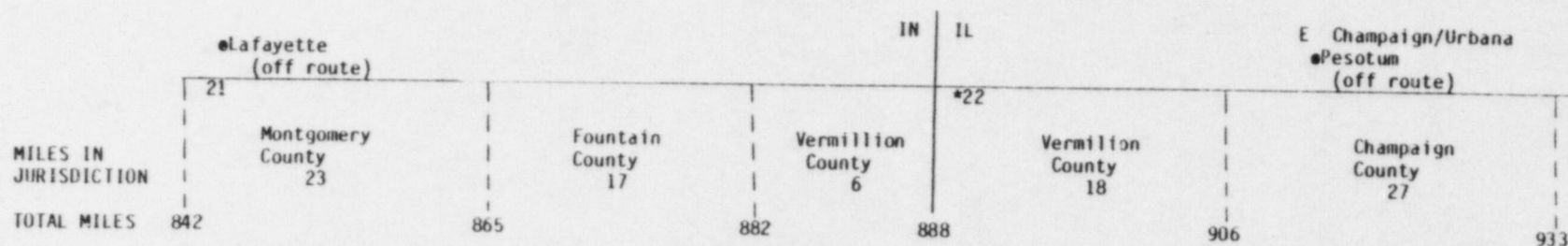
LAFAYETTE
SP (317)463-1515

Comm: MT,  CH 9




LEA: SP

PESOTUM
SP (217)867-2211

MT,  CH 9, R, CH 9
SP



KEY

● LEA Response Center
HP/SP Highway Patrol/State Police
S Sheriff
CP City Police
C'P County Police
 CB Radio Monitored (Base)
 CB Radio Monitored (Car)
 CH/NO. Channel Monitored
R React Group
MT Mobile Telephone (Useable)
E Escort Required

ROAD TRANSPORTATION ROUTE - B & W, Lynchburg, VA to GE, Pleasanton, CA

21. I-74 west to Illinois State Line (71 miles);
*22. I-74 west to I-274 (127 miles);

82A

ILLINOIS

PONTIAC
SP (815) 844-3131

PEORIA
SP (309) 676-2116

Comm:

MT, CH 9

MT CH 9, R, CH 9

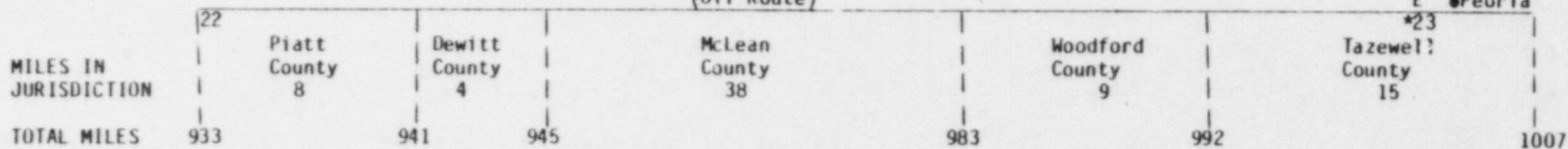
LEA:

SP

SP



●Pontiac
(Off Route)

E ● Peoria



KEY

ROAD TRANSPORTATION ROUTE - B & W, Lynchburg, VA to GE, Pleasanton, CA

•	LEA Response Center
HP/SP	Highway Patrol/State Police
S	Sheriff
CP	City Police
C'P	County Police
	CB Radio Monitored (Base)
	CB Radio Monitored (Car)
CH/NO.	Channel Monitored
R	React Group
MT	Mobile Telephone (Useable)
E	Escort Required

*23. I-274 west/north to I-74 (15 miles);



82A

ILLINOIS



PEORIA
SP (309) 676-2116

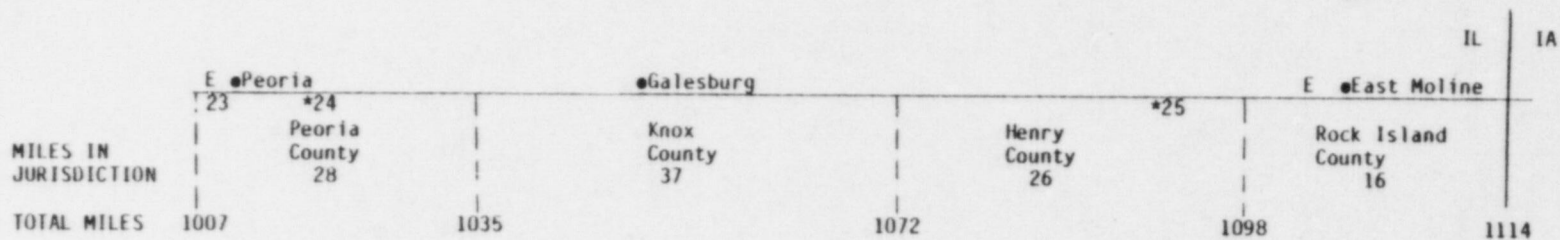
GALESBURG
SP (309) 755-0428

EAST MOLINE
SP (309) 755-8554




COMM: MT,   CH 9, R
LEA: SP

COMM: MT,   CH 9, R
LEA: SP

COMM: MT,   CH 9, R
LEA: SP



KEY

• LEA Response Center
HP/SP Highway Patrol/State Police
S Sheriff
CP City Police
C'P County Police
 CB Radio Monitored (Base)
 CB Radio Monitored (Car)
 CH/NO. Channel Monitored
R React Group
MT Mobile Telephone (Useable)
E Escort Required

ROAD TRANSPORTATION ROUTE - B & W, Lynchburg, VA to GE, Pleasanton, CA

23. I-274 west/north to I-74 (15 miles);
*24. I-74 west to I-280 (74 miles);
*25. I-280 west to Iowa State Line (10 miles);

82A

IOWA

DAVENPORT
SP 1-800-525-5555 or
(319)359-0388

CEDAR RAPIDS
SP 1-800-525-5555 or
(319)396-4414

Comm: MI, CH 9, R
LFA: SP

MI, CH 9
SP

II	IA								
	E	•Davenport				•Cedar Rapids			
		*26	*27			(Off Route)			
			Scott						
			County						
			20						
MILES IN									
JURISDICTION									
TOTAL MILES	1114			1134		1159		1184	1209

KEY

• LFA Response Center
HP/SP Highway Patrol/State Police
S Sheriff
CP City Police
C'P County Police
— CB Radio Monitored (Base)
— CB Radio Monitored (Car)
CH/NO. Channel Monitored
R React Group
MT Mobile Telephone (Useable)
E Escort Required

ROAD TRANSPORTATION ROUTE - B & W, Lynchburg, VA to GE, Pleasanton, CA

*26. I-280 west/north to I-80 (9 miles);
*27. I-80 west to I-680 (261 miles);



82A

IOWA

Statewide Emergency Number: 1-800-525-5555

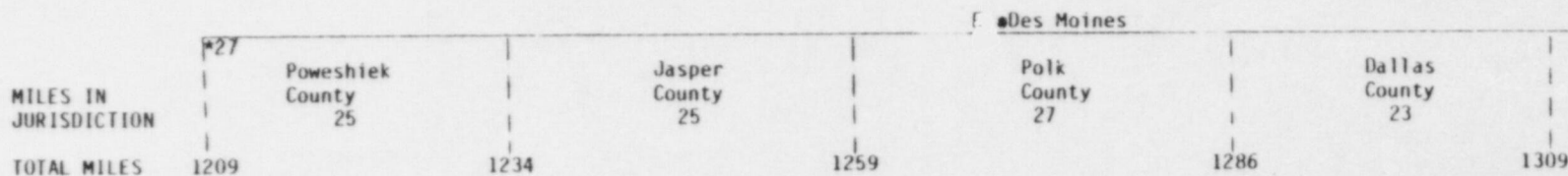
DES MOINES
SP 800-362-2200 or
(515) 281-5114

Comm:

MT,   CH 9, R




LEA:

SP



KEY

ROAD TRANSPORTATION ROUTE - B & W, Lynchburg, VA to GE, Pleasanton, CA

- LEA Response Center
- HP/SP Highway Patrol/State Police
- S Sheriff
- CP City Police
- C'P County Police
-  CB Radio Monitored (Base)
-  CB Radio Monitored (Car)
-  CH/NO. Channel Monitored
- R React Group
- MT Mobile Telephone (Useable)
- E Escort Required

*27. I-80 west to I-680 (261 miles);

02A

IOWA

Statewide Emergency Number: 1-800-525-5555

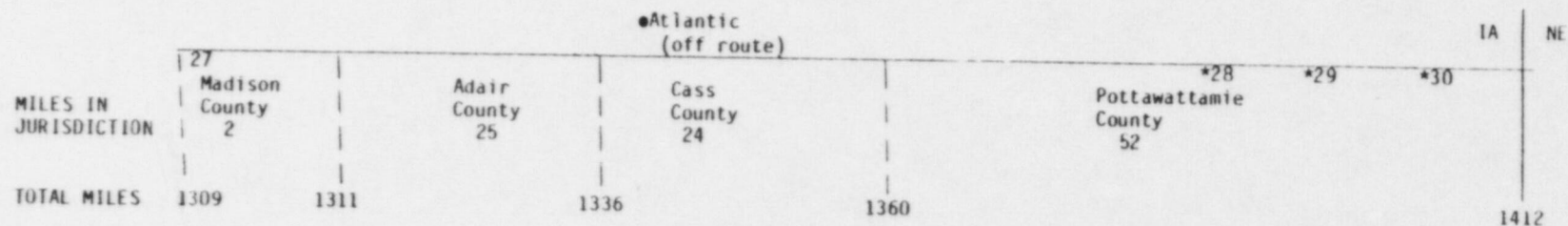
ATLANTIC
SP 1-800-362-2200 or
(712) 243-3854

Comm:

CH 9

LEA:

SP



KEY

- LEA Response Center
- HP/SP Highway Patrol/State Police
- S Sheriff
- CP City Police
- CB Radio Monitored (Base)
- CB Radio Monitored (Car)
- CH/NO. Channel Monitored
- R React Group
- MT Mobile Telephone (Useable)
- E Escort Required

ROAD TRANSPORTATION ROUTE - B & W, Lynchburg, VA to GE, Pleasanton, CA


- 27. I-80 west to I-680 (261 miles);
- *28. I-680 west to I-29 (15 miles);
- *29. I-29 south to I-680 (9 miles);
- *30. I-680 West to Nebraska State Line (5 miles);


82A

NEBRASKA

OMAHA
HP (402) 331-3333 or
HP 1-800-525-5555


LINCOLN
HP (402) 471-4545

COMM: MT,  CH 9

MT  CH 9, R




LEA: HP

HP



KEY

ROAD TRANSPORTATION ROUTE - B & W, Lynchburg, VA to GE, Pleasanton, CA

- LEA Response Center
- S Sheriff
- CP City Police
- C'P County Police
-  CB Radio Monitored (Base)
-  CB Radio Monitored (Car)
-  Channel Monitored
- R React Group
- MT Mobile Telephone (Useable)
- E Escort Required

- *31 I-680 west to I-80 (13 miles);
- *32. I-80 west to Wyoming State Line (452 miles);

82A


NEBRASKA

Statewide Emergency Number: 1-800-525-5555

GRAND ISLAND
HP (308) 382-8962

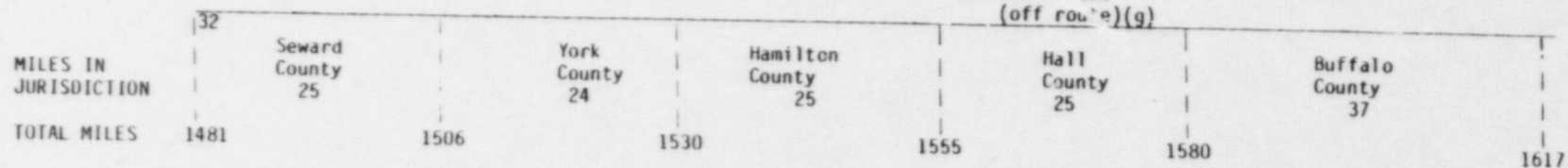
Comm:

LEA:



MT  CH 9

HP

• Grand Island
(off route)(g)



KEY

- LEA Response Center
- HP/SP Highway Patrol/State Police
- S Sheriff
- CP City Police
- C*P County Police
-  CB Radio Monitored (Base)
-  CB Radio Monitored (Car)
- CH/NO. Channel Monitored
- R React Group
- MT Mobile Telephone (Useable)
- E Escort Required

ROAD TRANSPORTATION ROUTE - B & W, Lynchburg, VA to GE, Pleasanton, CA

32. I-80 west to Wyoming (452 miles);


82A

NEBRASKA

Statewide Emergency Number: 1-800-525-5555


NORTH PLATTE
HP (308)532-3430
S (308)532-2468

Comm:




MT,   CH 9, R

LEA:

HP, S



KEY

● LEA Response Center
HP/SP Highway Patrol/State Police
S Sheriff
CP City Police
C'P County Police
 CB Radio Monitored (Base)
 CB Radio Monitored (Car)
 Channel Monitored
CH/NO. React Group
R
MT Mobile Telephone (Useable)
E Escort Required

ROAD TRANSPORTATION ROUTE - B & W, Lynchburg, VA to GE, Pleasanton, CA

32. I-80 west to Wyoming state line (452 miles);

82A

NEBRASKA

Statewide Emergency Number: 1-800-525-5555

OGALLALA
S (308) 284-2011

SIDNEY
HP (308) 254-4669 (8 a.m. to 5 p.m. only)
(308) 632-1211 (24 hours a day)

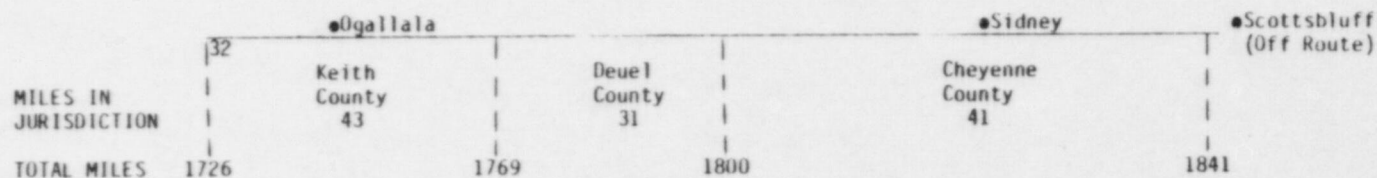
Comm:

MT, CH 9

LEA:

S

HP



KEY

- LEA Response Center
- HP/SP Highway Patrol/State Police
- S Sheriff
- CP City Police
- C'P County Police
- CB Radio Monitored (Base)
- CB Radio Monitored (Car)
- CH/NO. Channel Monitored
- R React Group
- MT Mobile Telephone (Useable)
- E Escort Required

ROAD TRANSPORTATION ROUTE - B & W, Lynchburg, VA to GE, Pleasanton, CA

32. 1-80 west to Wyoming State Line (452 miles);

82A

Statewide Emergency Number: 1-800-525-5555

NEBRASKA/WYOMING

Statewide Emergency Number: 1-800-442-9090

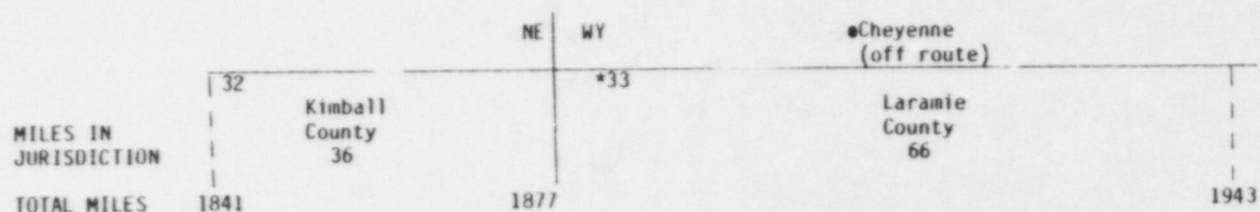
CHEYENNE
 HP (800) 442-9090
 (367) 777-7301
 S (307) 778-3700

Comm:

LEA:

MT, ☐ CH 9/19, R CH 9/13/19

HP, S



•Cheyenne
 (off route)

KEY

• LEA Response Center
 HP/SP Highway Patrol/State Police
 S Sheriff
 CP City Police
 C'P County Police
 — CB Radio Monitored (Base)
 — CB Radio Monitored (Car)
 CH/NO. Channel Monitored
 R React Group
 MT Mobile Telephone (Useable)
 E Escort Required

ROAD TRANSPORTATION ROUTE - B & W, Lynchburg, VA to GE, Pleasanton, CA

32. I-80 west to Wyoming state line (452 miles);
 *33. I-80 west to Utah state line (404 miles);

82A

Statewide Emergency Number: 1-800-442-9090


WYOMING

LARAMIE
HP 1-800 442-9090
HP (307) 742-6695
S (307) 721-2526

RAWLINS
HP 1-800 442-9090
(307) 324-5345
S (307) 324-2776

COMM: CH 9/19, R
LEA: HP, S

MT, CH 9/19, R
HP, S



KEY

• LEA Response Center
HP/SP Highway Patrol/State Police
S Sheriff
CP City Police
C*P County Police
— CB Radio Monitored (Base)
— CB Radio Monitored (Car)
CH/NO. Channel Monitored
R React Group
MT Mobile Telephone (Useable)
E Escort Required

ROAD TRANSPORTATION ROUTE - B & W, Lynchburg, VA to GE, Pleasanton, CA

33. I-80 west to Utah State Line (404 miles);

82A

WYOMING

ROCK SPRING
 HP 1-800-442-9090
 (307) 382-6621
 (8 a.m. - 5 p.m.)
 S (307) 362-6900

EVANSTON
 HP 1-800-442-9090
 (307) 789-3119
 (8 a.m. - 5 p.m.)
 S (307) 789-2331

Comm:

MT, ☐ CH 9/19, R


MT ☐ CH 9/19

LEA:

HP, S

HP, S

MILES IN JURISDICTION | 33 | Sweetwater County 140
 TOTAL MILES 2083



KEY

● LEA Response Center
 HP/SP Highway Patrol/State Police
 S Sheriff
 CP City Police
 C'P County Police
☐ CB Radio Monitored (Base)
☐ CB Radio Monitored (Car)
 CH/NO. Channel Monitored
 R React Group
 MT Mobile Telephone (Useable)
 E Escort Required

ROAD TRANSPORTATION ROUTE - B & W, Lynchburg, VA to GE, Pleasanton, CA

33. I-80 west to Utah State Line (404 miles);

82A

UTAH

HEBER CITY
HP (801) 654-2073

SALT LAKE CITY
HP (801) 965-4505

WENDOVER
HP (801) 665-2274

COMM:

MT


MT

LEA:

HP

HP

HP



KEY

• LEA Response Center
HP/SP Highway Patrol/State Police
S Sheriff
CP City Police
C'P County Police
— CB Radio Monitored (Base)
— CB Radio Monitored (Car)
R React Group
CH/NO. Channel Monitored
MT Mobile Telephone (Useable)
E Escort Required

ROAD TRANSPORTATION ROUTE - B & W, Lynchburg, VA to GE, Pleasanton, CA

*34. I-80 west to Nevada state line (197 miles);

82A

NEVADA

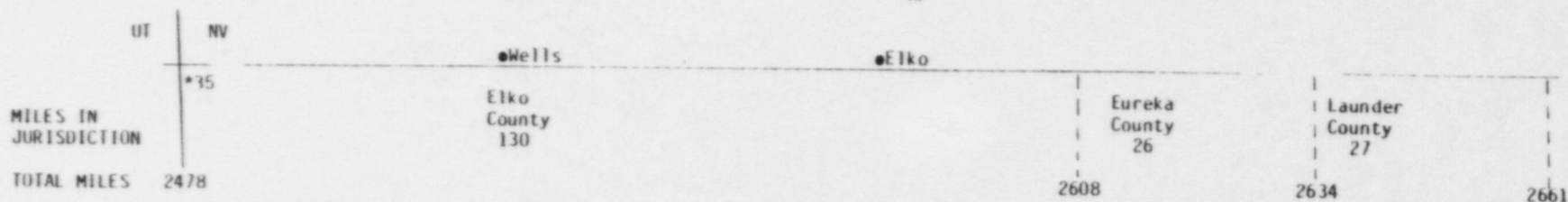
Statewide Emergency Number: Operator/Zenith: 1-2000

WELLS
CP (702) 738-4011
(24 hrs)

ELKO
HP (702) 738-8035
(24 hrs)

COMM:

LEA:



KEY

- LEA Response Center
- HP/SP Highway Patrol/State Police
- S Sheriff
- CP City Police
- C.P. County Police
- CB Radio Monitored (Base)
- CB Radio Monitored (Car)
- R React Group
- CH/NO. Channel Monitored
- MT Mobile Telephone (Useable)
- E Escort Required

ROAD TRANSPORTATION ROUTE - B & W, Lynchburg, VA to GE, Pleasanton, CA

*35. I-80 west to California state line (410 miles);


82A


NEVADA

Statewide Emergency Number: Operator/Zenith 1-2000

WINNEMUCCA
HP (702) 738-8035 (24 hrs)

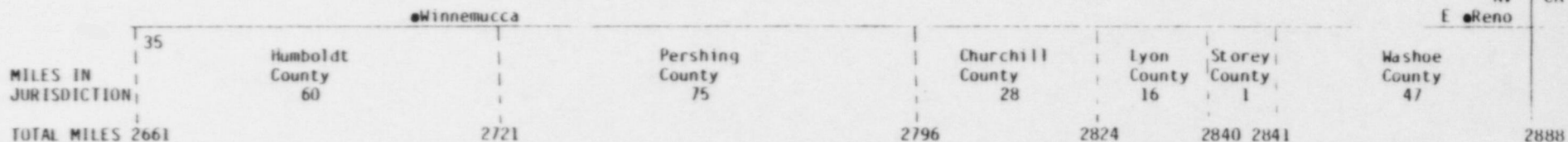
RENO
HP (702) 789-0200
(24 hrs)

COMM: MT,  CH 9/19, R MT

MT,  CH 9/19




LEA: HP

HP



KEY

ROAD TRANSPORTATION ROUTE -B & W, Lynchburg, VA to GE, Pleasanton, CA

- LEA Response Center
- HP/SP Highway Patrol/State Police
- S Sheriff
- CP City Police
- C*P County Police
-  CB Radio Monitored (Base)
-  CB Radio Monitored (Car)
-  React Group
- CH/NO. Channel Monitored
- MT Mobile Telephone (Useable)
- E Escort Required

35. I-80 west to California state line (410 miles);

82A

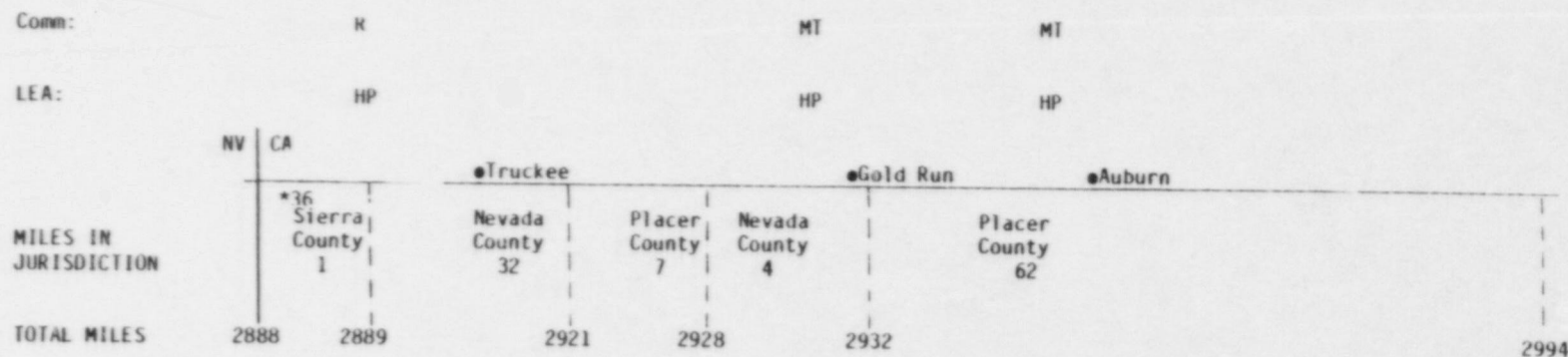
CALIFORNIA

Statewide Emergency Number: 911

GOLD RUN (Sacramento Dispatch)
 HP (916) 445-2211 (24 hrs.)
 (916) 389-2205 (8 a.m. - 5 p.m.)

TRUCKEE (Truckee Dispatch)
 HP (916) 587-3518 (24 hrs)

AUBURN (Sacramento Dispatch)
 HP (916) 445-2211 (24 hrs)
 (916) 663-3344 (8 a.m. - 5 p.m.)



KEY

- LEA Response Center
- HP/SP Highway Patrol/State Police
- S Sheriff
- CP City Police
- CB Radio Monitored (Base)
- ▬ CB Radio Monitored (Car)
- CH/NO. Channel Monitored
- R React Group
- MT Mobile Telephone (Useable)
- E. Escort Required

ROAD TRANSPORTATION ROUTE - B & W. Lynchburg, VA to GE, Pleasanton, CA

*36. I-80 west to I-5 (122 miles);

82A

CALIFORNIA

Statewide Emergency Number: 911

SACRAMENTO
HP (916) 445-2211


STOCKTON
HP (209) 931-1431

HAYWARD (Oakland Dispatch)
HP (415) 489-1500 (8 a.m. - 5 p.m.)
(415) 658-9115 (Dispatch 24 hrs)

Comm: MT
LEA: HP

MT
HP

MT
HP

KEY

• LEA Response Center
HP/SP Highway Patrol/State Police
S Sheriff
CP City Police
C'P County Police
— CB Radio Monitored (Base)
— CB Radio Monitored (Car)
R React Group
CH/NO. Channel Monitored
MT Mobile Telephone (Useable)
E Escort Required

ROAD TRANSPORTATION ROUTE - B & W, Lynchburg, VA to GE, Pleasanton, CA

36. I-80 west to I-5 (122 miles);
*37. I-5 south to I-205 (64 miles);
*38. I-205 west to I-580 (13 miles);
*39. I-580 west to I-680 (21 miles);
*40. I-680 south to CA-84 (8 miles); and
*41. CA-84 east to Pleasanton Facility (1 mile).