

Emergency  
Planning Zone Boundary

West Norriton Twp.

TI  
APERTURE  
CARD

Also Available On  
Aperture Card

King of Prussia  
Industrial Park

Valley Forge Road

First Ave.

King of Prussia  
Shopping Mall

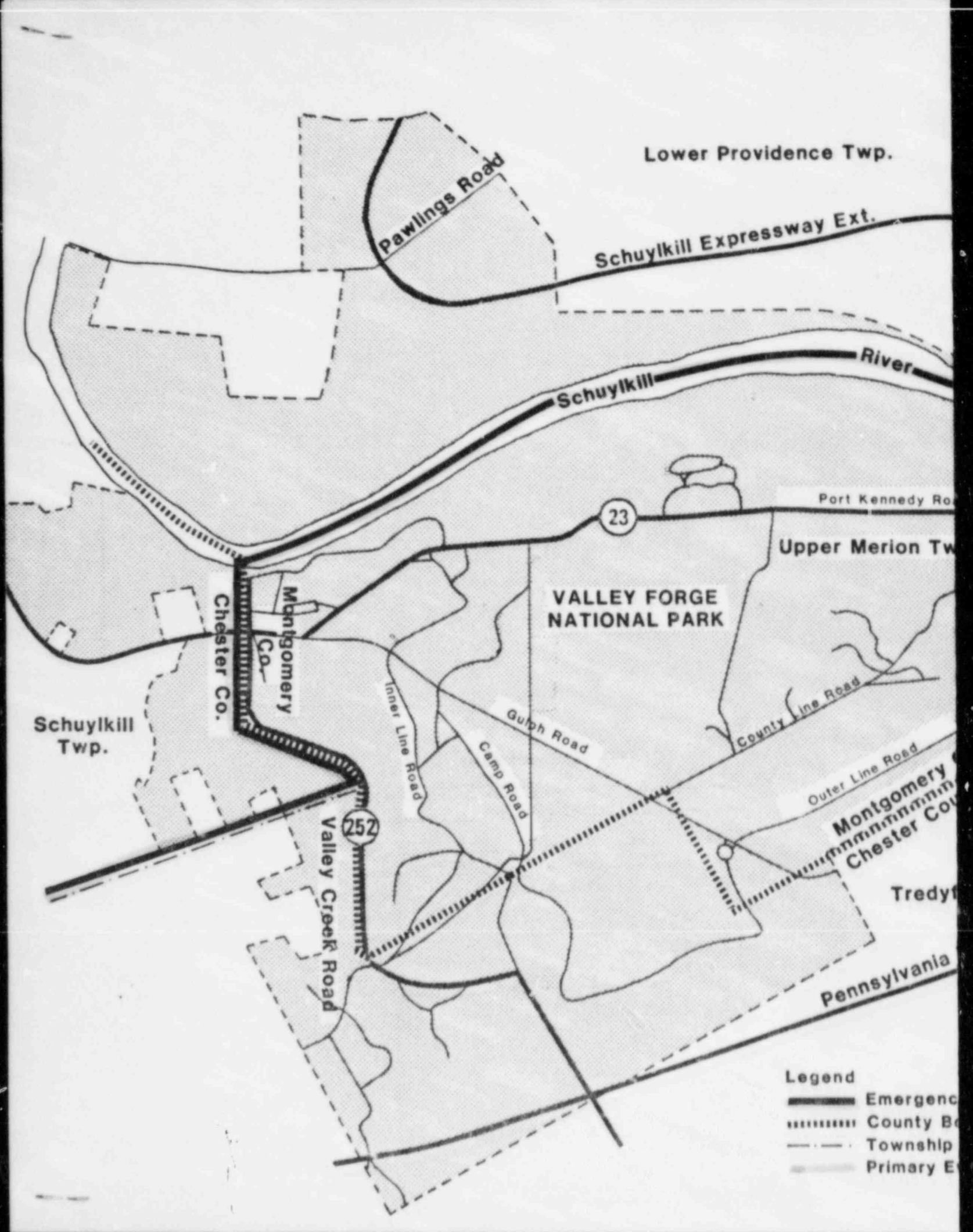
County Line Expressway  
North Gulph Road





Upper Merion Twp.

Co. County  
Turnpike

County Planning Zone Boundary  
Township Boundary  
Evacuation Route

B605080067 841129  
PDR ADOCK 05000352  
G PDR

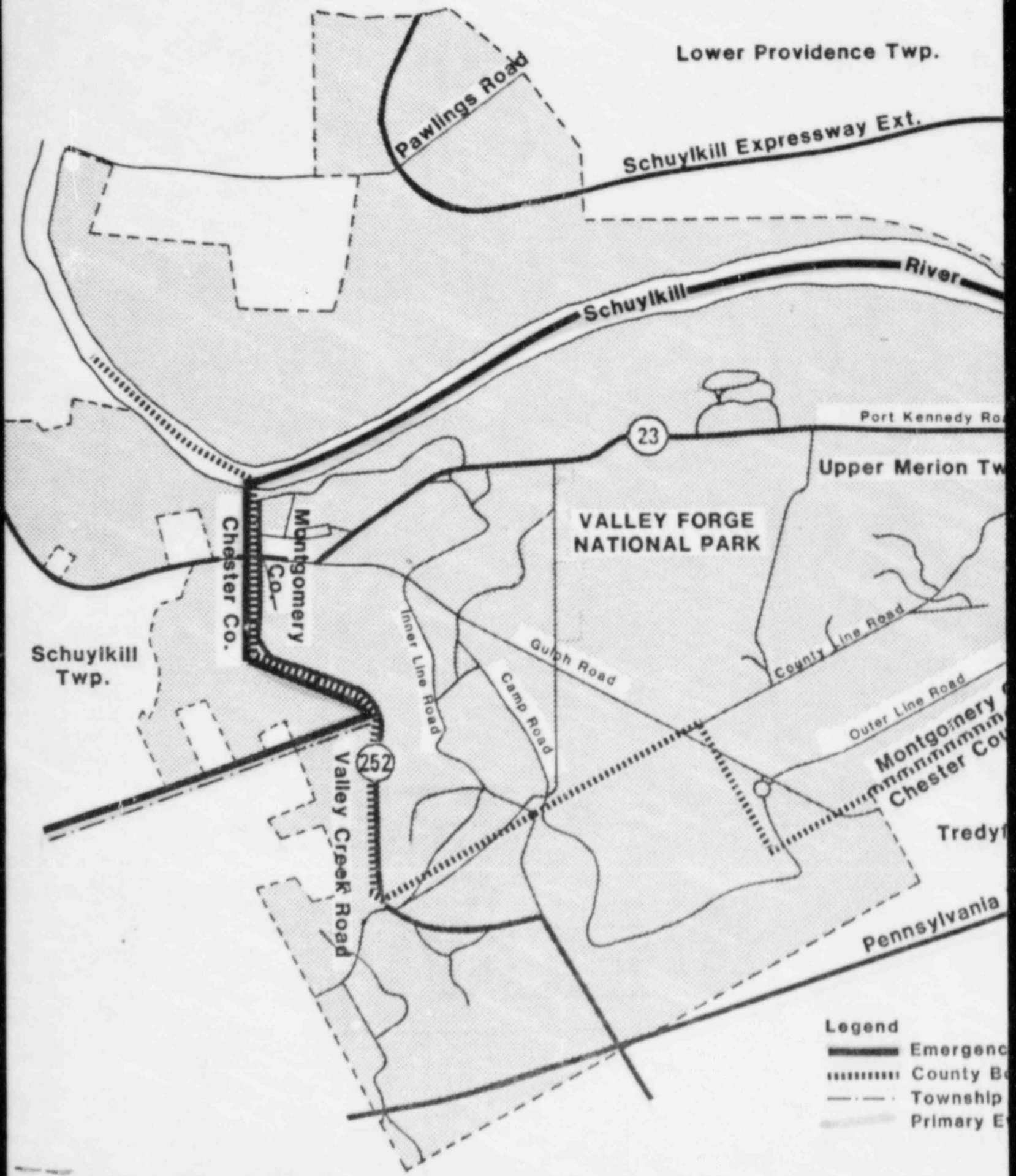






- Legend**
-  Emergency
  -  County Boundary
  -  Township
  -  Primary E

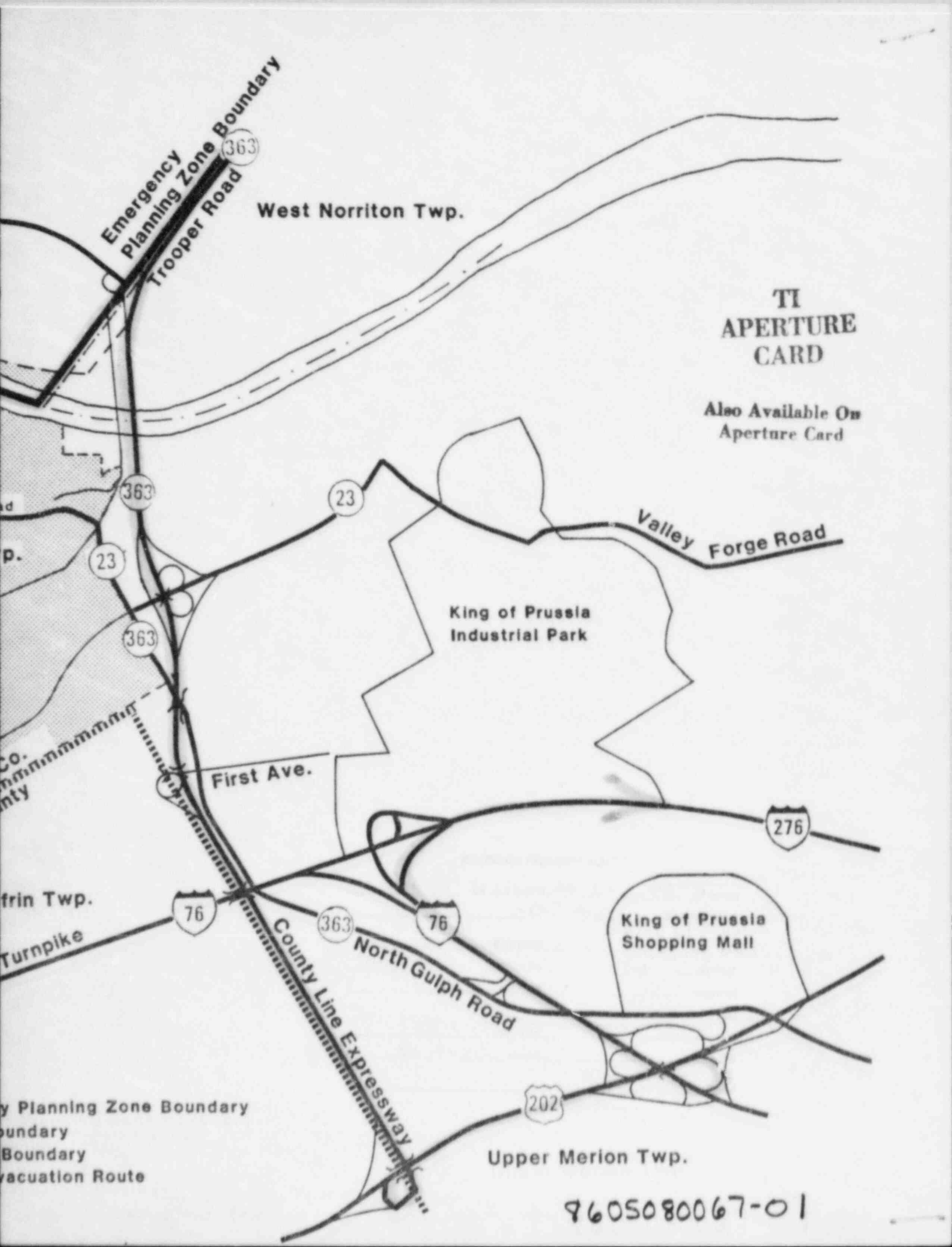
NUCLEAR REGULATORY COMMISSION

Docket No. 50-352-02 Official Ex. No. E-68  
In the matter of Phila Elee  
Staff \_\_\_\_\_ IDENTIFIED ✓  
Applicant ✓ RECEIVED ✓  
Intervenor \_\_\_\_\_ REJECTED \_\_\_\_\_  
Cont'g Off'r \_\_\_\_\_  
Contractor \_\_\_\_\_ DATE 11-29-84  
Other \_\_\_\_\_ Witness KLIMM  
Reporter A/F

Applicant's Exh. E-68



- Legend**
-  Emergency
  -  County Boundary
  -  Township
  -  Primary E



Emergency Planning Zone Boundary  
Trooper Road

West Norriton Twp.

TI  
APERTURE  
CARD

Also Available On  
Aperture Card

King of Prussia  
Industrial Park

Valley Forge Road

First Ave.

King of Prussia  
Shopping Mall

North Gulph Road

County Line Expressway

Upper Merion Twp.

Emergency Planning Zone Boundary  
County Line Expressway Boundary  
Evacuation Route

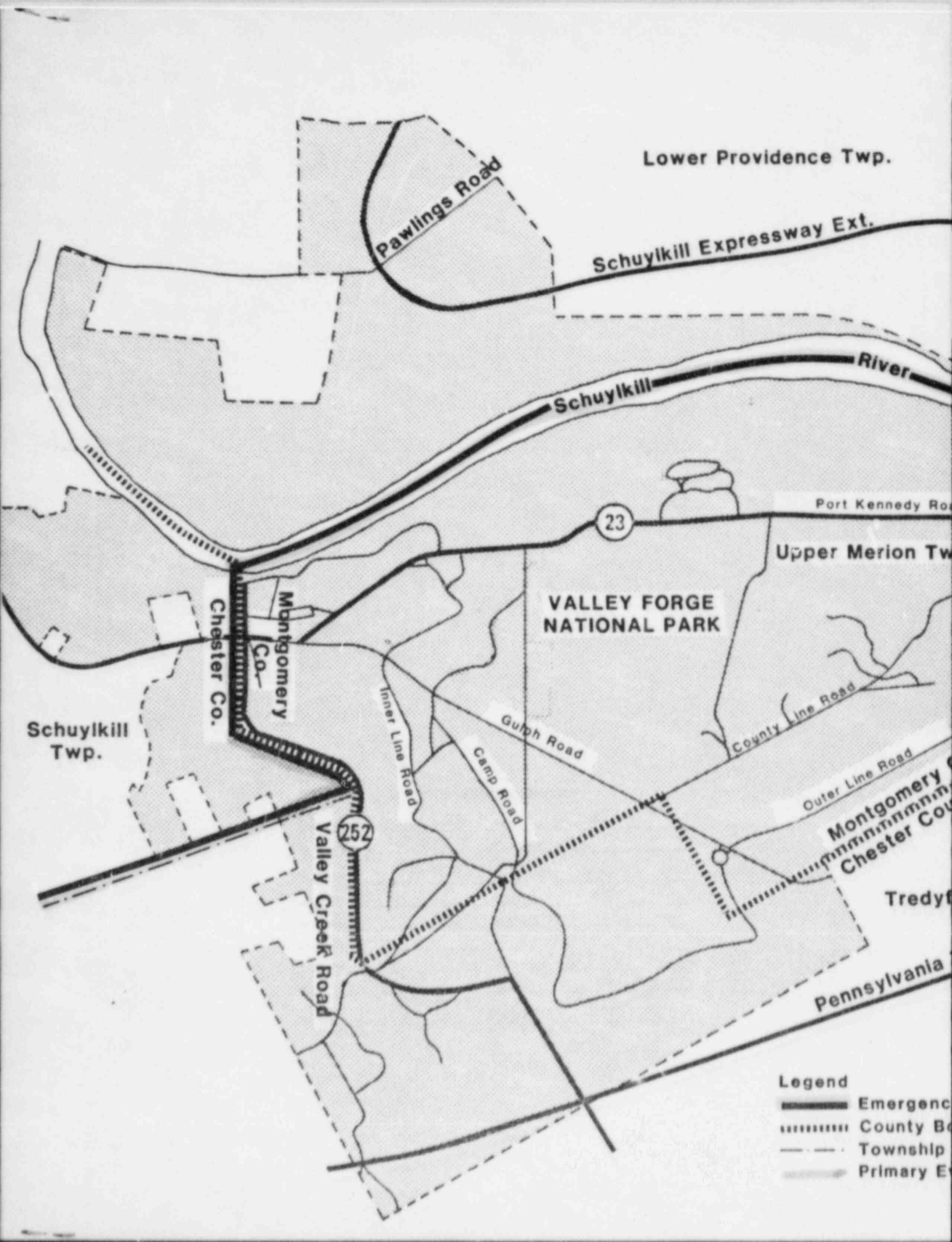
9605080067-01



NUCLEAR REGULATORY COMMISSION

Docket No. 50-352-06 Official Exh. No. E 68  
In the matter of PHILA Elec  
Staff \_\_\_\_\_ IDENTIFIED ✓  
Applicant ✓ RECEIVED ✓  
Intervenor \_\_\_\_\_ REJECTED \_\_\_\_\_  
Cont'g Off'r \_\_\_\_\_  
Contractor \_\_\_\_\_ DATE 11-24-84  
Other \_\_\_\_\_ Witness KLIAM  
Reporter AIF

Applicant's Exh. E-68



Lower Providence Twp.

Pawlings Road

Schuylkill Expressway Ext.

Schuylkill River

Port Kennedy Road

23

Upper Merion Twp.

VALLEY FORGE NATIONAL PARK

Chester Co.  
Montgomery Co.

Schuylkill Twp.

Inner Line Road

Gulph Road

County Line Road

Camp Road

Outer Line Road





252

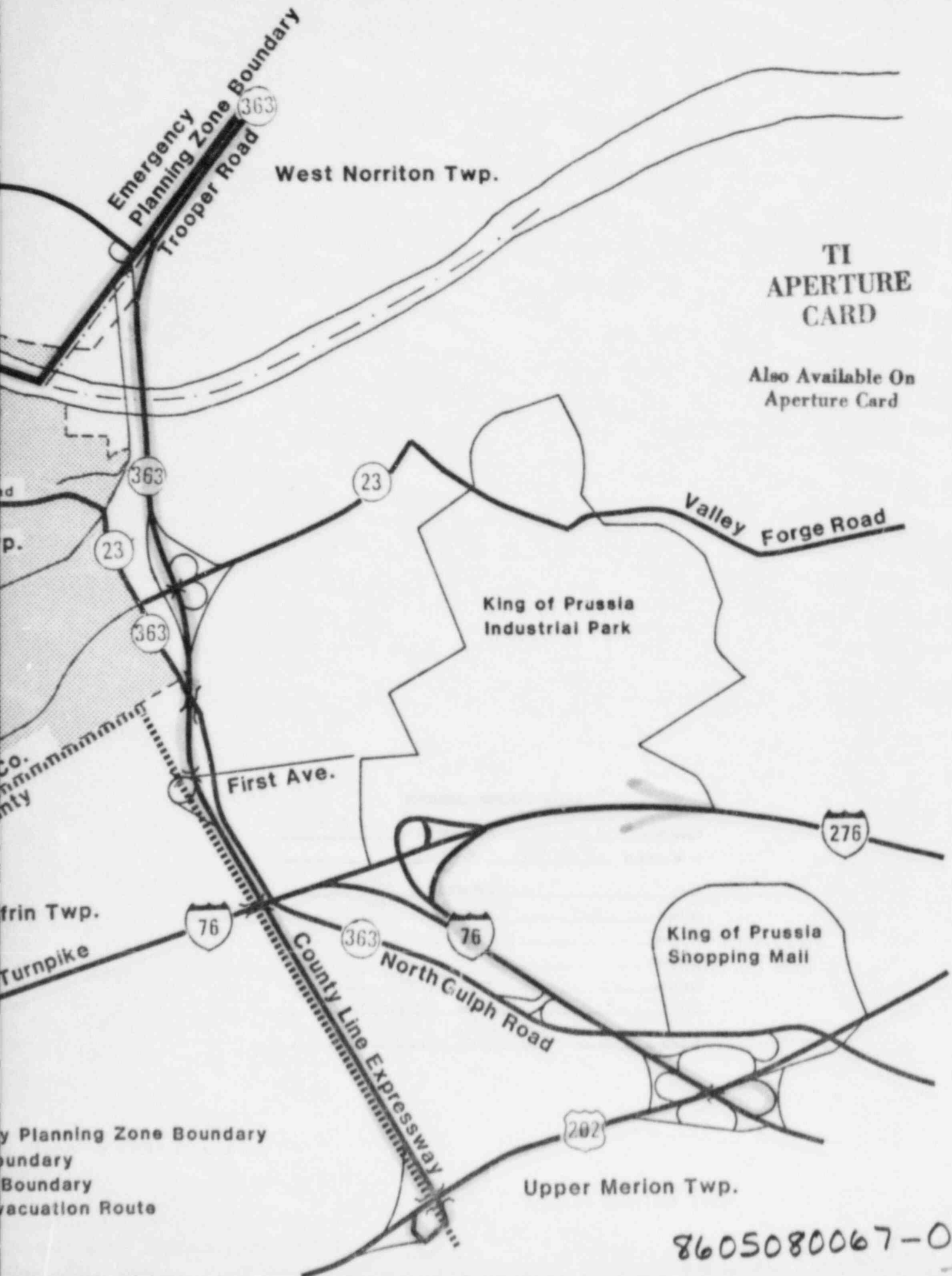
Valley Creek Road

Montgomery Co.  
Chester Co.

Tretyr

Pennsylvania

- Legend**
-  Emergency
  -  County Boundary
  -  Township
  -  Primary



**TI  
APERTURE  
CARD**

Also Available On  
Aperture Card

8605080067-02



NUCLEAR REGULATORY COMMISSION

Docket No. 50-352-06 Official Exh. No. E-68  
In the matter of PHILA Elec Co  
Staff \_\_\_\_\_ IDENTIFIED ✓  
Applicant ✓ RECEIVED ✓  
Intervenor \_\_\_\_\_ REJECTED \_\_\_\_\_  
Cont'g Off'r \_\_\_\_\_  
Contractor \_\_\_\_\_ DATE 11-29-84  
Other \_\_\_\_\_ Witness K L W M  
Reporter \_\_\_\_\_ M/F

Applicant's Exh. E-68