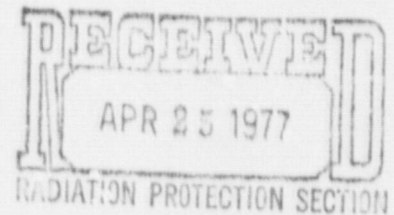


UNITED NUCLEAR-HOMESTAKE PARTNERS

P. O. BOX 98  
GRANTS, NEW MEXICO  
87020

April 22, 1977



Mr. Russell Rhoades  
Division Director  
Environmental Improvement Agency  
Santa Fe, New Mexico 87501

Dear Mr. Rhoades:

Enclosed are water readings made on April 22, 1977  
on the United Nuclear-Homestake Partners' west pond as requested.

Very truly yours,

UNITED NUCLEAR-HOMESTAKE PARTNERS

*Paul M. Price*  
Paul M. Price *by gey*  
General Manager

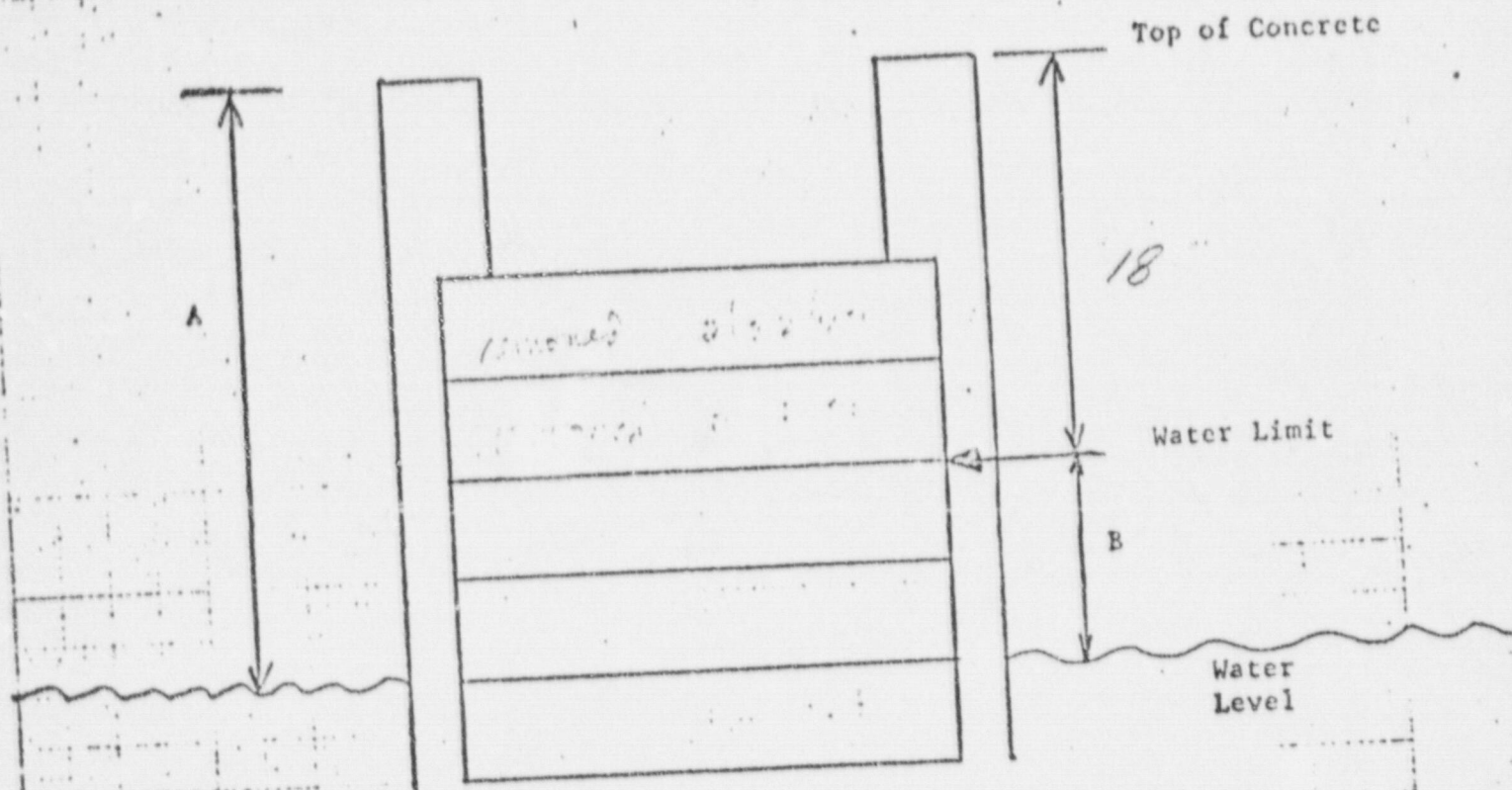
PMP:jeg

Enclosures

9801130141 770422  
PDR ADOCK 04008903  
C PDR

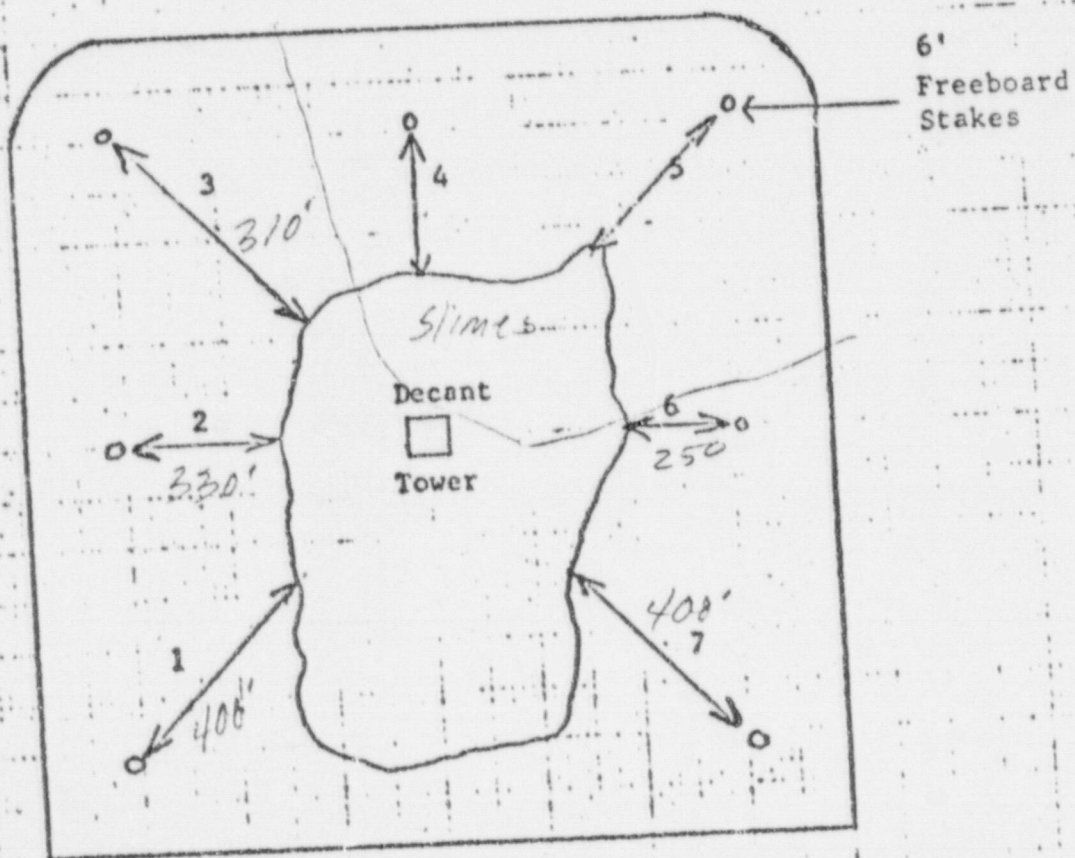
# DECANT TOWER

Date 4-22-77



## WEST POND BEACH AREAS

Point A	-----
Point B	-----
" 1	-----
" 2	-----
" 3	-----
" 4	-----
" 5	-----
" 6	-----
" 7	-----





WEEKLY WEST TAILINGS POND REPORT

DATE 22 April 1977

Water Levels

A 18 Inches  
B 18 Inches

Beach Areas

1 400 Feet  
2 330 Feet  
3 310 Feet  
4 \_\_\_\_\_ Feet  
5 \_\_\_\_\_ Feet  
6 250 Feet  
7 400 Feet

Star covered by slimes  
cyclone truck in this Area

Taken By Les Mead