



LOUISIANA
POWER & LIGHT

317 BARONNE STREET • P. O. BOX 60340
NEW ORLEANS, LOUISIANA 70160 • (504) 595-3100

September 14, 1988

W3P88-1676
A4.05
QA

U.S. Nuclear Regulatory Commission
ATTN: Document Control Desk
Washington, D.C. 20555

SUBJECT: Waterford SES Unit 3
Docket No. 50-382
Retransmittal of Figures for Final
Safety Analysis Report Revision 1 (12/87)

REFERENCE: Letter W3P87-2517 dated 12/15/87 from J.G. Dewease, LP&L, to NRC

Gentlemen:

Please find attached one (1) original and ten (10) copies of the Final Safety Analysis Report (FSAR) Revision 1 figures which have been reprinted to achieve a better quality copy than those previously transmitted via the referenced letter. The referenced letter provided Revision 1 to Waterford Steam Electric Station Unit Number 3 updated FSAR in accordance with 10 CFR 50.71(e).

Please replace the previously transmitted figures with the reprinted figures attached.

If you have any questions concerning this submittal, please contact me or G.E. Wilson at (504) 595-2837.

Yours very truly,

R.F. Burski
Manager, Nuclear Safety
and Regulatory Affairs

RFB/JCG/smb

Attachment

cc (w/Attachment): R.D. Martin, NRC Resident Inspectors Office (W3)

cc (w/o Attachment): E.L. Blake, W.M. Stevenson, J.A. Calvo, D.L. Wigginton

8809190288 880914
PDR ADOCK 05000382
K PDC

A053

NS41476F

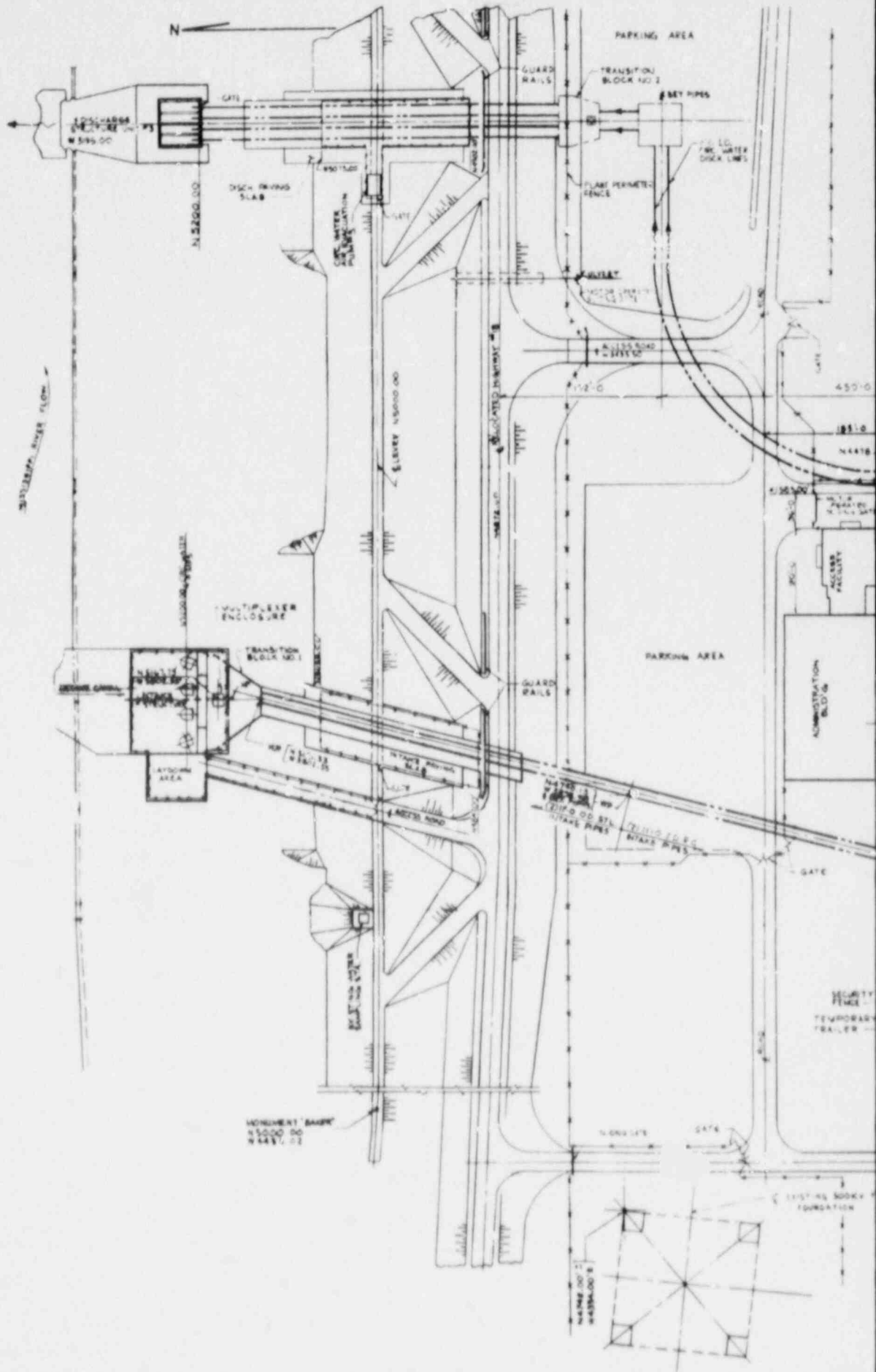
"AN EQUAL OPPORTUNITY EMPLOYER"

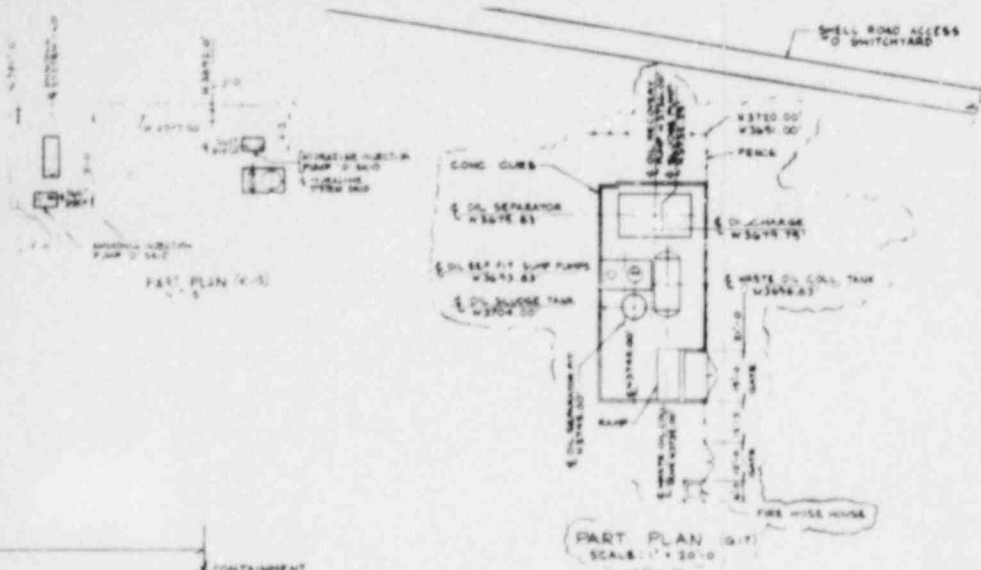
LOUISIANA POWER & LIGHT COMPANY
 WATERFORD STEAM ELECTRIC STATION UNIT NUMBER 3

RETRANSMISSION OF FIGURES FOR
 FINAL SAFETY ANALYSIS REPORT REVISION 1 (12/87)

Listed below are the FSAR Revision 1 (12/87) figures which are being retransmitted.

1.2-1	3.8-4	9.4-2	10.4-1
1.2-3	9.1-4	9.4-3	10.4-2, Sheet 1 of 4
1.2-8	9.2-1, Sheet 1 of 2	9.4-7	10.4-2, Sheet 2 of 4
1.2-10	9.2-1, Sheet 2 of 2	9.5-1, Sheet 1 of 4	10.4-2, Sheet 3 of 4
1.2-11	9.2-2	9.5-1, Sheet 2 of 4	10.4-2, Sheet 4 of 4
1.2-12	9.2-3, Sheet 2 of 3	9.5-1, Sheet 3 of 4	10.4-3
1.2-13	9.3-1, Sheet 3 of 8	9.5-1, Sheet 4 of 4	10.4-5, Sheet 1 of 2
1.2-15	9.3-1, Sheet 7 of 8	9.5-2, Sheet 1 of 2	10.4-5, Sheet 2 of 2
1.2-16	9.3-1, Sheet 8 of 8	9.5-3	11.2-1, Sheet 1 of 2
1.2-17	9.3-2, Sheet 1 of 4	9.5-4	11.2-1, Sheet 2 of 2
1.2-18	9.3-2, Sheet 2 of 4	9.5.1-1, Sheet 1 of 2	11.2-2, Sheet 1 of 5
1.2-19	9.3-2, Sheet 4 of 4	10.2-4, Sheet 1 of 3	11.2-2, Sheet 2 of 5
1.2-21	9.3-3	10.2-4, Sheet 2 of 3	11.2-2, Sheet 3 of 5
1.2-22	9.3-5	10.2-4, Sheet 3 of 3	11.2-2, Sheet 4 of 5
1.2-24	9.3-6, Sheet 2 of 2	10.2-6	11.2-2, Sheet 5 of 5
			11.3-1





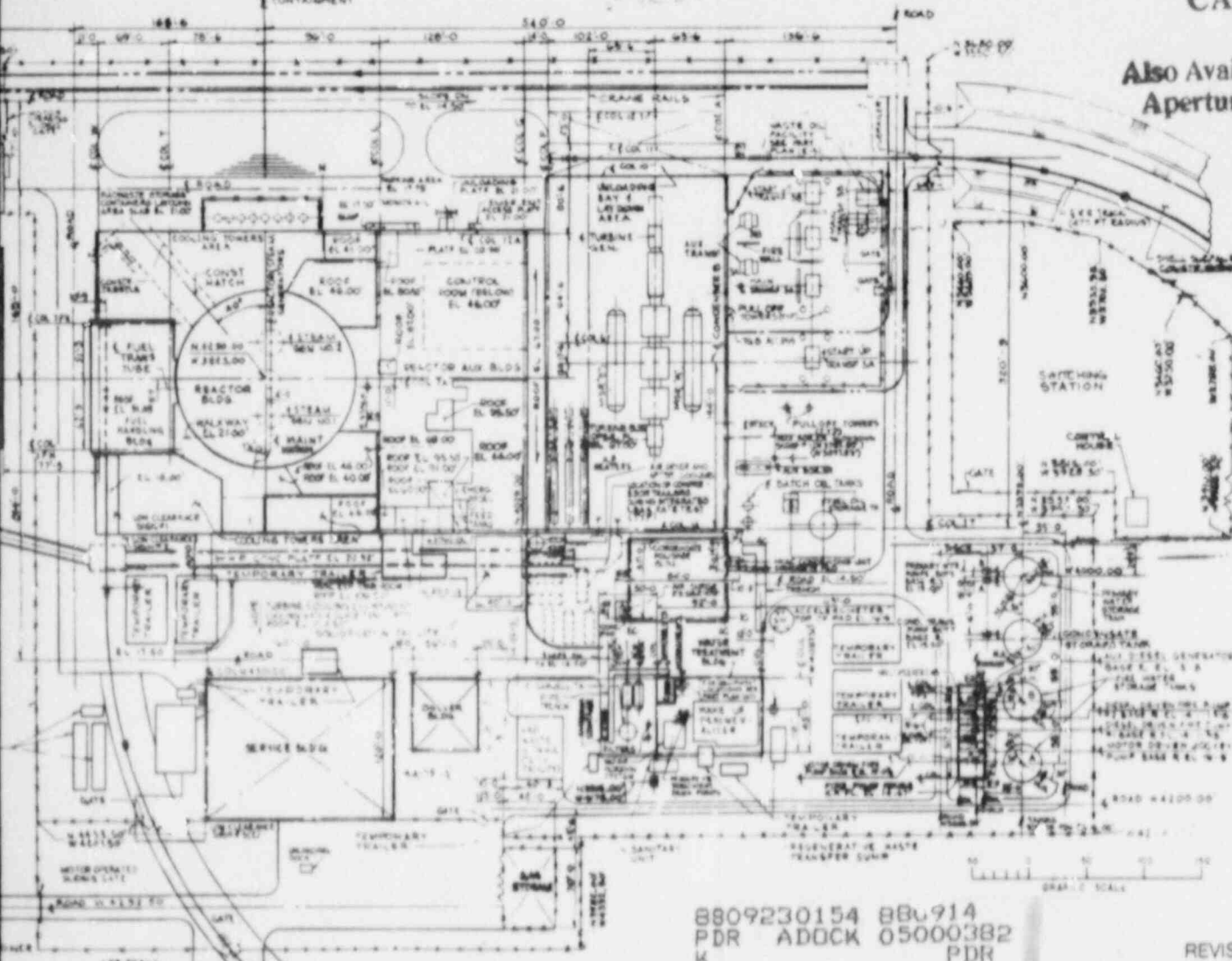
- NOTES**
- 1 NORTH OF COL F7 IN TURBINE BUILDING. ACCESS ROADS ARE EL 13.5'
 - 2 SOUTH OF COL F7 IN TURBINE BUILDING. ACCESS ROADS ARE EL 14.5'
 - 3 ELEVATIONS ARE BASED ON MEAN SEA LEVEL REFERENCE POINT IS "D.B.M. TOWER BENCH MARK ELEVATION 11974 FT MEAN SEA LEVEL.

REFERENCE DRAWINGS

SITE PLAN	1564-G-128
SA FUEL HANDLING BLDG	1564-G-141
SA REACTOR BLDG EL 2'-0"	1564-G-144
SA REACTOR AUX BLDG EL 2'-0"	1564-G-139
A TURBINE BLDG OPERATING P.	1564-G-137
CIRCULATING WATER SYS.	1564-U-681

SI APERTURE CARD

Also Available On Aperture Card



8809230154 88U914
 PDR ADOCK 05000382
 PDR
 K

REVISION 1 (12/87)

LOUISIANA POWER & LIGHT CO.
 Waterford Steam Electric Station #3

PLOT PLAN