

May 20, 1983

UNITED STATES OF AMERICA
NUCLEAR REGULATORY COMMISSION

BEFORE THE ATOMIC SAFETY AND LICENSING BOARD

In the Matter of)
UNION ELECTRIC COMPANY) Docket No. STN 50-483 OL
(Callaway Plant Unit 1))

APPLICANT'S MOTION FOR SUMMARY
DISPOSITION OF REED CONTENTION 14
(INCORPORATED CITIES, TOWNS AND VILLAGES)

Pursuant to 10 C.F.R. § 2.749, Applicant moves the Atomic Safety and Licensing Board for summary disposition of Reed Contention 14. As grounds for its motion, Applicant asserts that there is no genuine issue of material fact to be heard with respect to Contention 14, and that Applicant is entitled to a decision in its favor on that contention as a matter of law.

This motion is supported by Applicant's Statement of Material Facts as to Which There is No Genuine Issue to be Heard (Contention 14), Applicant's Memorandum of Law in Support of Motions for Summary Disposition on Emergency Planning

8305250515 830520
PDR ADDCK 05000483
G PDR

Issues, the Callaway County/Fulton Radiological Emergency Response Plan, the Osage County Radiological Emergency Response Plan, the Gasconade County Radiological Emergency Response Plan, and the Montgomery County Radiological Emergency Response Plan, together with all pleadings and other papers in this proceeding.

I. Procedural Background

Reed Contention 14, entitled "Incorporated Cities, Towns and Villages," states as follows:

Incorporated cities/towns/villages (identified in 13.B, above) are not included in the response effort. Neither the proposed Offsite plan or the SOPs of the respective counties, impacted by the plant, contains information concerning alerting and notification of said cities/towns/villages (hereafter called towns), communications available for town use in a radiological emergency, transportation of residents, to include non-ambulatory individuals, or methods and means for their determination of the need for and/or implementation of radiological exposure controls as mandated by NUREG 0654, II, A2a nor is the legal basis for their exclusion from said plan and SOPs specified as required by NUREG 0654, II, A2b. The protection (to include evacuation) of citizens within the towns is the legal responsibility of the mayors and town councils of said towns. Assurance of the complete evacuation of the citizens in these towns is most rapidly performed by the mayors or members of the councils. If shelter is to be selected in lieu of evacuation, the assurance that proper protective measures have been implemented by all citizens is again best performed by the mayors or members of the councils. Since the town governments are responsible for the safety of their citizens in the same manner that county courts are

responsible for the safety of citizens in the unincorporated portions of their counties, failure to include emergency plans for the towns can result in delay in protective response. The use of local responses (included manpower) within said towns is essential if public health and safety is to be assured. Such resources are under the control of town governments.

Final Particularization of Reed's Amended Contentions 1, 2 and 3 (Oct. 1, 1982), at 35-36. The referenced incorporated cities, towns and villages from Contention 13.B are Mokane (in Callaway County), Chamois (in Osage County), Morrison and Gasconade (in Gasconade County), and Rhineland (in Montgomery County). Id. at 35. The Board admitted Reed Contention 14 over the Staff's objections. Memorandum and Order (Specification of Contentions), at 5 (Dec. 7, 1982).

II. Governing Legal Standards

The Commission's regulations governing the content of applications provide that an operating license applicant ". . . shall submit radiological emergency response plans of State and local governmental entities in the United States that are wholly or partially within the plume exposure pathway Emergency Planning Zone (EPZ), as well as the plans of State governments wholly or partially within the ingestion pathway EPZ." 10 C.F.R. § 50.33(g) (footnotes omitted). The Commission's regulatory standards for emergency response plans, in 10 C.F.R. § 50.47(b), address "State and local response organizations"

within the EPZ, "State and local staff," and "principal response organizations."

The planning standards and evaluation criteria provided by NRC and the Federal Emergency Management Agency ("FEMA")^{1/} on Assignment of Responsibility (Organizational Control (II.A)), begin as follows:

1.a. Each plan shall identify the State, local, Federal and private sector organizations (including utilities), that are intended to be part of the overall response organization for Emergency Planning Zones. (See Appendix 5).

b. Each organization and suborganization having an operational role shall specify its concept of operations, and its relationship to the total effort.

NUREG-0654 at 31. The remainder of the II.A criteria, including those cited in Reed Contention 14, build on and apply to these identified organizations which are intended to have an operational role.

The NRC/FEMA definitions of "principal organizations" and "suborganizations" address those which have some role (major, lead or supportive) in emergency planning or preparedness.

^{1/} NUREG-0654, FEMA-REP-1, Rev. 1, "Criteria for Preparation and Evaluation of Radiological Emergency Response Plans and Preparedness in Support of Nuclear Power Plants." This document presents guidance for emergency plan review and approval. See Metropolitan Edison Company (Three Mile Island Nuclear Station, Unit No. 1), LBP-81-59, 14 N.R.C. 1211, 1460 (1981), aff'd, ALAB-698, 16 N.R.C. ____, slip op. at 13-15 (Oct. 22, 1982).

NUREG-0654 at 5-1. The guidance observes that the assignment of roles, function and responsibilities ". . . is a matter that is best defined by the various parties involved in developing plans and preparedness for each nuclear site. Where the guidance in this document indicates a function that must be performed, emergency planners at all levels, must decide and agree among themselves, which organization is to perform such function." Id. at 5-2.

III. Argument

Since Reed Contention 14 was admitted, the plume exposure EPZ boundary has been modified and Gasconade (in Gasconade County) is no longer within the EPZ. See Attachment 1 hereto. The population of the remaining four incorporated cities/towns/villages which are the subject of this contention^{2/} is as follows:

Mokane	293
Chamois	546
Morrison	169
Rhineland	172

See Attachment 2 hereto (excerpt from 1980 Census).

Applicant admits and agrees with the first sentence of Reed Contention 14 -- i.e., that the above listed municipalities are not included in the response effort. This is not to

^{2/} The City of Fulton has a joint response plan with Callaway County.

say that the residents of those municipalities are not provided for in the off-site plans. In fact, those residents are a part of the plume exposure EPZ for the Callaway Plant, and their health and safety in a radiological emergency are provided for in the off-site plans, without distinction, in the same manner as are all other county residents of the EPZ.

The issue raised by Reed Contention 14 is whether or not the governments of these municipalities must be included in the off-site plans as response organizations. The Commission's regulations governing emergency plans do not state that all incorporated municipalities within the EPZ must be assigned the role of a response organization in the required off-site emergency plans. Rather, those regulations address "local response organizations" without specifying that they be county, municipal or township governments, or even that they be governments. See 10 C.F.R. § 50.47(b). Which local response organization is assigned tasks in the off-site plans is irrelevant to the NRC as long as the local emergency plans are adequate, and there is reasonable assurance that they can be implemented and that adequate protective measures can and will be taken in the event of a radiological emergency. See 10 C.F.R. § 50.47(a). The NRC/FEMA guidance, quoted above, extends this point by observing that it is up to the involved emergency planners to decide which organization is to perform a necessary function. See NUREG-0654 at 5-2.

Whether or not there are deficiencies in the emergency response plans for Callaway County/Fulton, Osage County, Gasconade County and Montgomery County presumably is a matter addressed by Mr. Reed's other contentions in this proceeding. Contention 14 does not in itself allege a planning deficiency. Instead, Mr. Reed has concocted a circular argument which asserts that these municipalities have legal responsibility for their citizens, that they can "best" or "most rapidly" perform certain functions, and that use should be made of local resources under the control of town governments.

Even assuming for the moment that each of the three prongs of Mr. Reed's argument is valid, the NRC cannot and should not reallocate local response organization assignments under the local response plans unless it is first determined that some substantive deficiency exists under the current allocation of responsibilities. Absent some deficiency, NRC should defer to the consensus decisions reached by local planners. An intervenor's view that another allocation might be better is irrelevant. Mr. Reed does not contend that the local plans will not work unless these municipal governments are included. During discovery, Applicant posed the following question to Mr. Reed:

71. Is Contention 14 based upon your view of the legal "chain of command" within the subject incorporated cities, towns and villages? If the contention is based to any extent on principles of sound emergency planning, specify the function(s) in the

emergency response plans for the Callaway Plant which can only be performed by the officials of the subject incorporated cities, towns, and villages, and in each case explain why the function cannot be fulfilled by others.3/

Mr. Reed's reply was as follows:

71. Sound emergency planning is based upon knowledge of what is to be done, the efficient performance of tasks involved, and an expeditious initiation and completion of protective measures. This is best accomplished by persons "on the scene" who have intimate knowledge of all of the job to be done and potential problems which may interfere with the mission. The Federal government understands this concept as it is manifested in all of its military and civil operations: proficiency at the lowest command echelon, including equipment and personnel. To place responsibility for a particular function on a person who is not immediately available to do that job presents a delay in the accomplishment of that function. While said non-resident person can fulfill the function, it does not make for an effective or efficient operation. It is not sound planning to build in a delay factor in an emergency response effort if it can be avoided.4/

Mr. Reed here concedes that a "non-resident" of the municipality can fulfill the emergency response functions in the off-site plans (even though municipal residents may participate in the response without municipal government involvement), and

3/ Applicant's Revised Interrogatories and Requests for Production of Documents of Intervenor John G. Reed, October 20, 1982.

4/ Reed's Response to Memorandum and Order Dated 09 December 1982, December 14, 1982.

does not identify a single example of a function which must be performed by these municipal governments.5/

In any case, each of the three prongs of Mr. Reed's argument in Contention 14 is faulty. Mr. Reed advances no authority for the proposition that as a matter of law the four subject municipal governments must be assigned an operational responsibility in the Callaway Plant off-site plans. He cites NUREG-0654 criterion II.A.2.b as requiring that the legal basis for excluding these municipal governments must be specified. In contrast, that criterion calls for an identification of the authorities for those response organizations included in the plans. Applicant need not present authority to exclude any local government; rather, Mr. Reed must present any legal authority which supports his thesis that they must be included. The guidance in NUREG-0654 is not that authority.6/ Further, this unsupported legal theory flies in the face of political facts. While a municipal government undeniably has some legal responsibilities for its electorate, it does not follow, as Mr.

5/ While the matter is not pivotal to this motion, it is not necessary for government officials to be "on the scene" immediately to implement protective actions for the residents of these towns. The notification and communications actions under the plans are not dependent upon personal appearances by government officials or emergency workers at the residences of the affected population.

6/ The other criterion cited in Contention 14 -- II.A.2.a -- merely requires the presentation of certain information for response organizations included in the plans.

Reed apparently reasons, that all responsibility for the health and welfare of those citizens rests with that level of government alone.

The second argument in Reed Contention 14 is that the mayors and town councils of these municipalities can "best" and "most rapidly" assure that protective actions (i.e., evacuation or sheltering) have been completed. There is no need, however, for government executives or legislators at any level to perform such verification functions. Plans for implementing protective actions for the general public are set forth clearly in the State and local plans. See, e.g., Annex I to local plans. Those plans call for law enforcement/security personnel assigned to patrol duty to insure that protective actions have been undertaken. See id. at TAB 3 and Applicant's Motion for Summary Disposition of Reed Contention 1 (on adequacy of law enforcement personnel resources).

Lastly, Mr. Reed argues that use should be made of local resources under the control of the town governments. In fact, the only such resources identified by Mr. Reed in either the contention or his responses to discovery requests are the persons of the mayors and town councils, who nevertheless are available in their personal capacities to participate in designated response organizations. The following exchange during discovery illustrates the point:

66. Specify the emergency response efforts of the cities listed in Contention 13.B which you believe should be delineated in SOPs.7/

66. All emergency response efforts that apply to counties and the City of Fulton should apply equally to the other incorporated towns that are wholly or partially within the 10 mile EPZ. Formal organizations are made up of people, it may be necessary to create such organizations if an effective emergency response effort is to be established.8/

70. What resources, either in equipment or personnel, of the governments of the subject incorporated cities, towns and villages, are required to implement the emergency response plans for the Callaway Plant?9/

70. The use of local personnel is required to effectively evacuate the citizens in and around population centers. The fact that such towns do not have the equipment or formal organizations to commit to the response effort is prime-facie evidence that they need to build a capability to protect their citizens in the event of an accident that involves the release of dangerous radio-nuclides. As towns or villages incorporated under Missouri State statute, they have a right to become involved in the planning effort.10/

In short, there are no resources of the subject four municipal governments which are necessary to implement the

7/ Applicant's Revised Interrogatories . . . , supra n.3.

8/ Reed's Response . . . , supra n.4.

9/ Applicant's Revised Interrogatories . . . , supra n.3.

10/ John G. Reed's Responses to Applicant's Revised Interrogatories, November 12, 1982.

off-site emergency response plans. Rather, Mr. Reed has attempted to create an artificial legal requirement for such involvement, which then would lead to the creation and equipping of new municipal government organizations -- all without a demonstrated deficiency in the capability to complete required tasks under existing plans.

In another proceeding, an intervenor claimed, on appeal, that the Licensing Board had erred in not finding that the City of San Juan Capistrano, which includes about one-half of the EPZ population, must be a "principal response organization" that must fulfill detailed emergency planning requirements. The Atomic Safety and Licensing Appeal Board rejected that argument, noting that "[t]he Commission's guidance recognizes that in any emergency planning zone there will be overlapping layers of government, and that these must be integrated into a cohesive emergency response." Southern California Edison Company, et al. (San Onofre Nuclear Generating Station, Units 2 and 3), ALAB-717, 17 N.R.C. ____, slip op. at 60 (March 4, 1983). Observing that the City of San Juan Capistrano does not itself have extensive resources that would be of use in an emergency, but that it has been integrated in the planning effort, the Appeal Board concluded:

It would be highly unusual for a governmental entity, bereft of extensive resources of its own, to be required to take a lead role in planning the response to a radiological emergency.

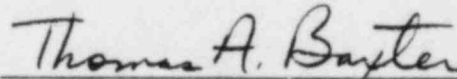
Id. at 61. Here, where the municipalities involved have no identified governmental resources and an insignificant portion of the EPZ population, the intervenor's position has even less merit.

IV. Conclusion

For all of the foregoing reasons, there is no genuine issue of material fact to be heard with respect to Contention 14, and Applicant is entitled to a decision in its favor on that contention as a matter of law.

Respectfully submitted,

SHAW, PITTMAN, POTTS & TROWBRIDGE



Thomas A. Baxter, P.C.
Jeffrey J.A. Gibbs

Counsel for Applicant

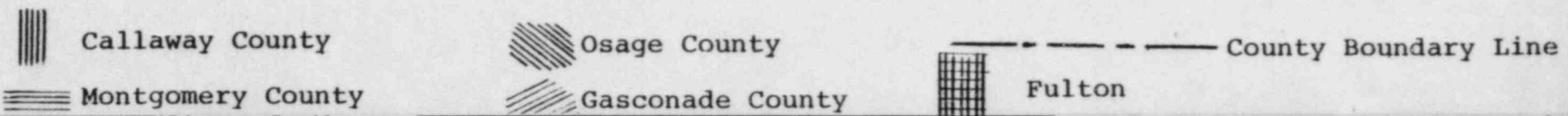
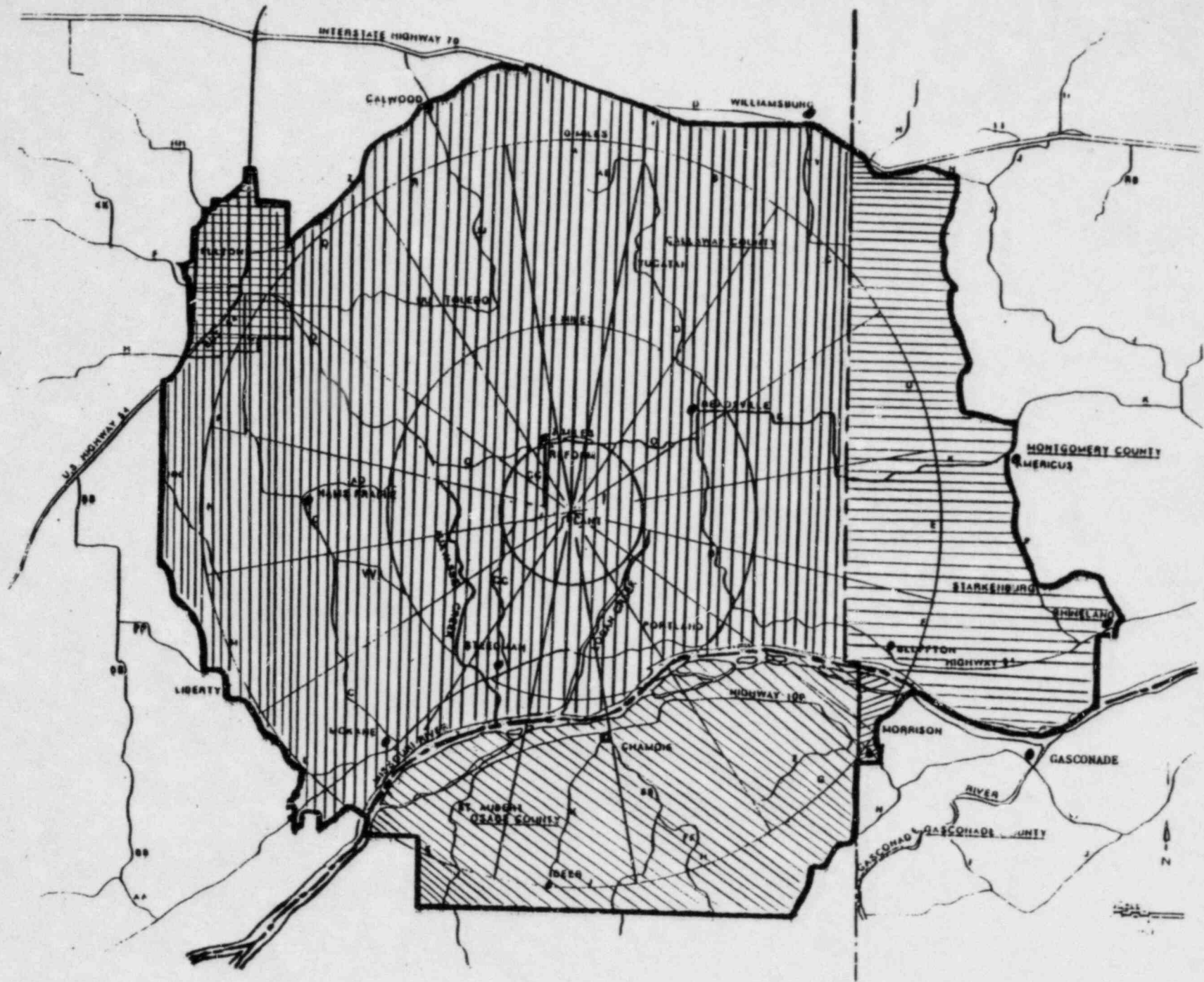
1800 M Street, N.W.
Washington, D.C. 20036

(202) 822-1000

May 20, 1983

EMERGENCY PLANNING ZONE (EPZ) BOUNDARY MAP

ATTACHMENT 1



Number of Inhabitants

MISSOURI

1980

Census of Population

1980 Census of Population

VOLUME 1
CHARACTERISTICS OF THE POPULATION

CHAPTER A

Number of Inhabitants

PART 27

MISSOURI

PC80-1-A27

Issued February 1982



U.S. Department of Commerce
Malcolm Baldrige, Secretary
Joseph R. Wright, Jr.,
Deputy Secretary
Robert G. Dederick,
Assistant Secretary for
Economic Affairs

BUREAU OF THE CENSUS
Bruce Chapman,
Director

Data Index

This index provides a summary listing of the tables in which the particular data are presented. For a listing of the individual tables and their page numbers, see page 1.

	Table
The State	
Earliest Census to 1980	1
Size of Place	7
Urban and Rural: 1930 to 1980	8
Counties and Independent Cities	
Land Area and Population	2
Urban and Rural	3
County Subdivisions	4
Places	
All Places	5
Incorporated Places of 5,000 or More	6
Inside and Outside SMSA's	
Urban and Rural	9
Size of Place	10
SMSA's	
Component Parts	11
Type of Residence	12
Urbanized Areas	
Component Parts	13

Table 5. Population of Places: 1960 to 1980

(For changes in boundaries of incorporated places since 1970 see table 4. For meaning of symbols see introduction.)

Incorporated Places Census Designated Places		Countries	1960	1970	1980	Incorporated Places Census Designated Places		Countries	1960	1970	1980
Adrian city	Bates	1 484	1 259	1 082	Backus town	Andrew	245	225	232		
Advance city	Stoddard	1 054	903	692	Baker city	Polk	5 919	4 769	3 512		
Affton (CDP)	St. Louis	23 181	24 764		Bonne Terre city	St. Francois	3 787	3 622	3 219		
Agency town	Buchanan	419	141	240	Bonville city	Cooper	6 959	7 514	7 090		
Airport Drive village	Iron	702	300	292	Bosworth city	Carroll	394	386	465		
Albia city	Wayne	474	365	336	Bourbon city	Crawford	1 259	955	779		
Albany city	Linn	2 157	1 804	1 662	Bowling Green city	Pike	3 022	2 936	2 650		
Albion town	Polk	53	66	181	Bragg City town	Remick	200	210	274		
Alexandria city	Clark	417	453	452	Brandsville city	Howell	133	145	128		
Almota town	Warren	95	104	136	Bronson city	Taney	2 550	2 175	1 887		
Alma city	Lafayette	445	380	390	Brookhear city	Adair	332	316	309		
Alpena town	Davens	192	225	190	Broymen town	Madison	986	919	874		
Alton city	Perry	280	277	260	Brickendale city	Caldwell	523	598	605		
Altamont town	Clayton	771	715	677	Brickendale Hills village	St. Louis	4 566	5 011	6 299		
Amazonia town	Andrew	314	326	326	Brickwood city	St. Louis	8 209	11 248	12 250		
Amy town	De Kalb	74	86	111	Bridgeton city	St. Louis	9 445	10 992	7 820		
Amoret city	Bates	238	219	261	Bridgeton Terrace city	St. Louis	334	332	625		
Amsterdam city	Bates	231	201	118	Brimson town	Veranda	154	103	107		
Anderson city	McDonald	1 237	1 065	992	Bronough town	Jefferson	290	203	173		
Annada town	Pike	70	79	105	Brookfield city	Linn	5 555	5 491	5 694		
Annapolis city	Van	370	330	334	Brookline village	Greene	211	247			
Anniston town	Mississippi	320	515	307	Brookton Heights village	Iron	126	128			
Appleton City city	St. Clair	257	258	1 075	Brownsville city	Total	368	417	412		
Arbia town	Scotland	67	30		Brownsville town	Lincoln pt. in	281	320	311		
Arbord city	Dunklin	254	571	567	Brunswick city	Sullivan pt. in	87	92	101		
Arbuckle city	Flour Bluff	683	627	489	Buckner town	Henry	112	95	130		
Archey city	Flour Bluff	753	725	548	Buckner city	Miller	190	87	74		
Archie city	Cass	136	80		Buckner city	Warren	272	370	493		
Argyle town	Total	216	252	99	Buckner city	Linn	713	654	539		
Arkoma town	Madison	206	262	99	Buffalo city	Jackson	2 848	695	1 198		
Armstrong city	Madison	63	49	16	Buffalo city	Polk	2 217	2 15	1 477		
Arnold city	Jefferson	101	154	187	Burlington city	Iron	479	437	468		
Arrow Rock town	Warren	4	4	25	Burns city	Total	473	447	401		
Asbury city	Cass	215	201	86	Burns town	De Kalb pt. in	258	209	153		
Ashtabula town	Pike	59	2	24	Burgess town	Reynolds pt. in	405	238	248		
Ashton city	Warren	557	714	486	Burlington Junction city	Barton	28	69	86		
Ashton city	Boone	72	749	495	Butler city	Madison	657	634	650		
Ashton city	Madison	447	571	146	Butterfield village	Bates	4 107	3 944	3 791		
Augusta city	St. James	618	91	236	Calbau city	Barr	234	25	125		
Auburn town	Warren	92	29	89	Cassville city	Texas	2 790	1 548	1 284		
Aurora city	Bureau	4 417	5 074	4 581	Cassville city	Harrison	494	454	495		
Aurora city	Warren	858	918	514	Cassville village	Franklin	135	248	210		
Avilla city	Wayne	2 761	2 544	1 581	Cedar Bluff village	Washington	42	111	119		
Avila town	Wayne	5	19	15	Champion city	Henry	121	160	374		
Avondale city	Wayne	412	512	563	Champion city	Montgomery	1 381	1 105	2 788		
Bagdad town	Madison	71	50	62	Champion city	Madison	326	373	329		
Baker village	Stoddard	3	72	4	Champion city	St. Louis	1 717	2 025	1 714		
Bakerfield village	Stoddard	47	72	4	Champion city	Ray	219	286	310		
Baldwin Park village	Stoddard	28	72	4	Champion city	Reynolds	263	264	171		
Baldwin city	St. Louis	2 454	2 777	2 777	Champion city	Madison	2 303	1 636	1 405		
Baring city	Franklin	205	206	213	Champion city	Total	4 519	3 760	3 674		
Barnard city	Madison	214	258	217	Champion city	Lincoln pt. in	3 829	3 469	3 480		
Barnett city	Madison	203	201	201	Champion city	De Kalb pt. in	530	491	194		
Barnes City village	Lafayette	109	229	111	Champion city	Dunklin	2 134	1 279	1 964		
Barnhart town	Warren	1 227			Champion city	New Madrid	349	358	447		
Bella Vista city	St. Louis	758	8	779	Champion city	Warren	2 435	2 580	2 562		
Bell City city	Stoddard	539	414	479	Champion city	Cape Girardeau	14 361	11 282	24 947		
Bella city	Total	1 233	1 133	1 016	Champion city	Dunklin	431	819	816		
	Madison pt. in	1 099	542	1 116	Champion city	Wayne	3 937	1 561	1 220		
	De Kalb pt. in	134	91		Champion city	Madison	4 706	4 847	4 554		
Bellefontaine Neighbors city	St. Louis	12 082	14 084	13 650	Champion city	Cass	1174	1 715	1 441		
Bellefonte village	St. Louis	255	437	314	Champion city	Wayne	1 34	1 335	1 264		
Bellflower town	Montgomery	403	360	245	Charlottesville city	Remick	7 958	7 350	8 643		
Bellevue village	St. Louis	2 047	2 247	2 188	Charlottesville city	Wayne	150				
Bel Ridge village	St. Louis	3 082	5 146	4 195	Charlottesville city	Barr	2 091	1 910	1 451		
Bellton city	Cass	12 708	12 270	4 897	Charlottesville city	New Madrid	80	122	177		
Bellton city	Scott	674	640	554	Charlottesville city	Callaway	427	454	466		
Bellton City town	Audrain	155	121	155	Charlottesville city	Jefferson	1 512				
Berger city	Franklin	214	226	205	Cedar Hill (CDP)	Jefferson	200				
					Cedar Hill Lakes village	Rails	596	588	484		
Berkley city	St. Louis	16 146	19 743	14 123	Center town	Law	304	277	190		
Berme city	Stoddard	1 975	1 641	1 578	Center town	Johnson	223	234	208		
Bertrand city	Mississippi	688	604	465	Centerville city	Reynolds	241	209	210		
Berthany city	Harrison	3 095	2 914	2 771	Centerville city	Total	3 537	3 623	3 200		
Berthel town	Shelby	132	143	152	Centerville city	Audrain pt. in					
Beverly Hills city	St. Louis	712	846	849	Centerville city	Boone pt. in	3 537	3 623	3 200		
Beverly city	Madison	733	806	781	Centerville city	Scott	3 241	2 793	2 862		
Beylerville village	Madison	67	84	100	Chaffee city	Barr	76				
Bidwell city	Christian	911	760	602	Chambers city	Osage	546	615	658		
Big River city	Spann	622	573	420	Chambers city	St. Louis	28	79	50		
Birmingham village	Clay	240	266	201	Chambers city	St. Louis	1 537	1 872	1 493		
Bismark city	St. Francois	1 625	1 377	1 237	Chambers city	Mississippi	5 230	5 133	5 911		
Blackburn city	Saline	314	294	310	Chambers town	Johnson	349	297	339		
Black Jack city	St. Louis	5 293			Chalkville city	Livingston	9 089	9 519	9 236		
Blackwater city	Cooper	290	249	284	Chalkville city	St. Jo city	244	244	285		
Blackstone city	Henry	144	161	177	Circle City village	Stoddard	154				
Blair city	Total	662	621	654	Clarendo city	Shelby	147	1 050	1 103		
	Gersonville pt. in	662	621	654	Clark city	Randolph	354	271	260		
	Osage pt. in				Clarkburg city	Montgomery	352	343	357		
Blodgett town	Scott	255	220	203	Clarkdale town	De Kalb	278	248	242		
Blomfield city	Stoddard	1 795	1 584	1 330	Clarkson valley village	St. Louis	435	157	137		
Blountville city	St. Genevieve	397	411	330	Clarksville city	Pike	585	568	638		
Blue Eye town	Stone	94	91	74	Clarkton city	Dunklin	1 228	1 177	1 049		
Blue Springs city	Jackson	25 927	6 779	2 555	Clayton village	Clay	1 671	1 841	1 423		
Bluffs town	Harrison	219	213	179	Clayton city	St. Louis	14 219	16 100	15 245		
Bogard town	Carroll	285	294	277							

Table 5. Population of Places: 1960 to 1980—Con.

[For changes in boundaries of incorporated places since 1970 see table 4. For meaning of symbols see introduction.]

Incorporated Places Census Designated Places	Counties	Population			Incorporated Places Census Designated Places	Counties	Population		
		1960	1970	1980			1960	1970	1980
Lansdown town	Perry	121	113	113	New Florence city	Montgomery	731	625	616
Lansdown village	Dallas	140	152		New Franklin city	Howard	1 228	1 122	1 096
Lansing city	Pike	4 261	4 533	4 286	New Hampton city	Norman	358	327	299
Larry City city	St. Clair	676	520	437	New Haven city	Franklin	1 581	1 474	1 223
Lecoma town	Lynn	130	126	157	New London city	Balls	1 161	967	875
Leflore town	Liveston	178	175	235	New Madrid city	New Madrid	3 204	2 719	2 867
Lewis town	Monroe	50	68	75	New Mills village	St. Charles	168		
Lewisville city	Clay	175	149	154	Newport town	Newport	224	208	153
Litton city	Bollinger	865	626	658	Newport town	Sullivan	170	211	265
Litchfield city	Gentry	139	203	206	Newport city	Webster	376	309	287
Mackinac village	St. Louis	186	224	283	Neosho city	Christian	2 662	1 636	944
MacIntosh town	Montgomery	87	101	97	Nesbit city	McDonald	1 161	924	736
MacIsaac village	Camden	171	106	123	Nettoma city	Carroll	931	950	965
Macoupin city	Madison	5 680	5 301	4 547	Nettoma city	St. Louis	5 174	6 234	4 452
Macoupin city	Monroe	656	540	528	North Kansas City city	Clay	4 507	5 183	5 657
Macoupin city	Scott	415	319	427	North Lebanon village	New Madrid	237	334	301
Macoupin city	Dunklin	6 096	5 374	5 007	Northmoor city	Platte	506	562	496
Macoupin town	Saline	297	342	338	North Ward village	Pemscot	184	157	
Macoupin city	St. Louis	6 191	5 031	2 021	Northwoods city	St. Louis	5 831	4 607	4 701
Macoupin city	Wright	1 423	1 056	949	Northway village	Phelps	135	138	183
Madison city	St. Louis	10 960	12 785	12 552	Northwood city	Wright	291	294	263
Madison city	Bollinger	601	589	497	Northwood Court village	St. Louis	881	358	186
Madison city	Liveston	2 938	2 822	2 872	Novelty town	Etwa	187	156	176
Madison city	Liveston	1 920	1 496	1 251	Novelty city	Adair	626	547	621
Madison city	St. Louis	2 012	1 492	650	Oak Grove city	Total	4 067	2 025	1 100
Madison city	Saline	387	400	392	Oak Grove city	Jackson (pt. in)	4 067	2 025	1 100
Madison city	Saline	12 781	12 051	9 572	Oak Grove village	Lafayette (pt. in)			
Madison city	Webster	3 871	2 961	2 221	Oak Grove village	Franklin	386	340	341
Madison city	New Madrid	742	666	631	Oakland city	St. Louis	1 728	1 609	1 552
Madisonville city	Warren	543	415	339	Oakland Park village	Lincoln	143	156	139
Madisonville town	Audrain	309	318	330	Oak Ridge town	Cape Girardeau	252	181	175
Madisonville town	Norman	64	39	79	Oak Ridge village	Clay	126	162	159
Madisonville town	St. Louis	5 676	8 805	7 807	Oak Ridge village	Clay	497	494	543
Madisonville city	Madison	9 558	9 970	7 807	Oakwood village	Clay	227	201	159
Madisonville city	New Madrid	547	538	450	Oakwood Manor village	Clay	137	170	178
Madisonville city	De Kalb	1 187	1 045	942	Oakwood Park village	Clay	231	266	231
Madisonville city	Lafayette	291	330	270	Oakwood Park village	Clay			
Madisonville city	Liveston	416	409	447	Oakwood Park village	Lafayette	3 088	2 839	2 034
Madisonville city	Scott	2 105	2 081	2 106	O Fallon city	St. Charles	8 677	7 018	3 770
Madisonville town	Chariton	252	289	287	Old Appleton town	Cape Girardeau	80	77	75
Madisonville town	Marion	442	364	368	Old Monroe city	Lincoln	272	330	290
Madisonville town	Boone	85	64	76	Olive town	Muller	128	151	135
Madisonville town	Boone	336	387	360	Oliveville city	St. Louis	8 039	9 156	8 257
Madisonville town	Vernon	136	120	137	Olympian Village city	Jefferson	774	399	
Madisonville town	Audrain	12 276	11 807	12 889	Oran city	Scott	1 266	1 226	1 090
Madisonville town	Saline	177	205	211	Oregon city	Holt	901	789	887
Madisonville town	Montgomery	268	235	217	Orange city	Lincoln	525	492	513
Madisonville village	Newport	223	234	211	Oriskany city	Ray	922	883	800
Madisonville city	Sullivan	1 947	1 794	1 670	Osage city	Total	1 992	1 091	741
Madisonville village	Barton	67	23	184	Osage Beach city	Camden (pt. in)	1 924	1 091	741
Madisonville village	Adair	92			Osage Beach city	Muller (pt. in)	68		
Madisonville city	Lorraine	795	676	601	Osburn city	Total	381	338	274
Madisonville city	Wayne	257	207	226	Osburn city	Clayton (pt. in)	58	53	
Madisonville town	Vernon	78	80	108	Osburn city	De Kalb (pt. in)	323	285	274
Madisonville town	Barton	318	279	356	Osburn city	St. Clair	841	874	1 066
Madisonville town	Scott	1 182	640	548	Osburn city	Sullivan	93	108	135
Madisonville town	Washington	358	369	332	Osburn city	Casper	472	440	416
Madisonville city	Clay	343	375	404	Osburn city	St. Louis	19 620	24 819	22 763
Madisonville city	Boonville	13 418	12 988	13 170	Osburn city	Gosport	2 241	2 416	2 379
Madisonville town	Callaway	293	398	419	Osburn city	Christian	2 980	2 384	1 536
Madisonville city	St. Louis	2 774	3 722	3 132	Osburn city	Total	4 410	3 247	2 795
Madisonville city	Total	6 148	5 937	5 359	Osburn city	Franklin (pt. in)	4 298	3 247	2 795
Madisonville city	Berry (pt. in)	4 367	4 225	4 115	Osburn city	St. Louis	12		
Madisonville city	Lorraine (pt. in)	1 781	1 712	1 244	Osburn city	St. Louis	4 542	5 066	5 106
Madisonville city	Total	2 557	2 456	2 337	Osburn city	Madison	3 469	3 188	2 933
Madisonville city	Madison (pt. in)	370	337	235	Osburn city	Madison	1 598	1 442	1 393
Madisonville city	Madison (pt. in)	2 187	2 119	2 102	Osburn city	Jefferson	270	836	1 198
Madisonville city	Montgomery	2 101	2 187	1 918	Osburn city	Platte	1 997	1 253	1 229
Madisonville town	Liveston	134	157	159	Osburn city	Franklin	254	233	222
Madisonville town	Henry	498	531	526	Osburn city	New Madrid	1 081	1 051	1 060
Madisonville town	Liveston	129	131	117	Osburn city	Madison	223	232	260
Madisonville city	New Madrid	1 220	1 332	1 417	Osburn city	St. Louis	1 221	1 337	1 315
Madisonville city	Scott	745	528	472	Osburn city	Total	531	760	680
Madisonville city	Gosport	149	234	232	Osburn city	Pemscot	211	180	228
Madisonville city	Holt	331	256	228	Osburn city	Barton	53	56	84
Madisonville city	City	284	337	293	Osburn city	Douglas	502	540	753
Madisonville city	Lincoln	484	399	340	Osburn city	Osage	85	90	
Madisonville city	Holt	1 447	1 202	1 249	Osburn city	Cass	1 571	705	458
Madisonville town	Vernon	149	149	136	Osburn city	St. Louis	79	51	99
Madisonville town	Wright	3 974	3 377	3 176	Osburn city	St. Louis	136		
Madisonville town	Howard	1 664	1 320	936	Osburn city	Shelby	836	839	802
Madisonville town	Saline	131	139	147	Osburn city	Perry	7 343	5 149	5 117
Madisonville town	Norman	162	165	225	Osburn city	Total	2 732	517	416
Madisonville town	Lorraine	3 341	2 600	2 381	Osburn city	Anderson	39	74	81
Madisonville city	Jefferson	8 121			Osburn city	Laclede	134	173	142
Madisonville city	Lafayette	271	263	215	Osburn city	Madison	215	245	234
Madisonville city	Total	602	586	499	Osburn city	Wayne	2 359	1 906	1 555
Madisonville city	Boone	151	114	110	Osburn city	Lorraine	1 391	1 097	1 006
Madisonville city	Saline	474	381	385	Osburn city	Cooper	745	701	680
Madisonville city	Newton	248	230	245	Osburn city	Iron	722	582	524
Madisonville city	Vernon	9 493	7 517	7 452	Osburn city	St. Louis	8 662	5 745	5 943
Madisonville city	Etwa	9 064	9 736	8 416	Osburn city	McDonald	504	444	454
Madisonville town	Etwa	105	114	116	Osburn city	Platte	2 114	2 022	1 188
Madisonville town	Callaway	519	427	359	Osburn city	Platte	467	484	393
Madisonville town	Phelps	743	806	884	Osburn city	Clayton	2 095	1 832	1 663
Madisonville town	Macoupin	246	260	270	Osburn city	Cass	3 301	3 396	2 689

Table 5. Population of Places: 1960 to 1980—Con.

(For changes in boundaries of incorporated places since 1970 see table 4. For meaning of symbols see introduction.)

Incorporated Places Census Designated Places	Counties	1960 to 1980			Incorporated Places Census Designated Places	Counties	1960 to 1980		
		1980	1970	1960			1980	1970	1960
Platteau Place village	Polk	254	265	216	Smith city	Dunklin	1 778	1 484	1 369
Platteau Valley city	Clay	1 545	1 535	1 109	Somerset city	Warren	1 853	1 577	1 478
Platteville town	Cape Girardeau	130	127	178	Springdale city	Webster	1 535	1 208	1 046
Platteville village	Sullivan	107	Stark city	Shelby	2 169	2 060	2 067
Platteville village	Callaway	563	438	469	Starkville city	Shelby	545	601	657
Platteville village	Butler	17 139	16 653	15 926	Starkville city	Warren	491	498	434
Platteville village	St. Charles	488	509	371	Starkville city	Warren	220	251	277
Platteville village	New Madrid	3 470	3 117	2 505	Starkville village	Newtown	374	329	277
Platteville city	Washington	2 528	2 761	2 805	Starkville village	Newtown	89
Platteville town	Pulaski	116	175	189	Starkville village	St. Louis	5 077	5 896	4 730
Platteville town	Starkville village	Jackson	382	279	177
Platteville town	Starkville village	Total	17 431	14 699	13 765
Platteville town	Starkville village	New Madrid pt. in	668	309	86
Platteville town	Starkville village	Scott pt. in	16 763	14 390	13 679
Platteville town	Starkville village	Lincoln	287	306	176
Platteville town	Starkville village	Newtown	519	381	152
Platteville town	Starkville village	Madison	437	440	425
Platteville town	Starkville village	Solene	2 492	2 576	2 767
Platteville town	Starkville village	Peru	559	402	295
Platteville town	Starkville village	Clay	1 873	1 785	1 254
Platteville town	Starkville village	Madison	98	64	93
Platteville town	Starkville village	Scotland	212	220	229
Platteville town	Starkville village	Deane	110	144	179
Platteville town	Starkville village	Warren	55	52	76
Platteville town	Starkville village	McDonald	516	453	504
Platteville town	Starkville village	St. Louis	20 632	15 647	...
Platteville town	Starkville village	Christian	743	780	272
Platteville town	Starkville village	Grundy	389	408	450
Platteville town	Starkville village	Greene	113 116	120 796	95 565
Platteville town	Starkville village	McDonald	67	60	43
Platteville town	Starkville village	Centry	1 387	1 479	1 409
Platteville town	Starkville village	Newtown	132	122	121
Platteville town	Starkville village	Peru pt.	2 419	2 107	2 301
Platteville town	Starkville village	Crawford	1 470	1 392	1 127
Platteville town	Starkville village	Newtown	230	97	166
Platteville town	Starkville village	De Kalb	832	634	466
Platteville town	Starkville village	Clair	432	563	838
Platteville town	Starkville village	Warren	48	35	64
Platteville town	Starkville village	Lafayette	232	203	221
Platteville town	Starkville village	Total	286	205	172
Platteville town	Starkville village	Camden pt. in	746	648	172
Platteville town	Starkville village	Greene pt. in	74	37	64
Platteville town	Starkville village	Monroe	34	31	109
Platteville town	Starkville village	Morgan	4 24	549	757
Platteville town	Starkville village	Greene	21	49	...
Platteville town	Starkville village	Clay	70	81	213
Platteville town	Starkville village	Boone	37	78	619
Platteville town	Starkville village	Total	4 305	4 155	2 963
Platteville town	Starkville village	New pt. in	4 305	4 155	2 963
Platteville town	Starkville village	Jackson pt. in	4 305	4 155	2 963
Platteville town	Starkville village	Total	5 461	5 111	4 098
Platteville town	Starkville village	Crawford pt. in	1 251	1 258	954
Platteville town	Starkville village	Franklin pt. in	4 434	4 153	3 442
Platteville town	Starkville village	Total	51	435	354
Platteville town	Starkville village	Shannon pt. in	38	52	29
Platteville town	Starkville village	Texas pt. in	453	183	327
Platteville town	Starkville village	Newtown	82	78	234
Platteville town	Starkville village	Clair	39
Platteville town	Starkville village	Total	353	311	142
Platteville town	Starkville village	Warren pt. in
Platteville town	Starkville village	Newtown pt. in	353	311	142
Platteville town	Starkville village	Total	148	126	78
Platteville town	Starkville village	Camden pt. in	100	95	78
Platteville town	Starkville village	Morgan pt. in	48	31	...
Platteville town	Starkville village	St. Louis	4 361	4 226	3 525
Platteville town	Starkville village	Solene	1 694	1 716	1 452
Platteville town	Starkville village	St. Louis	741	821	942
Platteville town	Starkville village	Morgan	222	214	180
Platteville town	Starkville village	Taney	58	16	...
Platteville town	Starkville village	New Madrid	197	205	...
Platteville town	Starkville village	Taney	300	188	134
Platteville town	Starkville village	Clair	759
Platteville town	Starkville village	Atchison	2 375	2 517	2 160
Platteville town	Starkville village	Polk	50	45	...
Platteville town	Starkville village	Jackson	329	401	...
Platteville town	Starkville village	Oregon	2 211	1 609	1 713
Platteville town	Starkville village	Ozark	204	132	...
Platteville town	Starkville village	St. Louis	2 041	1 265	986
Platteville town	Starkville village	Carroll	202	167	199
Platteville town	Starkville village	Grundy	104	92	94
Platteville town	Starkville village	Monroe	2 155	1 914	1 639
Platteville town	Starkville village	St. Louis	3 187	2 645	1 440
Platteville town	Starkville village	Peru	310	252	208
Platteville town	Starkville village	Grundy	6 811	6 063	6 262
Platteville town	Starkville village	Clinton	262	206	185
Platteville town	Starkville village	Chariton	137	191	231
Platteville town	Starkville village	Lincoln	2 624	2 538	1 779
Platteville town	Starkville village	Warren	297	262	217
Platteville town	Starkville village	Clinton	379	142	144
Platteville town	Starkville village	Mulder	241	256	231
Platteville town	Starkville village	St. Louis	426	41	206
Platteville town	Starkville village	Cedar	41
Platteville town	Starkville village	Franklin	5 506	5 183	3 937

NUMBER OF INHABITANTS