



energy fuels nuclear, inc.

one labor center • suite 2500
1200 seventeenth street • denver, colorado 80202

(303) 623-8317
twx 910-931-2561
fax 303-595-0930

March 18, 1994

PK

40-9024

Mr. Joe Holonich
U.S. Nuclear Regulatory Commission
Mail Stop 5E-4
1 White Flint North
11555 Rockville Pike
Rockville, MD 20852

Dear Mr. Holonich:

Re: Reno Creek ISL Source Material License Application

Enclosed are four copies each of the surface owner consent forms and reseeding consent forms received from Robert Roush and the Wyoming State Highway Department after our last package of revisions were mailed to you. Since the original documents sent to you were two-sided copies, these also are two-sided copies and will replace the exact, applicable pages currently in your notebooks.

The surface owner consents should be placed in the Text Notebook in Chapter 2 and the reseeding consents forms should be placed in the Attachments Notebook in Att 17.2. Please feel free to call me if you have any questions.

Very truly yours,

Vicki L. Hoffsetz
Vicki L. Hoffsetz
Land Records Administrator

/vlh
Enclosures

cc: Mr. Ramon Hill
U.S. Nuclear Regulatory Commission
Uranium Recovery Field Office
Box 26325
Denver, CO 80225

Director, Division of Radiation
Safety and Safeguards
Region IV
611 Ryan Plaza Dr, Ste 400
Arlington, TX 76011

Mr. William J. Almas
Mr. Terry V. Wetz

NFII

9403280194 940318
PDR ADOCK 04009024
C PDR

RESEEDING CONSENT

I, CLAYTON AND CINDY MCGUIRE, CERTIFY that we hold surface rights on certain lands in Campbell County, Wyoming, described as follows:

NE/4, Section 33, T. 43 N., R. 73 W., 6 P.M.

W/2, Section 34, T. 43 N., R. 73 W., 6 P.M.

I have examined the mining plan and reclamation plan prepared by Energy Fuels Nuclear, Inc. (herein called "Energy Fuels") wherein Energy Fuels has proposed, in Section 17.2.4.2 of the reclamation plan, that lands affected by its proposed mining project be reseeded with grass species ONLY. I hereby give my consent to allow the reclamation seed mix to contain only grass species and not shrub species.

Dated this 25 day of February, 1994.

SURFACE LANDOWNER

Clayton McGuire
CLAYTON MCGUIRE

Cindy McGuire
CINDY MCGUIRE

Witness:

Carol A. Hollaway

Colleen G. Sherman

PO Box 1070
Douglas, WY 82633

Reno Creek Permit No. 479
Amendment Application
11/25/93

Attachment 17.2
Revised 2/94

AT 17.2-11

RESEEDING CONSENT

I, David Healin, an authorized agent for the STATE HIGHWAY COMMISSION OF WYOMING, DEPARTMENT OF TRANSPORTATION (herein called the "Commission"), CERTIFY that the Commission holds surface rights on certain lands in Campbell County, Wyoming, described as follows:

PORTIONS OF:

NW1/4SE1/4, NE1/4SW1/4, SE1/4SW1/4, Section 21, T. 43 N., R. 73 W., 6 P.M.

N1/4NW1/4, SW1/4NW1/4, W1/4SW1/4, Section 28, T. 43 N., R. 73 W., 6 P.M.

SE1/4SE1/4, Section 29, T. 43 N., R. 73 W., 6 P.M.

NW1/4NW1/4, Section 33, T. 43 N., R. 73 W., 6 P.M.

for State Highway 387 conveyed by Warranty Deeds recorded in the Campbell County, Wyoming records of the Clerk and Recorder.

I have examined the mining plan and reclamation plan prepared by Energy Fuels Nuclear, Inc. (herein called "Energy Fuels") wherein Energy Fuels has proposed, in Section 17.2.4.2 of the reclamation plan, that lands affected by its proposed mining project be reseeded with grass species ONLY. I hereby give my consent, on behalf of the State Highway Commission of Wyoming, Department of Environmental Quality to allow the reclamation seed mix to contain only grass species and not shrub species.

Dated this 3rd day of March, 1994.

SURFACE LANDOWNER

STATE HIGHWAY COMMISSION OF
WYOMING
DEPARTMENT OF TRANSPORTATION

Witness:

Harry C. Underwood
Environmental Engineer

By: David Healin
Name: David J. Healin
Title: Assistant Chief Engineer
Engineering

Reno Creek Permit No. 479 Amendment Application 11/25/93	AT 17.2-12	Attachment 17.2 Revised 2/94
--	------------	---------------------------------

RESEEDING CONSENT

I, CLAYTON AND CINDY MCGUIRE, CERTIFY that we hold surface rights on certain lands in Campbell County, Wyoming, described as follows:

NE/4, Section 33, T. 43 N., R. 73 W., 6 P.M.
W/2, Section 34, T. 43 N., R. 73 W., 6 P.M.

I have examined the mining plan and reclamation plan prepared by Energy Fuels Nuclear, Inc. (herein called "Energy Fuels") wherein Energy Fuels has proposed, in Section 17.2.4.2 of the reclamation plan, that lands affected by its proposed mining project be reseeded with grass species ONLY. I hereby give my consent to allow the reclamation seed mix to contain only grass species and not shrub species.

Dated this 25 day of February, 1994.

SURFACE LANDOWNER

Clayton McGuire
CLAYTON MCGUIRE

Cindy McGuire
CINDY MCGUIRE

Witness:

Carol A. Halloway

Colleen G. Sherman

PO Box 1070
Douglas, WY 82633

Reno Creek Permit No. 479
Amendment Application
11/25/93

Attachment 17.2
Revised 2/94

AT 17.2-11

RESEEDING CONSENT

I, David Healin, an authorized agent for the STATE HIGHWAY COMMISSION OF WYOMING, DEPARTMENT OF TRANSPORTATION (herein called the "Commission"), CERTIFY that the Commission holds surface rights on certain lands in Campbell County, Wyoming, described as follows:

PORTIONS OF:

~~NW1/4SE1/4, NE1/4SW1/4, SE1/4SW1/4~~, Section 21, T. 43 N., R. 73 W., 6 P.M.

~~N1/4NW1/4, SW1/4NW1/4, W1/4SW1/4~~, Section 28, T. 43 N., R. 73 W., 6 P.M.

~~SE1/4SE1/4~~, Section 29, T. 43 N., R. 73 W., 6 P.M.

~~NW1/4NW1/4~~, Section 33, T. 43 N., R. 73 W., 6 P.M.

for State Highway 387 conveyed by Warranty Deeds recorded in the Campbell County, Wyoming records of the Clerk and Recorder.

I have examined the mining plan and reclamation plan prepared by Energy Fuels Nuclear, Inc. (herein called "Energy Fuels") wherein Energy Fuels has proposed, in Section 17.2.4.2 of the reclamation plan, that lands affected by its proposed mining project be reseeded with grass species **ONLY**. I hereby give my consent, on behalf of the State Highway Commission of Wyoming, Department of Environmental Quality to allow the reclamation seed mix to contain only grass species and not shrub species.

Dated this 3rd day of March, 1994.

SURFACE LANDOWNER

STATE HIGHWAY COMMISSION OF
WYOMING
DEPARTMENT OF TRANSPORTATION

Witness:

Harry C. Sedgewood

Environmental Engineer

By: David J. Healin

Name: David J. Healin

Title: Assistant Chief Engineer
Engineering

Reno Creek Permit No. 479 Amendment Application 11/25/93	AT 17.2-12	Attachment 17.2 Revised 2/94
--	------------	---------------------------------

RESEEDING CONSENT

I, CLAYTON AND CINDY MCGUIRE, CERTIFY that we hold surface rights on certain lands in Campbell County, Wyoming, described as follows:

NE/4, Section 33, T. 43 N., R. 73 W., 6 P.M.

W/2, Section 34, T. 43 N., R. 73 W., 6 P.M.

I have examined the mining plan and reclamation plan prepared by Energy Fuels Nuclear, Inc. (herein called "Energy Fuels") wherein Energy Fuels has proposed, in Section 17.2.4.2 of the reclamation plan, that lands affected by its proposed mining project be reseeded with grass species ONLY. I hereby give my consent to allow the reclamation seed mix to contain only grass species and not shrub species.

Dated this 25 day of February, 1994.

SURFACE LANDOWNER

Clayton McGuire
CLAYTON MCGUIRE

Cindy McGuire
CINDY MCGUIRE

Witness:

Carol A. Halloway

Colleen G. Sherman

PO Box 1070
Douglas, WY 82633

Reno Creek Permit No. 479 Amendment Application 11/25/93	AT 17.2-11	Attachment 17.2 Revised 2/94
--	------------	---------------------------------

RESEEDING CONSENT

I, David Harlin, an authorized agent for the STATE HIGHWAY COMMISSION OF WYOMING, DEPARTMENT OF TRANSPORTATION (herein called the "Commission"), CERTIFY that the Commission holds surface rights on certain lands in Campbell County, Wyoming, described as follows:

PORTIONS OF:

NW1/4SE1/4, NE1/4SW1/4, SE1/4SW1/4, Section 21, T. 43 N., R. 73 W., 6 P.M.

N1/4NW1/4, SW1/4NW1/4, W1/4SW1/4, Section 28, T. 43 N., R. 73 W., 6 P.M.

SE1/4SE1/4, Section 29, T. 43 N., R. 73 W., 6 P.M.

NW1/4NW1/4, Section 33, T. 43 N., R. 73 W., 6 P.M.

for State Highway 387 conveyed by Warranty Deeds recorded in the Campbell County, Wyoming records of the Clerk and Recorder.

I have examined the mining plan and reclamation plan prepared by Energy Fuels Nuclear, Inc. (herein called "Energy Fuels") wherein Energy Fuels has proposed, in Section 17.2.4.2 of the reclamation plan, that lands affected by its proposed mining project be reseeded with grass species **ONLY**. I hereby give my consent, on behalf of the State Highway Commission of Wyoming, Department of Environmental Quality to allow the reclamation seed mix to contain only grass species and not shrub species.

Dated this 3rd day of March, 1994.

SURFACE LANDOWNER

STATE HIGHWAY COMMISSION OF WYOMING
DEPARTMENT OF TRANSPORTATION

Witness:

Harry C. Underwood
Environmental Engineer

By: David J. Harlin
Name: David J. Harlin
Title: Assistant Civil Engineer
Engineering

Reno Creek Permit No. 479 Amendment Application 11/25/93	AT 17.2-12	Attachment 17.2 Revised 2/94
--	------------	---------------------------------

RESEEDING CONSENT

I, CLAYTON AND CINDY MCGUIRE, CERTIFY that we hold surface rights on certain lands in Campbell County, Wyoming, described as follows:

NE/4, Section 33, T. 43 N., R. 73 W., 6 P.M.

W/2, Section 34, T. 43 N., R. 73 W., 6 P.M.

I have examined the mining plan and reclamation plan prepared by Energy Fuels Nuclear, Inc. (herein called "Energy Fuels") wherein Energy Fuels has proposed, in Section 17.2.4.2 of the reclamation plan, that lands affected by its proposed mining project be reseeded with grass species ONLY. I hereby give my consent to allow the reclamation seed mix to contain only grass species and not shrub species.

Dated this 25 day of February, 1994.

SURFACE LANDOWNER

Clayton McGuire
CLAYTON MCGUIRE

Cindy McGuire
CINDY MCGUIRE

Witness:

Carol A. Hollaway

Sharon G. Stegman

PO Box 1070
Douglas, WY 82633

Reno Creek Permit No. 479
Amendment Application
11/25/93

Attachment 17.2
Revised 2/94

AT 17.2-11

RESEEDING CONSENT

I, David Harlin, an authorized agent for the STATE HIGHWAY COMMISSION OF WYOMING, DEPARTMENT OF TRANSPORTATION (herein called the "Commission"), CERTIFY that the Commission holds surface rights on certain lands in Campbell County, Wyoming, described as follows:

PORTIONS OF:

NW1/4SE1/4, NE1/4SW1/4, SE1/4SW1/4, Section 21, T. 43 N., R. 73 W., 6 P.M.

N1/4NW1/4, SW1/4NW1/4, W1/4SW1/4, Section 28, T. 43 N., R. 73 W., 6 P.M.

SE1/4SE1/4, Section 29, T. 43 N., R. 73 W., 6 P.M.

NW1/4NW1/4, Section 33, T. 43 N., R. 73 W., 6 P.M.

for State Highway 387 conveyed by Warranty Deeds recorded in the Campbell County, Wyoming records of the Clerk and Recorder.

I have examined the mining plan and reclamation plan prepared by Energy Fuels Nuclear, Inc. (herein called "Energy Fuels") wherein Energy Fuels has proposed, in Section 17.2.4.2 of the reclamation plan, that lands affected by its proposed mining project be reseeded with grass species ONLY. I hereby give my consent, on behalf of the State Highway Commission of Wyoming, Department of Environmental Quality to allow the reclamation seed mix to contain only grass species and not shrub species.

Dated this 3rd day of March, 1994.

SURFACE LANDOWNER

STATE HIGHWAY COMMISSION OF WYOMING DEPARTMENT OF TRANSPORTATION

Witness:

Harry C. Underwood
Environmental Engineer

By: David J. Harlin
Name: David J. Harlin
Title: Assistant Chief Engineer
Engineering

Reno Creek Permit No. 479 Amendment Application 11/25/93	AT 17.2-12	Attachment 17.2 Revised 2/94
--	------------	---------------------------------

RESEEDING CONSENT

I, CLAYTON AND CINDY MCGUIRE, CERTIFY that we hold surface rights on certain lands in Campbell County, Wyoming, described as follows:

NE/4, Section 33, T. 43 N., R. 73 W., 6 P.M.

W/2, Section 34, T. 43 N., R. 73 W., 6 P.M.

I have examined the mining plan and reclamation plan prepared by Energy Fuels Nuclear, Inc. (herein called "Energy Fuels") wherein Energy Fuels has proposed, in Section 17.2.4.2 of the reclamation plan, that lands affected by its proposed mining project be reseeded with grass species ONLY. I hereby give my consent to allow the reclamation seed mix to contain only grass species and not shrub species.

Dated this 25 day of February, 1994.

SURFACE LANDOWNER

Clayton McGuire
CLAYTON MCGUIRE

Cindy McGuire
CINDY MCGUIRE

Witness:

Case A. Hallsby

Colleen G. Sherman

PO Box 1070
Douglas, WY 82633

Reno Creek Permit No. 479 Amendment Application 11/25/93	AT 17.2-11	Attachment 17.2 Revised 2/94
--	------------	---------------------------------

RESEEDING CONSENT

I, David Healin, an authorized agent for the STATE HIGHWAY COMMISSION OF WYOMING, DEPARTMENT OF TRANSPORTATION (herein called the "Commission"), CERTIFY that the Commission holds surface rights on certain lands in Campbell County, Wyoming, described as follows:

PORTIONS OF:

~~NW~~~~SE~~~~NE~~~~SW~~~~SE~~~~SW~~, Section 21, T. 43 N., R. 73 W., 6 P.M.

~~N~~~~NW~~~~SW~~~~NW~~~~W~~~~SW~~, Section 28, T. 43 N., R. 73 W., 6 P.M.

~~SE~~~~SE~~, Section 29, T. 43 N., R. 73 W., 6 P.M.

~~NW~~~~NW~~, Section 33, T. 43 N., R. 73 W., 6 P.M.

for State Highway 387 conveyed by Warranty Deeds recorded in the Campbell County, Wyoming records of the Clerk and Recorder.

I have examined the mining plan and reclamation plan prepared by Energy Fuels Nuclear, Inc. (herein called "Energy Fuels") wherein Energy Fuels has proposed, in Section 17.2.4.2 of the reclamation plan, that lands affected by its proposed mining project be reseeded with grass species **ONLY**. I hereby give my consent, on behalf of the State Highway Commission of Wyoming, Department of Environmental Quality to allow the reclamation seed mix to contain only grass species and not shrub species.

Dated this 3rd day of March, 1994.

SURFACE LANDOWNER

STATE HIGHWAY COMMISSION OF
WYOMING
DEPARTMENT OF TRANSPORTATION

Witness:

Harry C. Underwood

Environmental Engineer

By: David J. Healin

Name: David J. Healin

Title: Assistant Civil Engineer
Engineering

Reno Creek Permit No. 479 Amendment Application 11/25/93	AT 17.2-12	Attachment 17.2 Revised 2/94
--	------------	---------------------------------

SURFACE LANDOWNER'S CONSENT

I, CLAYTON AND CINDY MCGUIRE, CERTIFY that we hold surface rights on certain lands on which Energy Fuels Nuclear, Inc. holds mineral estate rights, which lands are located in Campbell County, Wyoming, and are described as follows:

NE/4, Section 33, T. 43 N., R. 73 W., 6 P.M.

W/2, Section 34, T. 43 N., R. 73 W., 6 P.M.

I have examined the mining plans and reclamation plan prepared by Energy Fuels Nuclear, Inc. in compliance with the WYOMING ENVIRONMENTAL QUALITY ACT of 1973 as amended, and do hereby approve said plans, and hereby give my consent to enter and carry out said mining and reclamation programs on said lands as proposed therein.

Dated this 25 day of February, 1994.

SURFACE LANDOWNER

Clayton McGuire
CLAYTON MCGUIRE

Cindy McGuire
CINDY MCGUIRE

Witness:

Carol A. Hollaway

Patricia G. Chapman

PO Box 1070
Douglas, WY 82633

Reno Creek Permit No. 479
Amendment Application
11/25/93

2-35

Adjudication Appendix A
Revised 2/94

SURFACE LANDOWNER'S CONSENT

I, David Harlin, an authorized agent for the STATE HIGHWAY COMMISSION OF WYOMING, DEPARTMENT OF TRANSPORTATION (herein called the "Commission"), CERTIFY that the Commission holds surface rights on certain lands on which Energy Fuels Nuclear, Inc. hold mineral estate rights, which lands are located in Campbell County, Wyoming, and are described as follows:

PORTIONS OF:

NW1/4SE1/4, NE1/4SW1/4, SE1/4SW1/4, Section 21, T. 43 N., R. 73 W., 6 P.M.

NW1/4NW1/4, SW1/4NW1/4, W1/4SW1/4, Section 28, T. 43 N., R. 73 W., 6 P.M.

SE1/4SE1/4, Section 29, T. 43 N., R. 73 W., 6 P.M.

NW1/4NW1/4, Section 33, T. 43 N., R. 73 W., 6 P.M.

for State Highway 387 conveyed by Warranty Deeds recorded in the Campbell County, Wyoming records of the Clerk and Recorder.

I have examined the mining plans and reclamation plan prepared by Energy Fuels Nuclear, Inc. in compliance with the WYOMING ENVIRONMENTAL QUALITY ACT of 1973 as amended, and do hereby approve said plans, and hereby give my consent to enter and carry out said mining and reclamation programs on said lands as proposed therein.

Dated this 3rd day of March, 1994.

SURFACE LANDOWNER

STATE HIGHWAY COMMISSION OF
WYOMING
DEPARTMENT OF TRANSPORTATION

By: David Harlin
Name: David J. Harlin
Title: Assistant Chief Engineer
Engineering

Witness:

Henry C. Greenwood

Environmental Engineer

Reno Creek Permit No. 479 Amendment Application 11/25/93	2-36	Adjudication Appendix A Revised 2/94
--	------	---

SURFACE LANDOWNER'S CONSENT

I, CLAYTON AND CINDY MCGUIRE, CERTIFY that we hold surface rights on certain lands on which Energy Fuels Nuclear, Inc. holds mineral estate rights, which lands are located in Campbell County, Wyoming, and are described as follows:

NE/4, Section 33, T. 43 N., R. 73 W., 6 P.M.

W/2, Section 34, T. 43 N., R. 73 W., 6 P.M.

I have examined the mining plans and reclamation plan prepared by Energy Fuels Nuclear, Inc. in compliance with the WYOMING ENVIRONMENTAL QUALITY ACT of 1973 as amended, and do hereby approve said plans, and hereby give my consent to enter and carry out said mining and reclamation programs on said lands as proposed therein.

Dated this 55 day of February, 1994.

SURFACE LANDOWNER

Clayton McGuire
CLAYTON MCGUIRE

Cindy McGuire
CINDY MCGUIRE

Witness:

Carol A. Hollaway

Colleen G. Vickman

PO Box 1070
Douglas, WY 82633

Reno Creek Permit No. 479
Amendment Application
11/25/93

Adjudication Appendix A
Revised 2/94

SURFACE LANDOWNER'S CONSENT

I, David Healin, an authorized agent for the STATE HIGHWAY COMMISSION OF WYOMING, DEPARTMENT OF TRANSPORTATION (herein called the "Commission"), CERTIFY that the Commission holds surface rights on certain lands on which Energy Fuels Nuclear, Inc. hold mineral estate rights, which lands are located in Campbell County, Wyoming, and are described as follows:

PORTIONS OF:

NW1/4SE1/4, NE1/4SW1/4, SE1/4SW1/4, Section 21, T. 43 N., R. 73 W., 6 P.M.

N1/4NW1/4, SW1/4NW1/4, W1/4SW1/4, Section 28, T. 43 N., R. 73 W., 6 P.M.

SE1/4SE1/4, Section 29, T. 43 N., R. 73 W., 6 P.M.

NW1/4NW1/4, Section 33, T. 43 N., R. 73 W., 6 P.M.

for State Highway 387 conveyed by Warranty Deeds recorded in the Campbell County, Wyoming records of the Clerk and Recorder.

I have examined the mining plans and reclamation plan prepared by Energy Fuels Nuclear, Inc. in compliance with the WYOMING ENVIRONMENTAL QUALITY ACT of 1973 as amended, and do hereby approve said plans, and hereby give my consent to enter and carry out said mining and reclamation programs on said lands as proposed therein.

Dated this 3rd day of March, 1994.

SURFACE LANDOWNER

STATE HIGHWAY COMMISSION OF
WYOMING
DEPARTMENT OF TRANSPORTATION

By: David Healin
Name: David J. Healin
Title: Assistant Chief Engineer
Engineering

Witness:

Henry C. Greenwood

Environmental Engineer

Reno Creek Permit No. 479 Amendment Application 11/25/93	2-36	Adjudication Appendix A Revised 2/94
--	------	---

SURFACE LANDOWNER'S CONSENT

I, CLAYTON AND CINDY MCGUIRE, CERTIFY that we hold surface rights on certain lands on which Energy Fuels Nuclear, Inc. holds mineral estate rights, which lands are located in Campbell County, Wyoming, and are described as follows:

NE/4, Section 33, T. 43 N., R. 73 W., 6 P.M.

W/2, Section 34, T. 43 N., R. 73 W., 6 P.M.

I have examined the mining plans and reclamation plan prepared by Energy Fuels Nuclear, Inc. in compliance with the WYOMING ENVIRONMENTAL QUALITY ACT of 1973 as amended, and do hereby approve said plans, and hereby give my consent to enter and carry out said mining and reclamation programs on said lands as proposed therein.

Dated this 55 day of February, 1994.

SURFACE LANDOWNER

Clayton McGuire
CLAYTON MCGUIRE

Cindy McGuire
CINDY MCGUIRE

Witness:

Carol A. Sallaway

Patricia L. Vickman

PO Box 1070
Douglas, WY 82633

Reno Creek Permit No. 479
Amendment Application
11/25/93

2-35

Adjudication Appendix A
Revised 2/94

SURFACE LANDOWNER'S CONSENT

I, David Hartin, an authorized agent for the STATE HIGHWAY COMMISSION OF WYOMING, DEPARTMENT OF TRANSPORTATION (herein called the "Commission"), CERTIFY that the Commission holds surface rights on certain lands on which Energy Fuels Nuclear, Inc. hold mineral estate rights, which lands are located in Campbell County, Wyoming, and are described as follows:

PORTIONS OF:

~~NW1/4SE1/4, NE1/4SW1/4, SE1/4SW1/4~~, Section 21, T. 43 N., R. 73 W., 6 P.M.

~~N1/4NW1/4, SW1/4NW1/4, W1/4SW1/4~~, Section 28, T. 43 N., R. 73 W., 6 P.M.

~~SE1/4SE1/4~~, Section 29, T. 43 N., R. 73 W., 6 P.M.

~~NW1/4NW1/4~~, Section 33, T. 43 N., R. 73 W., 6 P.M.

for State Highway 387 conveyed by Warranty Deeds recorded in the Campbell County, Wyoming records of the Clerk and Recorder.

I have examined the mining plans and reclamation plan prepared by Energy Fuels Nuclear, Inc. in compliance with the WYOMING ENVIRONMENTAL QUALITY ACT of 1973 as amended, and do hereby approve said plans, and hereby give my consent to enter and carry out said mining and reclamation programs on said lands as proposed therein.

Dated this 3rd day of March, 1994.

SURFACE LANDOWNER

STATE HIGHWAY COMMISSION OF WYOMING DEPARTMENT OF TRANSPORTATION

By: David Hartin
Name: David J. Hartin
Title: Assistant Chief Engineer
Engineering

Witness:

Harry C. Greenwood

Environmental Engineer

Reno Creek Permit No. 479 Amendment Application 11/25/93	2-36	Adjudication Appendix A Revised 2/94
--	------	---

SURFACE LANDOWNER'S CONSENT

I, CLAYTON AND CINDY MCGUIRE, CERTIFY that we hold surface rights on certain lands on which Energy Fuels Nuclear, Inc. holds mineral estate rights, which lands are located in Campbell County, Wyoming, and are described as follows:

NE/4, Section 33, T. 43 N., R. 73 W., 6 P.M.

W/2, Section 34, T. 43 N., R. 73 W., 6 P.M.

I have examined the mining plans and reclamation plan prepared by Energy Fuels Nuclear, Inc. in compliance with the WYOMING ENVIRONMENTAL QUALITY ACT of 1973 as amended, and do hereby approve said plans, and hereby give my consent to enter and carry out said mining and reclamation programs on said lands as proposed therein.

Dated this 55 day of February, 1994.

SURFACE LANDOWNER

Clayton McGuire
CLAYTON MCGUIRE

Cindy McGuire
CINDY MCGUIRE

Witness:

Case A. Solloway

Patricia L. Vickman

PO Box 1070
Douglas, WY 82633

Reno Creek Permit No. 479
Amendment Application
11/25/93

2-35

Adjudication Appendix A
Revised 2/94

SURFACE LANDOWNER'S CONSENT

I, David Healin, an authorized agent for the STATE HIGHWAY COMMISSION OF WYOMING, DEPARTMENT OF TRANSPORTATION (herein called the "Commission"), CERTIFY that the Commission holds surface rights on certain lands on which Energy Fuels Nuclear, Inc. hold mineral estate rights, which lands are located in Campbell County, Wyoming, and are described as follows:

PORTIONS OF:

~~NW1/4SE1/4, NE1/4SW1/4, SE1/4SW1/4~~, Section 21, T. 43 N., R. 73 W., 6 P.M.

~~N1/4NW1/4, SW1/4NW1/4, W1/4SW1/4~~, Section 28, T. 43 N., R. 73 W., 6 P.M.

~~SE1/4SE1/4~~, Section 29, T. 43 N., R. 73 W., 6 P.M.

~~NW1/4NW1/4~~, Section 33, T. 43 N., R. 73 W., 6 P.M.

for State Highway 387 conveyed by Warranty Deeds recorded in the Campbell County, Wyoming records of the Clerk and Recorder.

I have examined the mining plans and reclamation plan prepared by Energy Fuels Nuclear, Inc. in compliance with the WYOMING ENVIRONMENTAL QUALITY ACT of 1973 as amended, and do hereby approve said plans, and hereby give my consent to enter and carry out said mining and reclamation programs on said lands as proposed therein.

Dated this 3rd day of March, 1994.

SURFACE LANDOWNER

STATE HIGHWAY COMMISSION OF WYOMING DEPARTMENT OF TRANSPORTATION

By: David Healin
Name: David J. Healin
Title: Assistant Chief Engineer
Engineering

Witness:

Henry C. Woodward

Environmental Engineer

Reno Creek Permit No. 479 Amendment Application 11/25/93	2-36	Adjudication Appendix A Revised 2/94
--	------	---

SURFACE LANDOWNER'S CONSENT

I, ROBERT ROUSH, CERTIFY that I hold surface rights and/or grazing rights on certain lands on which Energy Fuels Nuclear, Inc. holds mineral estate rights, which lands are located in Campbell County, Wyoming, and are described as follows:


SW/4, Section 29, T. 43 N., R. 73 W., 6 P.M.

E/2SE/4, Section 30, T. 43 N., R. 73 W., 6 P.M.

I have examined the mining plans and reclamation plan prepared by Energy Fuels Nuclear, Inc. in compliance with the WYOMING ENVIRONMENTAL QUALITY ACT of 1973 as amended, and do hereby approve said plans, and hereby give my consent to enter and carry out said mining and reclamation programs on said lands as proposed therein.


Dated this 5 day of March, 1994.

SURFACE LANDOWNER



ROBERT ROUSH
113 Todd
Gillette, WY 82718

Witness:



SURFACE LANDOWNER'S CONSENT

I, Urban Groves (name), the Pres. (title of officer) of **SUNBURST RANCH CO., INC.** (herein called "Sunburst Ranch"), CERTIFY that Sunburst Ranch holds surface rights and/or grazing rights on certain lands on which Energy Fuels Nuclear, Inc. hold mineral estate rights, which lands are located in Campbell County, Wyoming, and are described as follows:

- SW/4, Section 22, T. 43 N., R. 73 W., 6 P.M.
- W/2, Section 27, T. 43 N., R. 73 W., 6 P.M.
- ALL, Section 28, T. 43 N., R. 73 W., 6 P.M.
- N/2 & SE/4, Section 29, T. 43 N., R. 73 W., 6 P.M.
- W/2, Section 33, T. 43 N., R. 73 W., 6 P.M.

I have examined the mining plans and reclamation plan prepared by Energy Fuels Nuclear, Inc. in compliance with the WYOMING ENVIRONMENTAL QUALITY ACT of 1973 as amended, and do hereby approve said plans, and hereby give my consent to enter and carry out said mining and reclamation programs on said lands as proposed therein.

Dated this 18 day of Feb., 1994.

SURFACE LANDOWNER

SUNBURST RANCH CO., INC.
a Wyoming corporation

By: Sunburst Ranch Inc.
Name: Urban Groves
Title: Pres.

Witness:

Gene E. Litter
Patricia L. Litter

Reno Creek Permit No. 479 Amendment Application 11/25/93	2-38	Adjudication Appendix A Revised 2/94
--	------	---

SURFACE LANDOWNER'S CONSENT

I, ROBERT ROUSH, CERTIFY that I hold surface rights and/or grazing rights on certain lands on which Energy Fuels Nuclear, Inc. holds mineral estate rights, which lands are located in Campbell County, Wyoming, and are described as follows:

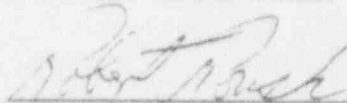
SW/4, Section 29, T. 43 N., R. 73 W., 6 P.M.

E/2SE/4, Section 30, T. 43 N., R. 73 W., 6 P.M.

I have examined the mining plans and reclamation plan prepared by Energy Fuels Nuclear, Inc. in compliance with the WYOMING ENVIRONMENTAL QUALITY ACT of 1973 as amended, and do hereby approve said plans, and hereby give my consent to enter and carry out said mining and reclamation programs on said lands as proposed therein.

Dated this 5 day of March, 1994.

SURFACE LANDOWNER



ROBERT ROUSH
113 Todd
Gillette, WY 82718

Witness:



SURFACE LANDOWNER'S CONSENT

I, Urban Groves (name), the Pres. (title of officer) of SUNBURST RANCH CO., INC. (herein called "Sunburst Ranch"), CERTIFY that Sunburst Ranch holds surface rights and/or grazing rights on certain lands on which Energy Fuels Nuclear, Inc. hold mineral estate rights, which lands are located in Campbell County, Wyoming, and are described as follows:

SW/4, Section 22, T. 43 N., R. 73 W., 6 P.M.
W/2, Section 27, T. 43 N., R. 73 W., 6 P.M.
ALL, Section 28, T. 43 N., R. 73 W., 6 P.M.
N/2 & SE/4, Section 29, T. 43 N., R. 73 W., 6 P.M.
W/2, Section 33, T. 43 N., R. 73 W., 6 P.M.

I have examined the mining plans and reclamation plan prepared by Energy Fuels Nuclear, Inc. in compliance with the WYOMING ENVIRONMENTAL QUALITY ACT of 1973 as amended, and do hereby approve said plans, and hereby give my consent to enter and carry out said mining and reclamation programs on said lands as proposed therein.

Dated this 18 day of Feb., 1994.

SURFACE LANDOWNER

SUNBURST RANCH CO., INC.
a Wyoming corporation

By: Sunburst Ranch Inc.
Name: Urban Groves
Title: Pres.

Witness:

Jane E. Litton
Patricia L. Litton

SURFACE LANDOWNER'S CONSENT

I, ROBERT ROUSH, CERTIFY that I hold surface rights and/or grazing rights on certain lands on which Energy Fuels Nuclear, Inc. holds mineral estate rights, which lands are located in Campbell County, Wyoming, and are described as follows:

SW/4, Section 29, T. 43 N., R. 73 W., 6 P.M.

E/2SE/4, Section 30, T. 43 N., R. 73 W., 6 P.M.

I have examined the mining plans and reclamation plan prepared by Energy Fuels Nuclear, Inc. in compliance with the WYOMING ENVIRONMENTAL QUALITY ACT of 1973 as amended, and do hereby approve said plans, and hereby give my consent to enter and carry out said mining and reclamation programs on said lands as proposed therein.

Dated this 5 day of March, 1994.

SURFACE LANDOWNER

Robert Roush

ROBERT ROUSH
113 Todd
Gillette, WY 82718

Witness:

David Roush

SURFACE LANDOWNER'S CONSENT

I, Urban Groves (name), the Pres. (title of officer) of SUNBURST RANCH CO., INC. (herein called "Sunburst Ranch"), CERTIFY that Sunburst Ranch holds surface rights and/or grazing rights on certain lands on which Energy Fuels Nuclear, Inc. hold mineral estate rights, which lands are located in Campbell County, Wyoming, and are described as follows:

- SW/4, Section 22, T. 43 N., R. 73 W., 6 P.M.
- W/2, Section 27, T. 43 N., R. 73 W., 6 P.M.
- ALL, Section 28, T. 43 N., R. 73 W., 6 P.M.
- N/2 & SE/4, Section 29, T. 43 N., R. 73 W., 6 P.M.
- W/2, Section 33, T. 43 N., R. 73 W., 6 P.M.

I have examined the mining plans and reclamation plan prepared by Energy Fuels Nuclear, Inc. in compliance with the WYOMING ENVIRONMENTAL QUALITY ACT of 1973 as amended, and do hereby approve said plans, and hereby give my consent to enter and carry out said mining and reclamation programs on said lands as proposed therein.

Dated this 18 day of Feb., 1994.

SURFACE LANDOWNER

SUNBURST RANCH CO., INC.
a Wyoming corporation

By: Sunburst Ranch Inc.
Name: Urban Groves
Title: Pres.

Witness:

Jane E. Litton
Patricia L. Litton

Reno Creek Permit No. 479
Amendment Application
11/25/93

Adjudication Appendix A
Revised 2/94

SURFACE LANDOWNER'S CONSENT

I, ROBERT ROUSH, CERTIFY that I hold surface rights and/or grazing rights on certain lands on which Energy Fuels Nuclear, Inc. holds mineral estate rights, which lands are located in Campbell County, Wyoming, and are described as follows:


SW/4, Section 29, T. 43 N., R. 73 W., 6 P.M.

E/2SE/4, Section 30, T. 43 N., R. 73 W., 6 P.M.

I have examined the mining plans and reclamation plan prepared by Energy Fuels Nuclear, Inc. in compliance with the WYOMING ENVIRONMENTAL QUALITY ACT of 1973 as amended, and do hereby approve said plans, and hereby give my consent to enter and carry out said mining and reclamation programs on said lands as proposed therein.

Dated this 5 day of March, 1994.

SURFACE LANDOWNER



ROBERT ROUSH
113 Todd
Gillette, WY 82718

Witness:



SURFACE LANDOWNER'S CONSENT

I, Urban Groves (name), the Pres. (title of officer) of SUNBURST RANCH CO., INC. (herein called "Sunburst Ranch"), CERTIFY that Sunburst Ranch holds surface rights and/or grazing rights on certain lands on which Energy Fuels Nuclear, Inc. hold mineral estate rights, which lands are located in Campbell County, Wyoming, and are described as follows:

- SW/4, Section 26, T. 43 N., R. 73 W., 6 P.M.
- W/2, Section 27, T. 43 N., R. 73 W., 6 P.M.
- ALL, Section 28, T. 43 N., R. 73 W., 6 P.M.
- N/2 & SE/4, Section 29, T. 43 N., R. 73 W., 6 P.M.
- W/2, Section 33, T. 43 N., R. 73 W., 6 P.M.

I have examined the mining plans and reclamation plan prepared by Energy Fuels Nuclear, Inc. in compliance with the WYOMING ENVIRONMENTAL QUALITY ACT of 1973 as amended, and do hereby approve said plans, and hereby give my consent to enter and carry out said mining and reclamation programs on said lands as proposed therein.

Dated this 18 day of Feb., 1994.

SURFACE LANDOWNER

SUNBURST RANCH CO., INC.
a Wyoming corporation

By: Sunburst Ranch Inc.
Name: Urban Groves
Title: Pres.

Witness:

Jane E. Little
Patricia L. Pitton