

NUREG/CR-6147
Vol. 7

Characterization of Class A Low-Level Radioactive Waste 1986-1990

Appendices K-P

Prepared by
J-C Dehmel, D. Loomis, J. Mauro/SC&A
M. Kaplan/ERG

S. Cohen & Associates, Inc.

Eastern Research Group, Inc.

Prepared for
U.S. Nuclear Regulatory Commission

9403140364 940131
PDR NUREG
CR-6147 R PDR

AVAILABILITY NOTICE

Availability of Reference Materials Cited in NRC Publications

Most documents cited in NRC publications will be available from one of the following sources:

1. The NRC Public Document Room, 2120 L Street, NW, Lower Level, Washington, DC 20555-0001
2. The Superintendent of Documents, U.S. Government Printing Office, Mail Stop SSOP, Washington, DC 20402-9328
3. The National Technical Information Service, Springfield, VA 22161

Although the listing that follows represents the majority of documents cited in NRC publications, it is not intended to be exhaustive.

Referenced documents available for inspection and copying for a fee from the NRC Public Document Room include NRC correspondence and internal NRC memoranda; NRC bulletins, circulars, information notices, inspection and investigation notices; licensee event reports; vendor reports and correspondence; Commission papers; and applicant and licensee documents and correspondence.

The following documents in the NUREG series are available for purchase from the GPO Sales Program: formal NRC staff and contractor reports, NRC-sponsored conference proceedings, international agreement reports, grant publications, and NRC booklets and brochures. Also available are regulatory guides, NRC regulations in the *Code of Federal Regulations*, and *Nuclear Regulatory Commission Issuances*.

Documents available from the National Technical Information Service include NUREG-series reports and technical reports prepared by other Federal agencies and reports prepared by the Atomic Energy Commission, forerunner agency to the Nuclear Regulatory Commission.

Documents available from public and special technical libraries include all open literature items, such as books, journal articles, and transactions; *Federal Register* notices; Federal and State legislation; and congressional reports can usually be obtained from these libraries.

Documents such as theses, dissertations, foreign reports and translations, and non-NRC conference proceedings are available for purchase from the organization sponsoring the publication cited.

Single copies of NRC draft reports are available free, to the extent of supply, upon written request to the Office of Administration, Distribution and Mail Services Section, U.S. Nuclear Regulatory Commission, Washington, DC 20555-0001.

Copies of industry codes and standards used in a substantive manner in the NRC regulatory process are maintained at the NRC Library, 7820 Norfolk Avenue, Bethesda, Maryland, for use by the public. Codes and standards are usually copyrighted and may be purchased from the originating organization or, if they are American National Standards, from the American National Standards Institute, 1430 Broadway, New York, NY 10018.

DISCLAIMER NOTICE

This report was prepared as an account of work sponsored by an agency of the United States Government. Neither the United States Government nor any agency thereof, or any of their employees, makes any warranty, expressed or implied, or assumes any legal liability of responsibility for any third party's use, or the results of such use, of any information, apparatus, product or process disclosed in this report, or represents that its use by such third party would not infringe privately owned rights.

Characterization of Class A Low-Level Radioactive Waste 1986-1990

Appendices K-P

Manuscript Completed: September 1993
Date Published: January 1994

Prepared by
J-C Dehmel, D. Loomis, J. Mauro, S. Cohen & Associates, Inc.
M. Kaplan, Eastern Research Group, Inc.

S. Cohen & Associates, Inc.
1355 Beverly Road, Suite 250
McLean, VA 22101

Subcontractor:
Eastern Research Group, Inc.
110 Hartwell Avenue
Lexington, MA 02173

Prepared for
Division of Regulatory Applications
Office of Nuclear Regulatory Research
U.S. Nuclear Regulatory Commission
Washington, DC 20555-0001
NRC FIN D2053

FOREWORD

This report characterizes Class A Low Level waste shipped for disposal from 1986 through 1990. It was developed as part of a Nuclear Regulatory Commission (NRC) sponsored study to develop a technical information base useful to persons and organizations involved in the management and disposal of Low-Level radioactive waste and in the regulation of these activities.

This NUREG report is not a substitute for NRC regulations, and compliance is not required. The approaches and/or methods described in this NUREG are provided for information only. Publication of this report does not necessarily constitute NRC approval or agreement with the information contained herein.



Donald A. Cool, Chief
Radiation Protection and Health
Effects Branch
Division of Regulatory Applications
Office of Nuclear Regulatory Research

ABSTRACT

Under contract to the U.S. Nuclear Regulatory Commission, Office of Nuclear Regulatory Research, the firms of S. Cohen & Associates, Inc. (SC&A) and Eastern Research Group (ERG) have compiled a report that describes the physical, chemical, and radiological properties of Class-A low-level radioactive waste. The report also presents information characterizing various methods and facilities used to treat and dispose non-radioactive waste.

The characterization of Class-A low-level waste is based primarily on information contained in the Manifest Information Management System (MIMS), an electronic database compiled by the National Low-Level Waste Management Program. The Program is managed by EG&G Idaho, Inc. for the Department of Energy. Supplementary sources of information include reports and studies conducted under the auspices of the Nuclear Regulatory Commission, Department of Energy, regional low-level waste Compacts and unaffiliated States, and trade organizations. The database characterizes low-level waste shipped for disposal from 1986 to 1990.

A database management program was developed for use in accessing, sorting, analyzing, and displaying the electronic data provided by EG&G. The program was used to present and aggregate data characterizing the radiological, physical, and chemical properties of the waste from descriptions contained in shipping manifests. The data thus retrieved are summarized in tables, histograms, and cumulative distribution curves presenting radionuclide concentration distributions in Class-A waste as a function of waste streams, by category of waste generators, and regions of the United States.

The report also provides information characterizing methods and facilities used to treat and dispose non-radioactive waste, including industrial, municipal, and hazardous waste regulated under Subparts C and D of the Resource Conservation and Recovery Act (RCRA). The information includes a list of disposal options, the geographical locations of the processing and disposal facilities, and a description of the characteristics of such processing and disposal facilities.

Volume 1 contains the Executive Summary, Volume 2 presents the Class-A waste database, Volume 3 presents the information characterizing non-radioactive waste management practices and facilities, and Volumes 4 through 7 contain Appendices A through P with supporting information.

VOLUME 7 APPENDICES

Appendices K through P present additional information for the Executive Summary (Vol. 1) and Main Report (Vol. 2 and 3)

Contents

| <u>Appendix</u> | <u>Page</u> |
|--|-------------|
| K Processed and Brokered Wastes - Selected Waste Forms . . | K-1 |
| <u>Exhibit</u> | |
| K-1 Non-compacted Dry Active Waste Radionuclide Distributions - Container Level Analysis for Brokered Waste and All Regions and States | K-2 |
| K-2 Compacted Dry Active Waste Radionuclide Distributions - Container Level Analysis for 1989 Brokered Shipments from Illinois | K-44 |
| K-3 Dewatered Resins Radionuclide Distributions - Container Level Analysis for Brokered Waste for All Regions and States | K-96 |
| K-4 Solidified Resins Radionuclide Distributions - Container Level Analysis for Brokered Waste and All Regions and States | K-98 |
| K-5 Sorbed Aqueous Liquids Radionuclide Distributions - Container Level Analysis for 1989 Illinois Brokered Shipments | K-100 |
| K-6 Solidified Liquids Radionuclide Distributions - Container Level Analysis for 1989 Illinois Brokered Shipments | K-114 |

Contents (Continued)

| <u>Appendix</u> | <u>Page</u> |
|---|-------------|
| L Population Information Pertaining to RCRA Subparts C and D Facilities | L-1 |
| <u>Table</u> | |
| L-1 Counties with Hazardous Waste Incinerators That Accept Off-Site Non-Owner Generated Waste | L-3 |
| L-2 Counties with Hazardous Waste Landfills That Accept Off-Site Non-Owner Generated Waste | L-4 |
| L-3 State Listing of Counties and Their Populations with Summary Statistics | L-5 |
| M Municipal Solid Waste Landfills in 1986 Survey | M-1 |
| N State Comments on Landfill Capacity | N-1 |
| O Municipal Solid Waste Landfills - 1992 Listing | O-1 |
| Introduction | O-4 |
| State List Summaries | O-6 |
| State Municipal Solid Waste Landfills | O-62 |
| P Cross-Reference List of Geographical Locations for Treatment and Disposal Facilities | P-1 |

VOLUMES 4, 5 AND 6 APPENDICES

Volume 4:

- A Sample Shipping Manifest Forms
- B Low-Level Waste Data Manager Program Description
- C Waste Forms and Radionuclide Concentrations Compacts
Unaffiliated States - Analyses at the container level
Non-Brokered Waste: Aggregate Practices 1988-1990
- D Waste Forms and Radionuclide Concentrations - Analyses
at the container level for Selected Waste Forms; Beatty
and Richland 1988-1990
- E Radionuclide Concentrations by Compact Regions and
States - Shipment-level Analyses: All Disposal Sites
Aggregate Practices 1986-1990

Volume 5:

- F Waste Radionuclide Concentrations by Compact Regions and
States - Shipment-level Analyses: All Disposal Sites and
Non-Brokered Wastes Aggregate Practices 1986-1990

Volume 6:

- G Location of Major Waste Generators and Compact Regions
and States Population distributions
- H Fuel Fabrication Facilities - Shipment-level Analyses
for Selected Radionuclides and States: Aggregate
Practices from 1986 to 1990
- I Utility Waste Forms and Radionuclide Concentrations -
Container-level Analyses for Selected Waste Forms:
Beatty and Richland 1988 to 1990
- J Utility Waste Radionuclide Concentrations - Shipment
Level Analyses: 1989 Barnwell and Richland

PREFACE

Section 10 of the Low-Level Radioactive Waste Policy Amendments Act (LLRWPA) of 1985 directed the Commission to develop criteria and procedures to act upon petitions "to exempt specific radioactive waste streams from regulations ... due to the presence of radionuclides ... in sufficiently low concentrations or quantities as to be below regulatory concern." The Commission responded to this statutory provision by issuing a policy statement on August 29, 1986 (51 FR 30839) that contained criteria for evaluating such petitions. On December 2, 1986 (51 FR 43367), the commission published an advance notice of proposed rulemaking (ANPR) entitled "Radioactive Waste Below Regulatory Concern: Generic Rulemaking" (RIN 3150-AC35). In July 1990, the Commission issued a second policy statement addressing the below regulatory concern issue, "General Statement of Policy on Below Regulatory Concern," July 3, 1990 (55 FR 27522).

In July 1988, the NRC's Office of Nuclear Regulatory Research contracted S. Cohen & Associates (SC&A) to develop technical information concerning Class A low-level radioactive waste which could be used to support NRC technical evaluations of petitions for exempt waste streams. In May 1990, the contract was modified to include the development of information which could be used in establishing a basis for a generic NRC rule governing the disposal of radioactive waste determined to be Below Regulatory Concern (BRC).

In October 1992, the congress enacted the energy Policy Act of 1992. Section 2901 of the Act revoked the Commission's 1986 and 1990 BRC Policy Statements, and in August 1993, the Commission formally withdrew the two BRC Policy Statements. The Commission also terminated the rulemaking action that was initiated to implement the 1986 BRC Policy and withdrew the December 2, 1986 ANPR.

Although it effectively revoked the 1986 BRC Policy Statement, Section 2901 of the energy Policy Act did not either (1) explicitly remove the Commission's obligation under Section 10 of the Low-Level Radioactive Waste Policy Amendments Act of 1985 to develop criteria and procedures for evaluating exemption requests for specific radioactive waste streams on an expedited basis, or (2) revoke the Commission's authority under the Atomic Energy Act to exempt classes of materials from licensing.

By early 1993, SC&A had already accumulated a substantial amount of information concerning Class A low-level waste. Since the information contained in this report should be useful to the NRC staff and others involved in the regulation or disposal of low-level radioactive waste, the NRC, in July 1993, authorized SC&A to compile and present this information in a NUREG/CR report.

ACKNOWLEDGEMENTS

S. Cohen & Associates, Inc. would like to take this opportunity to acknowledge the efforts and participation of the Nuclear Regulatory Commission staff, namely Messrs. Robert Meck, James Malaro, Paul Kovach, and Steve Klementowicz.

In addition, we would like to thank Mr. Ronald Fuchs and Ms. Miriam Muneta of EG&G Idaho, Inc. for their assistance in generating the low-level waste database for this project.

APPENDIX K

Processed and Brokered Wastes
Selected Waste Forms and Radionuclides - Container Level Analyses
(Aggregate Practices from 1988 to 1990)

Exhibit K-1 Non-Compacted Dry Active Waste Radionuclide
Distributions - Container Level Analysis for
Brokered Waste and All Regions and States ^(a)

Waste Class: A-Unstable and A-Stable
Solidification/Absorption media: Cement, Chemsil, Opalex, Floor
Dry, Speedi-Dry, and Florco.

Number of shipping records: 60
Number of shipping containers: 536
Total waste volume: 229.2
Total waste mass: 228,700 Kg
Average waste form density: 0.99 g/cm³

| Nuclide | Concentration Ranges - Percentile ^(b) | | | | | |
|---------|--|-----------------------|----------|-----------|----------|----------|
| | 1st | - Ci/m ³ - | | - pCi/g - | | |
| | 1st | 50th | 99th | 1st | 50th | 99th |
| Am-241 | 3.92E-06 | 1.48E-04 | 2.95E-03 | 9.61E+00 | 5.36E+02 | 9.38E+03 |
| C-14 | 4.71E-06 | 1.18E-04 | 4.24E-02 | 4.27E+00 | 1.43E+02 | 3.30E+05 |
| Co-60 | 4.71E-06 | 1.43E-03 | 4.27E-02 | 1.11E+01 | 1.86E+03 | 5.62E+04 |
| Cr-51 | 4.71E-06 | 1.75E-03 | 1.96E-02 | 3.72E+00 | 1.72E+03 | 7.49E+04 |
| Cs-134 | 1.57E-06 | 1.51E-04 | 3.37E-02 | 5.60E-01 | 3.06E+02 | 3.13E+04 |
| Cs-137 | 9.42E-06 | 1.51E-04 | 2.12E-02 | 1.65E+01 | 2.14E+02 | 7.08E+04 |
| Fe-55 | 4.61E-04 | 3.20E-03 | 6.85E-02 | 5.40E+02 | 3.89E+03 | 9.03E+04 |
| H-3 | 4.71E-06 | 8.62E-04 | 3.23E+01 | 4.16E+00 | 2.47E+03 | 1.29E+08 |
| I-125 | 4.71E-06 | 9.46E-04 | 1.76E-01 | 4.29E+00 | 1.87E+03 | 6.65E+05 |
| I-129 | 4.71E-06 | 4.71E-06 | 4.71E-06 | 4.16E+00 | 5.65E+00 | 1.10E+01 |
| Kr-85 | 2.35E-03 | 2.83E-03 | 5.04E-01 | 7.34E+03 | 8.81E+03 | 2.36E+06 |
| Mn-54 | 1.51E-04 | 1.51E-04 | 8.05E-03 | 2.35E+02 | 3.20E+02 | 4.56E+03 |
| Na-22 | 1.88E-04 | 3.30E-03 | 2.21E-02 | 1.82E+02 | 7.68E+03 | 5.83E+04 |
| Ni-63 | 4.71E-05 | 1.53E-03 | 4.23E-01 | 1.07E+02 | 1.69E+03 | 3.03E+05 |
| P-32 | 4.71E-06 | 9.42E-06 | 2.35E-02 | 3.94E+00 | 9.51E+00 | 5.29E+04 |
| Pu-241 | 9.42E-06 | 4.71E-05 | 1.02E-03 | 1.10E+01 | 5.72E+01 | 1.35E+03 |
| Ra-226 | 4.71E-06 | 4.71E-04 | 9.42E-04 | 1.10E+01 | 1.47E+03 | 2.94E+03 |
| S-35 | 2.35E-05 | 3.07E-03 | 5.04E-02 | 7.34E+01 | 4.15E+03 | 9.56E+04 |
| Sr-90 | 4.71E-06 | 1.88E-05 | 5.51E-04 | 4.89E+00 | 2.49E+01 | 4.78E+02 |
| Tc-99 | 4.71E-06 | 4.71E-06 | 4.71E-06 | 4.16E+00 | 5.65E+00 | 1.10E+01 |

Exhibit K-1 Non-Compacted Dry Active Waste Radionuclide
Distributions - Container Level Analysis for
Brokered Waste and All Regions and States ^(a),
Cont,d

| Nuclide | Concentration Ranges - Percentile ^(b) | | | | | |
|---------|--|-----------------------|----------|----------|-----------|----------|
| | 1st | - Ci/m ³ - | | 1st | - pCi/g - | |
| | | 50th | 99th | | 50th | 99th |
| Th-232 | 2.35E-04 | 4.24E-03 | 1.70E-02 | 1.03E+03 | 1.06E+04 | 6.55E+04 |
| U-238 | 1.42E-05 | 1.07E-04 | 3.65E-04 | 1.10E+01 | 1.38E+02 | 4.87E+02 |
| Zn-65 | 4.71E-06 | 1.51E-04 | 1.96E-01 | 1.10E+01 | 3.20E+02 | 1.79E+05 |

(a) Based on brokered shipment and container data to Richland and Beatty (1988 to 1990) for all regions and states. Waste brokers and processors are categorized under the industrial sector. See text for details.

(b) Radionuclides with 30 or more data points characterizing concentration ranges.

Exhibit K-1 (Continued)

Container Stats - ORIGINAL Rec: 1 of 23

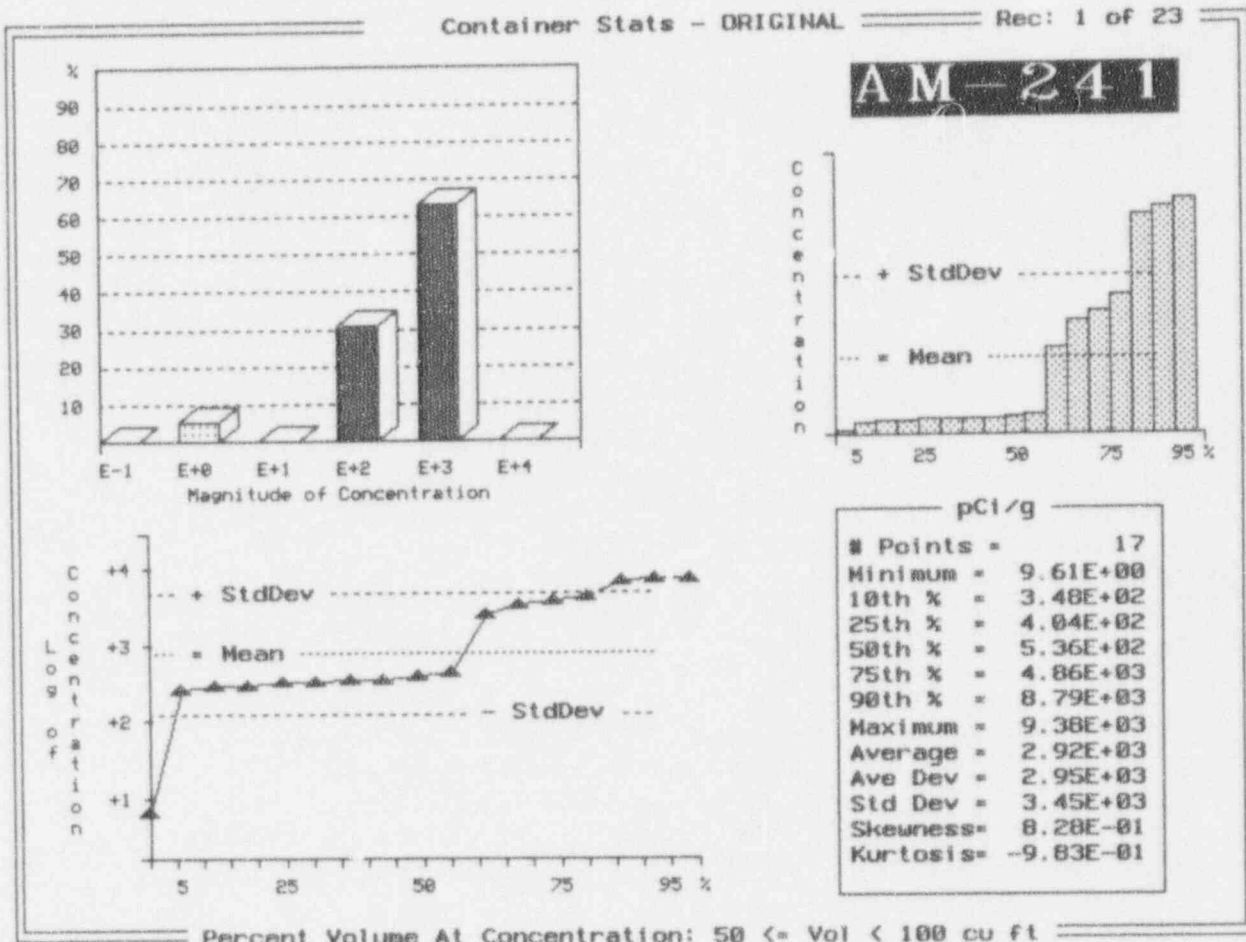


Exhibit K-1 (Continued)

Container Stats - ORIGINAL

Rec: 1 of 23

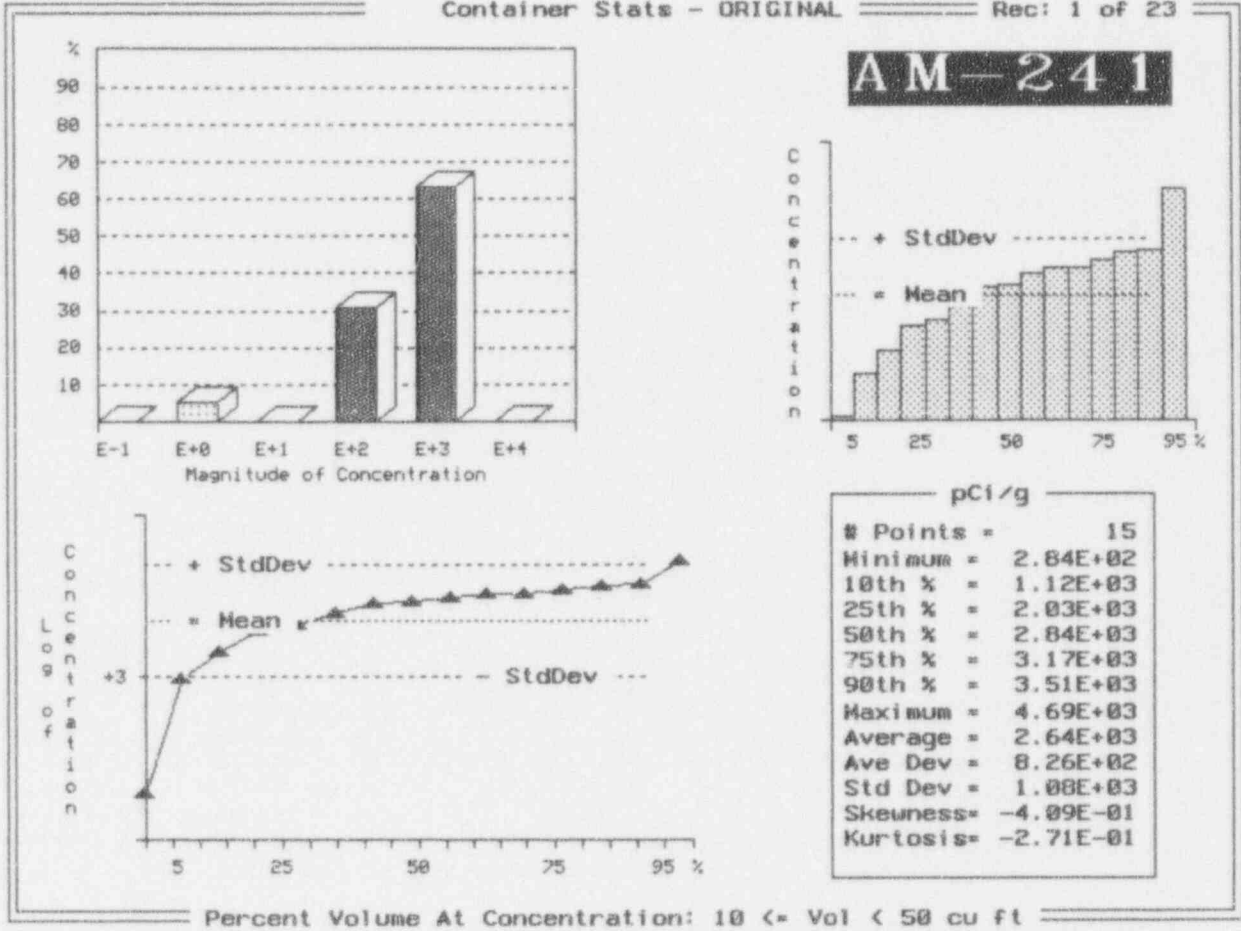
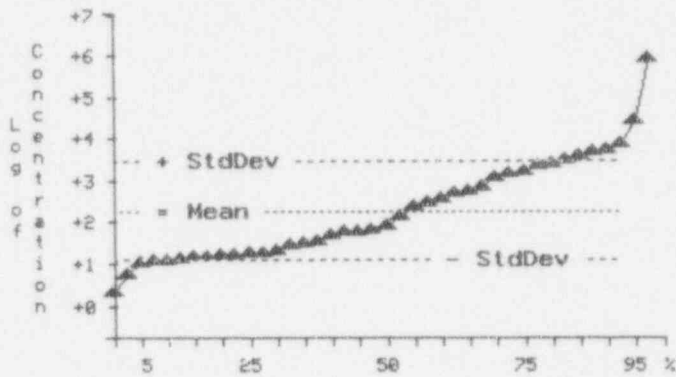

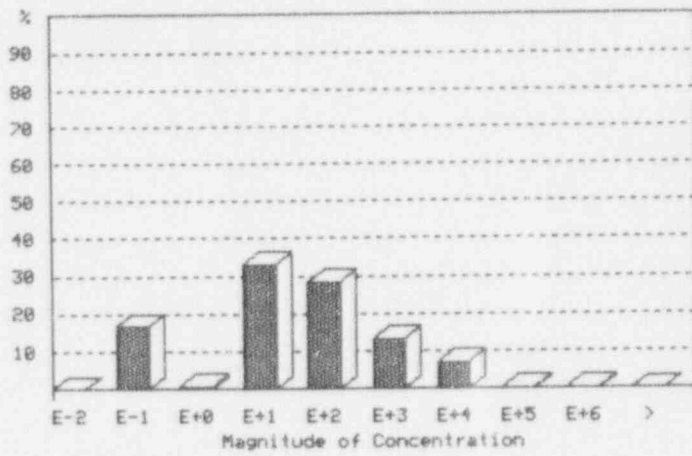


Exhibit K-1 (Continued)

Container Stats - ORIGINAL

Rec: 2 of 23

C-14



| pci/g | |
|------------|----------|
| # Points = | 117 |
| 1st % = | 4.27E+00 |
| 10th % = | 2.20E+01 |
| 25th % = | 3.29E+01 |
| 50th % = | 1.43E+02 |
| 75th % = | 2.53E+03 |
| 90th % = | 6.99E+03 |
| 99th % = | 3.30E+05 |
| Average = | 1.66E+04 |
| Ave Dev = | 2.86E+04 |
| Std Dev = | 1.27E+05 |
| Skewness = | 9.75E+00 |
| Kurtosis = | 9.74E+01 |

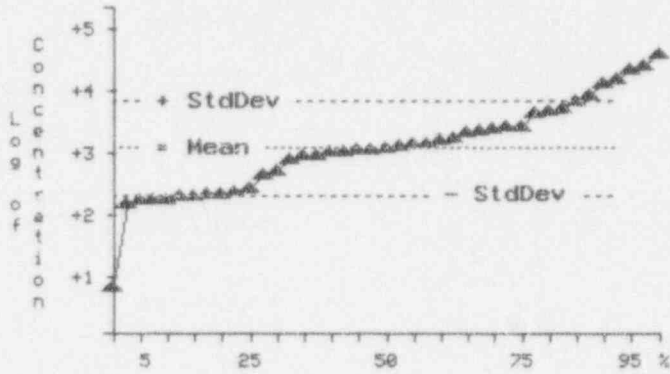
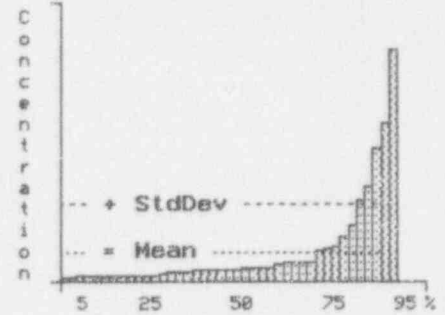
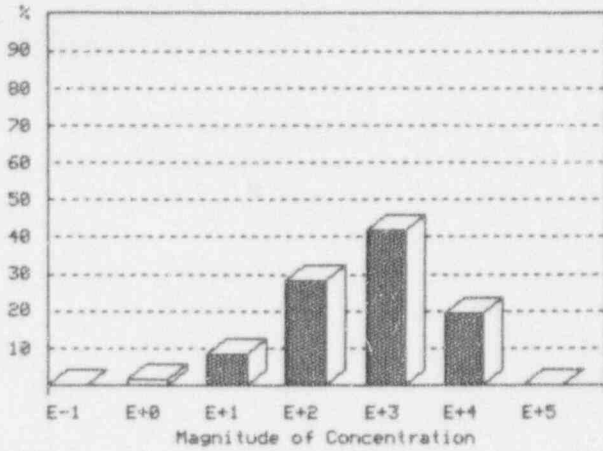
Percent Volume At Concentration: 5 <= Vol < 10 cu ft

Exhibit K-1 (Continued)

Container Stats - ORIGINAL

Rec: 3 of 23

CO-60



| pCi/g | |
|------------|----------|
| # Points = | 81 |
| Minimum = | 1.10E+01 |
| 10th % = | 2.76E+02 |
| 25th % = | 3.61E+02 |
| 50th % = | 1.86E+03 |
| 75th % = | 4.04E+03 |
| 90th % = | 1.93E+04 |
| Maximum = | 5.62E+04 |
| Average = | 5.99E+03 |
| Ave Dev = | 6.80E+03 |
| Std Dev = | 1.06E+04 |
| Skeuness= | 2.70E+00 |
| Kurtosis= | 7.31E+00 |

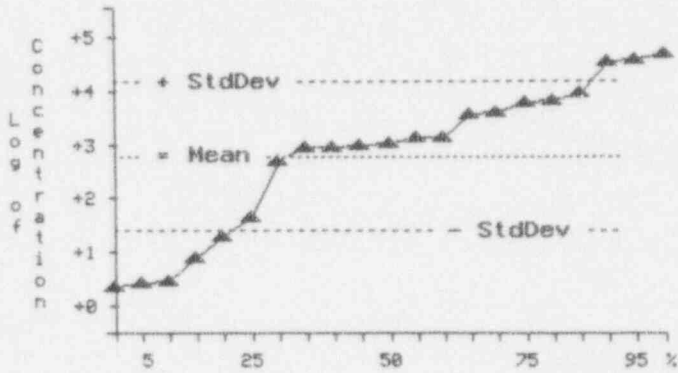
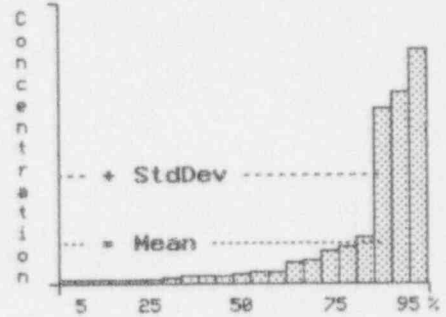
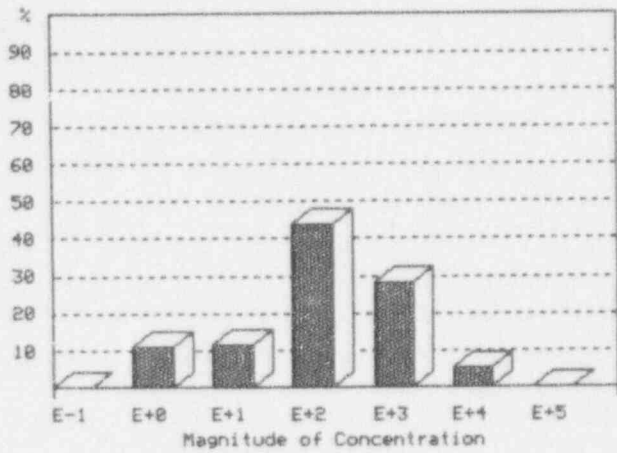
Percent Volume At Concentration: 5 <= Vol < 10 cu ft

Exhibit K-1 (Continued)

Container Stats - ORIGINAL

Rec: 4 of 23

CR-51



| pCi/g | |
|------------|----------|
| # Points = | 21 |
| Minimum = | 3.72E+00 |
| 10th % = | 4.30E+00 |
| 25th % = | 3.23E+01 |
| 50th % = | 1.72E+03 |
| 75th % = | 9.31E+03 |
| 90th % = | 5.64E+04 |
| Maximum = | 7.49E+04 |
| Average = | 1.19E+04 |
| Ave Dev = | 1.51E+04 |
| Std Dev = | 2.24E+04 |
| Skewness = | 1.86E+00 |
| Kurtosis = | 1.87E+00 |

Percent Volume At Concentration: 5 <= Vol < 10 cu ft

Exhibit K-1 (Continued)

Container Stats - ORIGINAL

Rec: 4 of 23

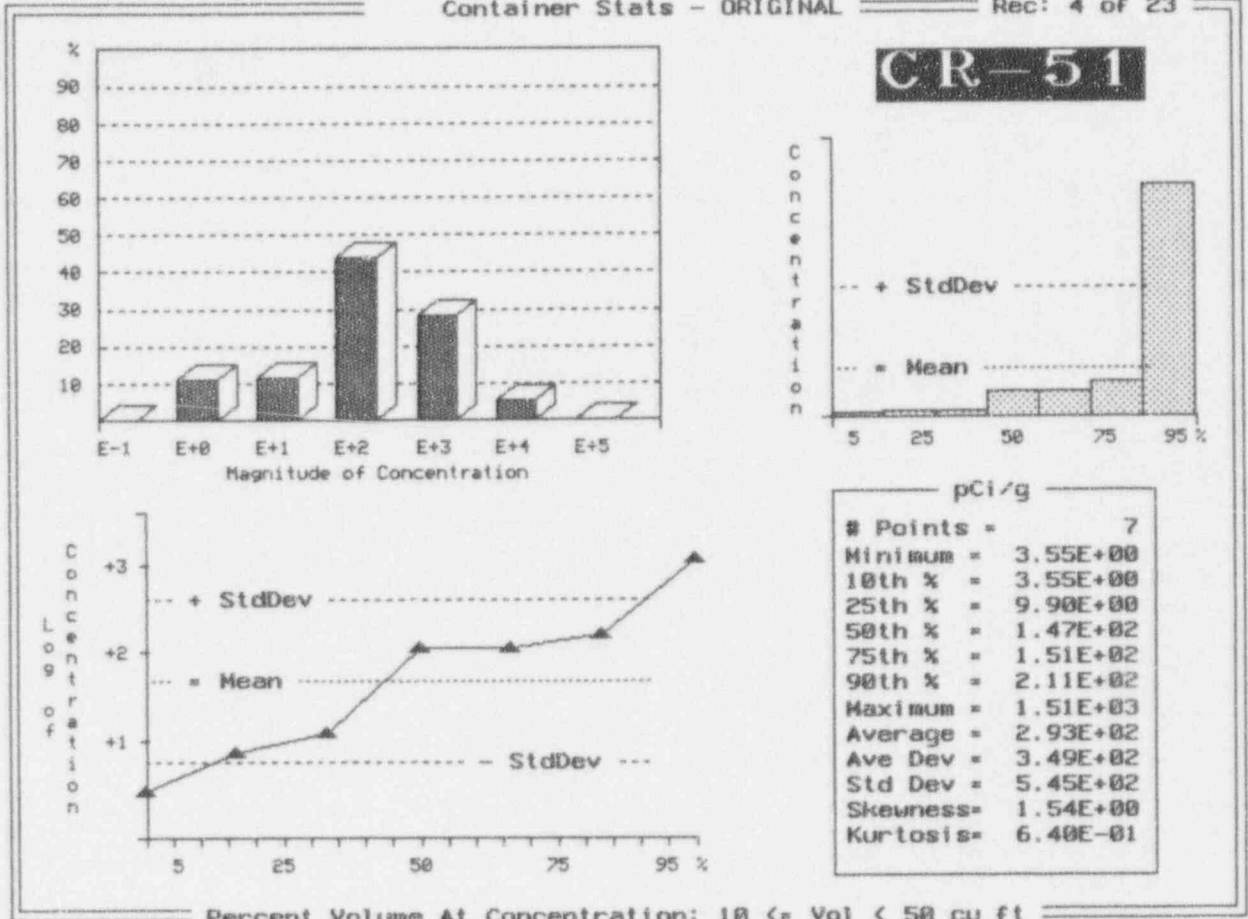


Exhibit K-1 (Continued)

Container Stats - ORIGINAL

Rec: 4 of 23

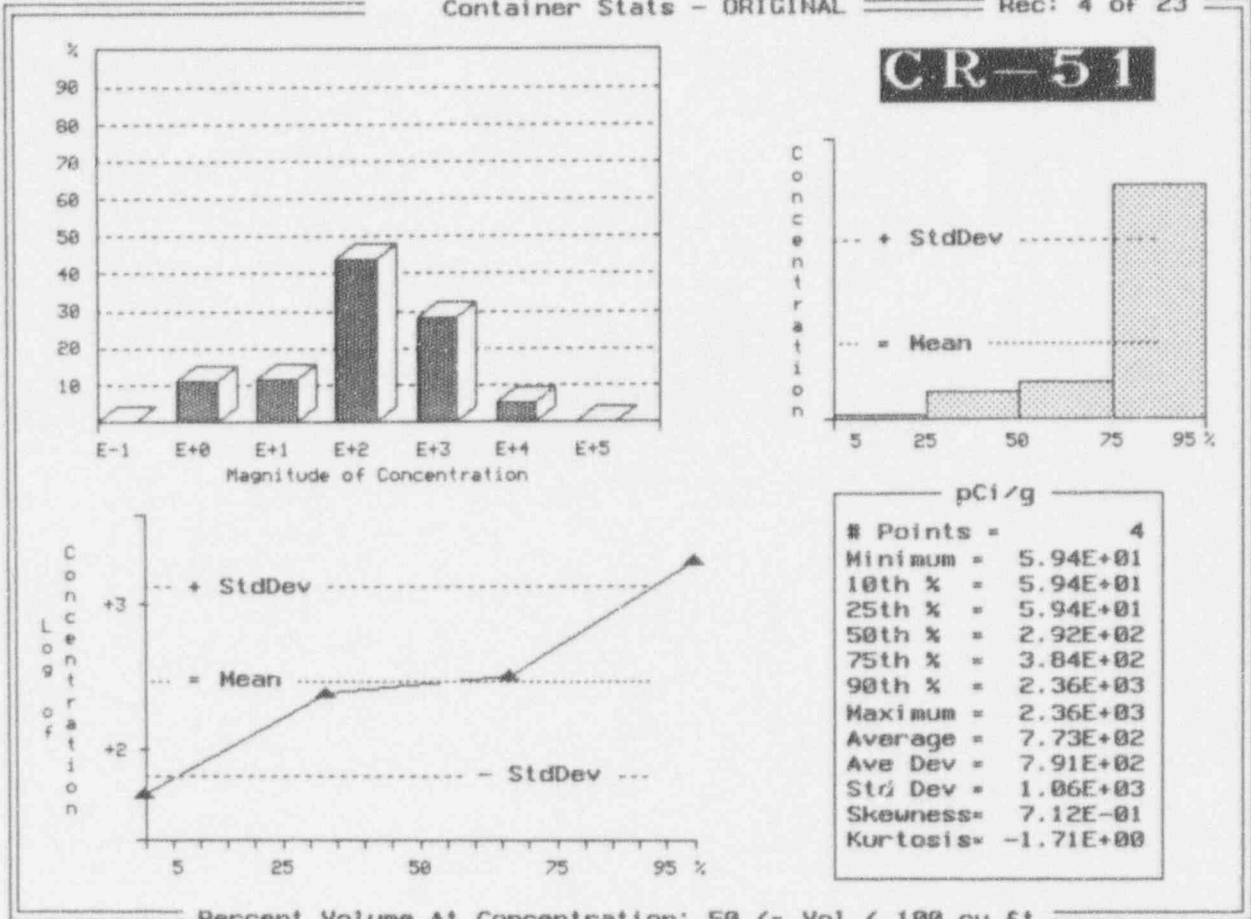


Exhibit K-1 (Continued)

Container Stats - ORIGINAL

Rec: 5 of 23

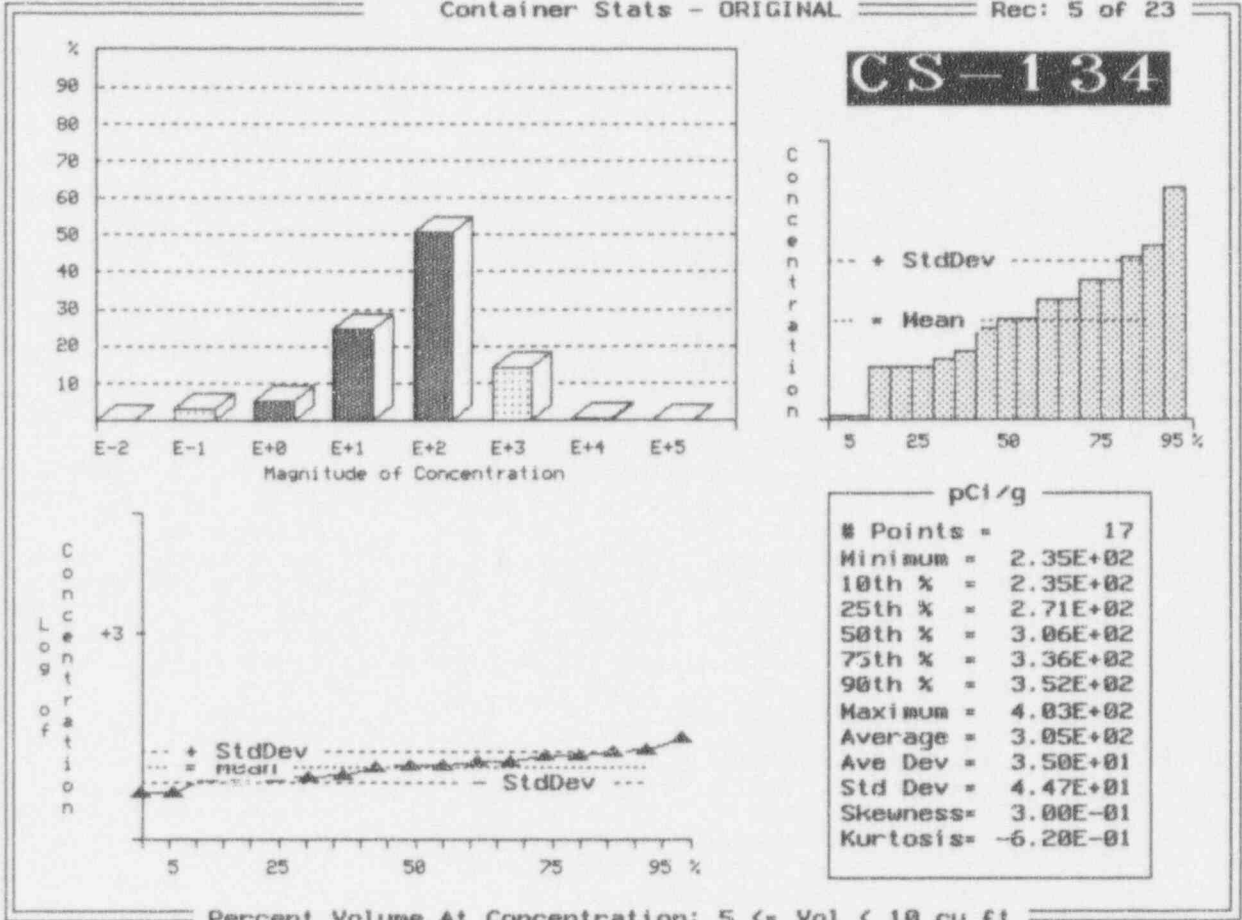


Exhibit K-1 (Continued)

Container Stats - ORIGINAL

Rec: 5 of 23

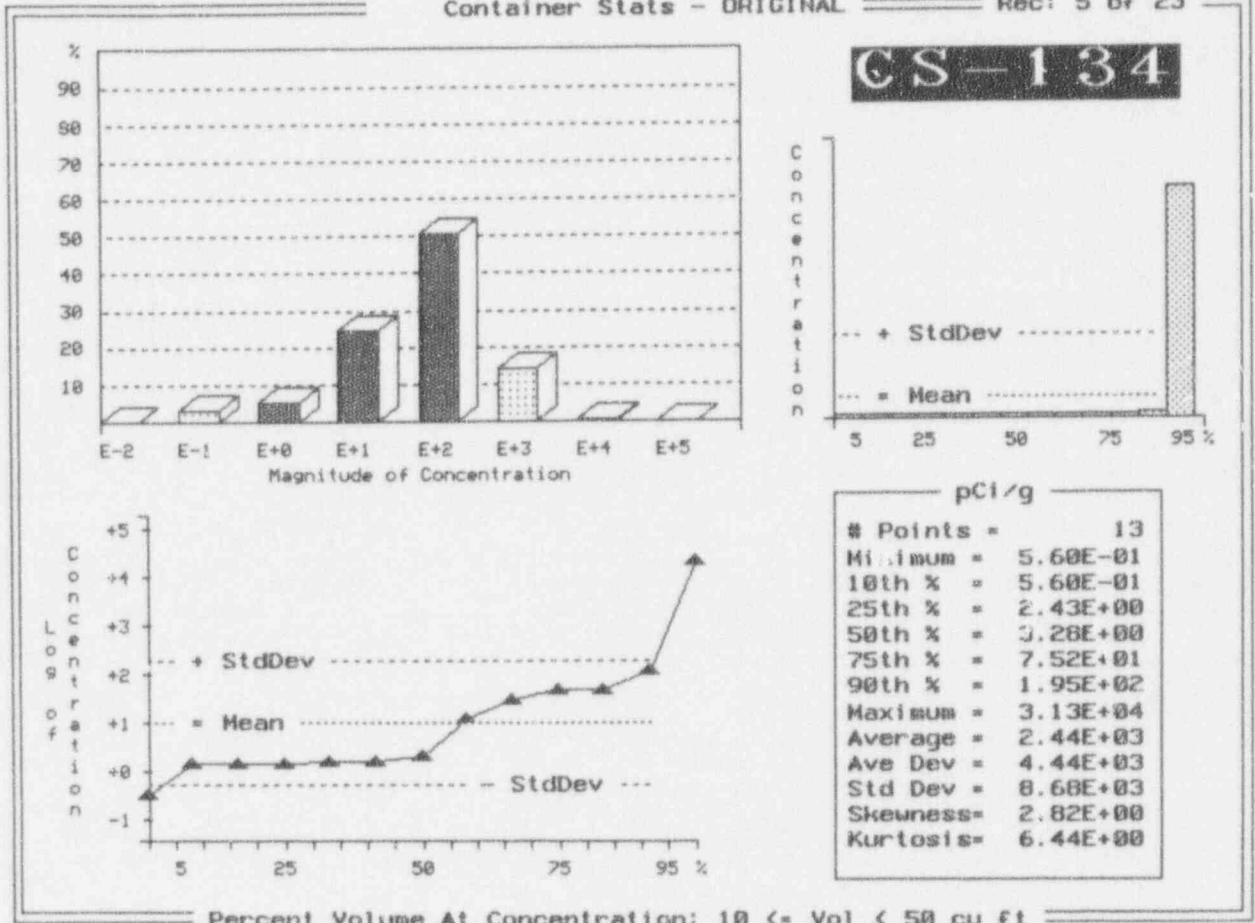


Exhibit K-1 (Continued)

Container Stats - ORIGINAL

Rec: 5 of 23

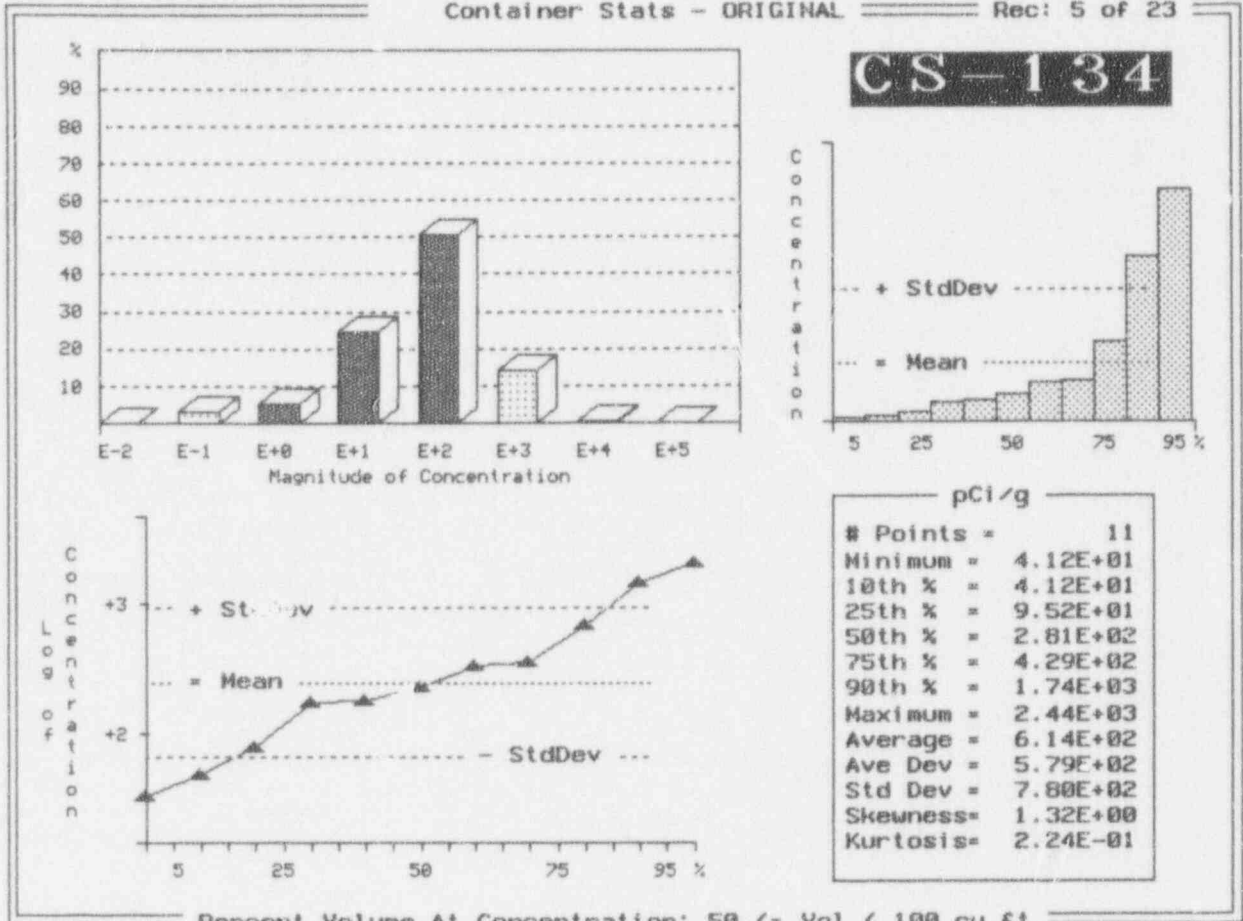


Exhibit K-1 (Continued)

Container Stats - ORIGINAL

Rec: 5 of 23

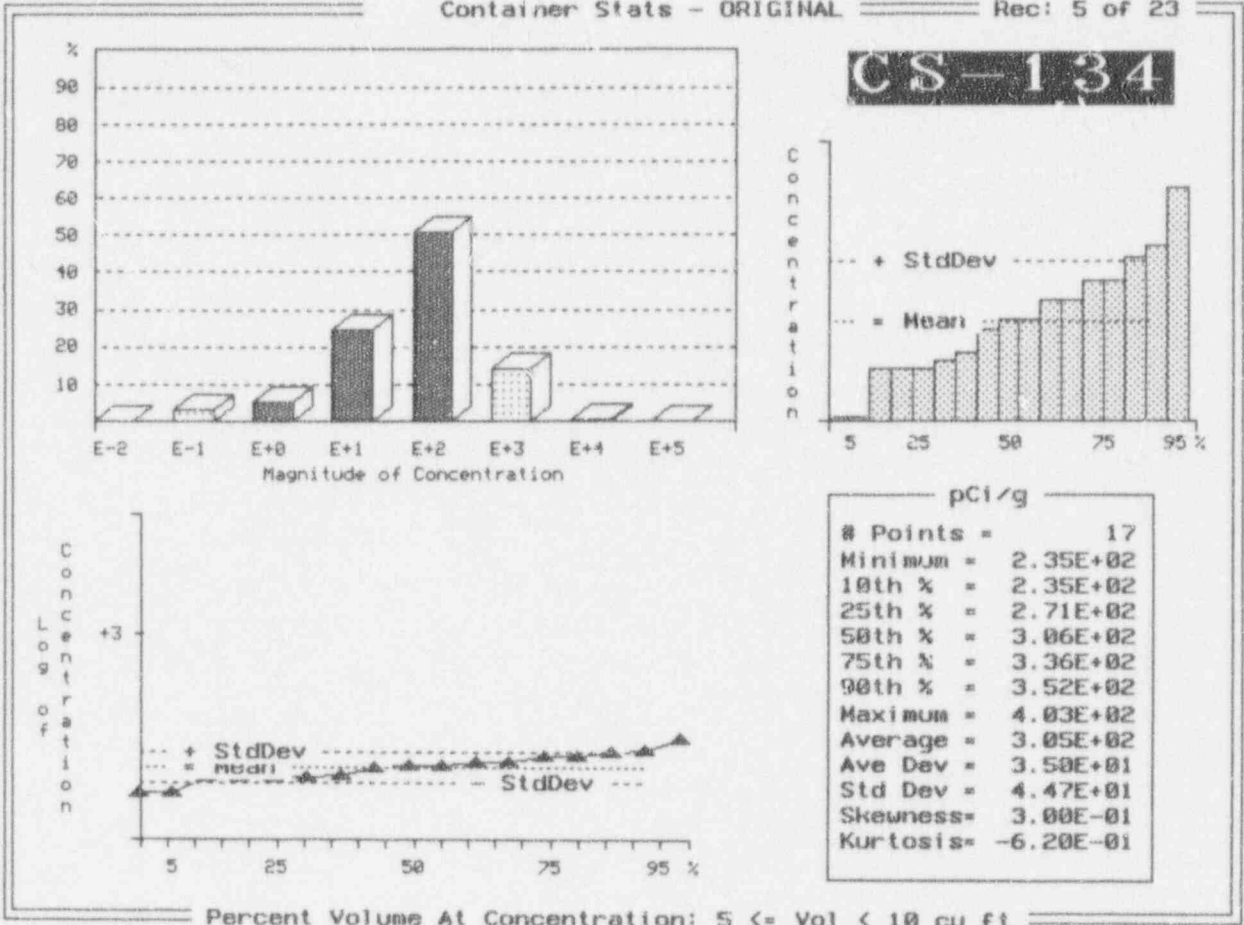


Exhibit K-1 (Continued)

Container Stats - ORIGINAL

Rec: 5 of 23

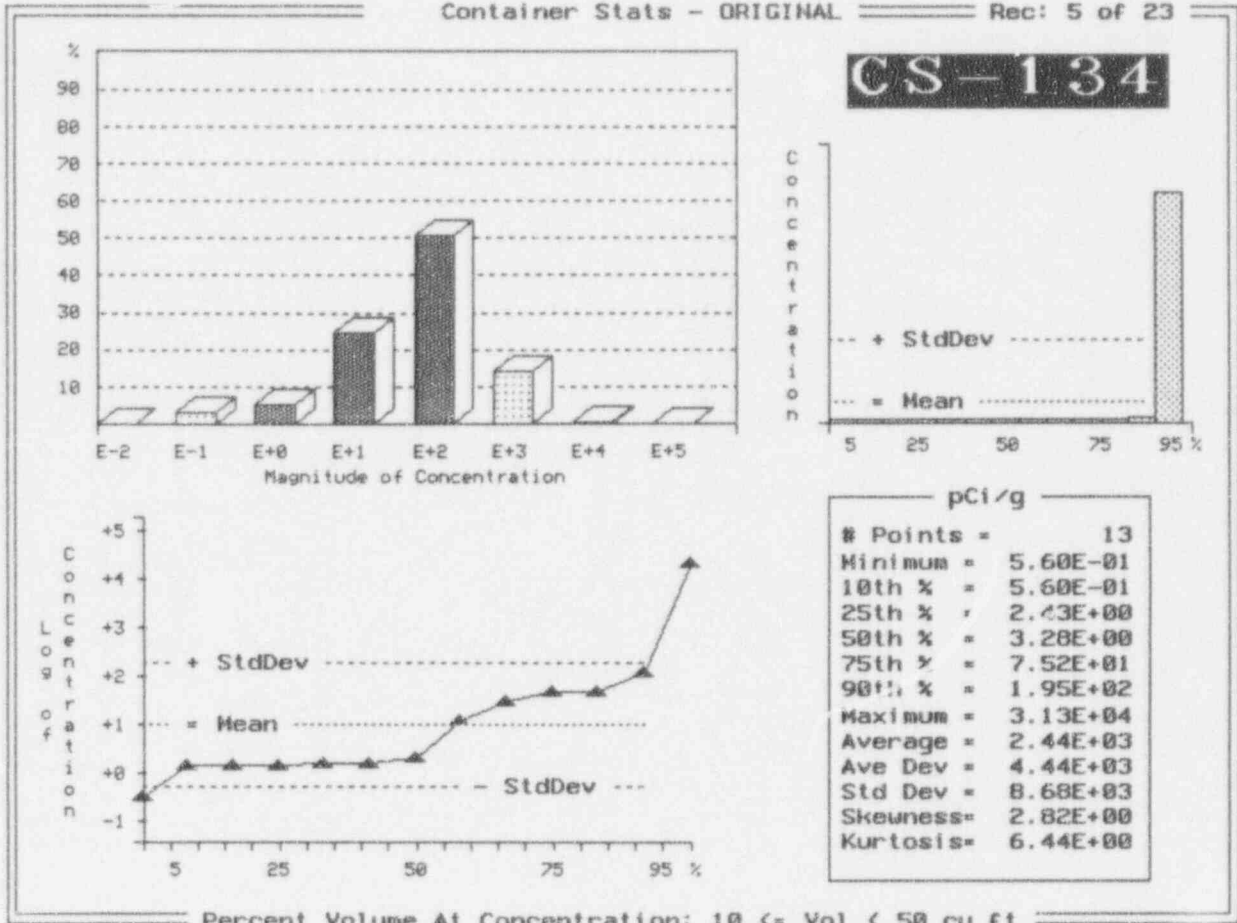


Exhibit K-1 (Continued)

Container Stats - ORIGINAL

Rec: 5 of 23

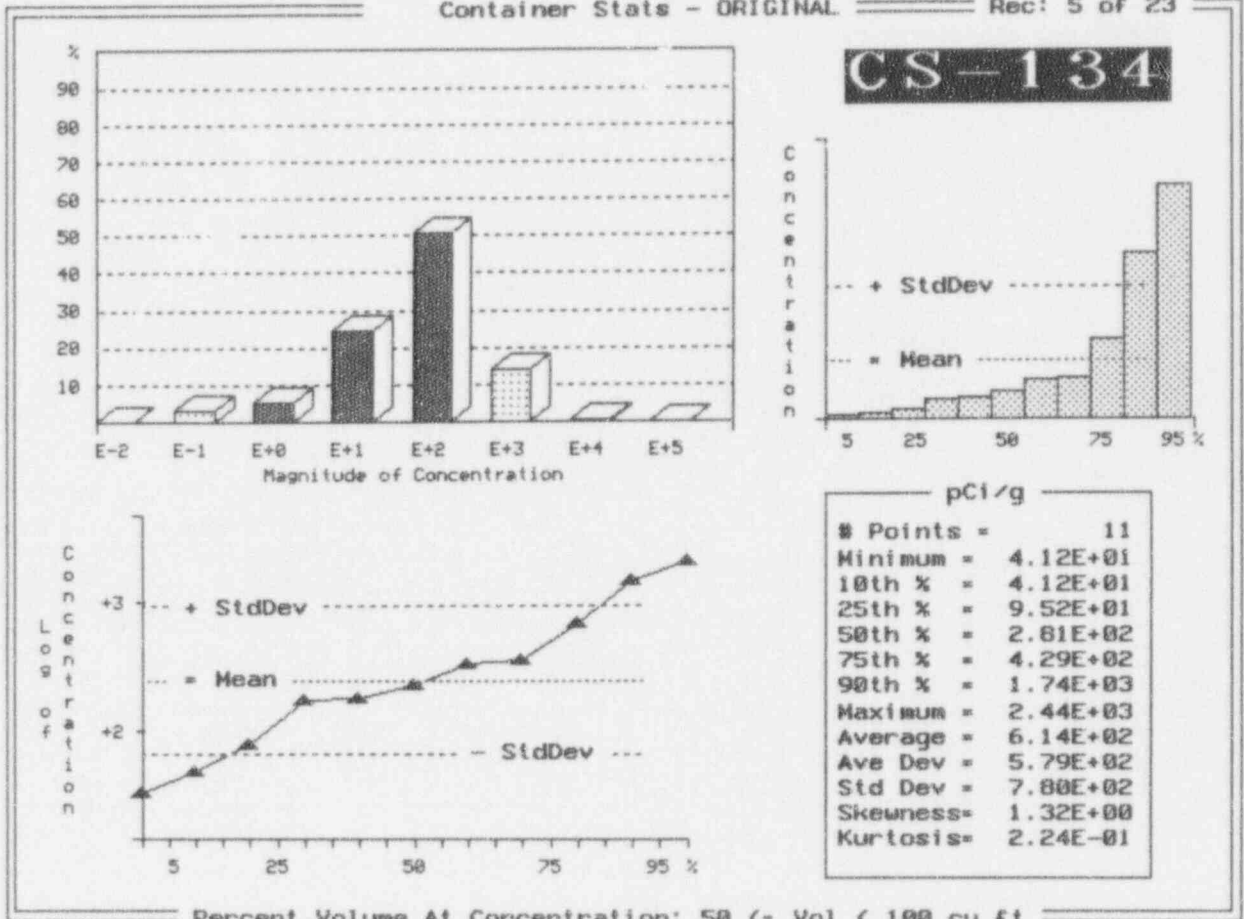


Exhibit K-1 (Continued)

Container Stats - ORIGINAL

Rec: 6 of 23

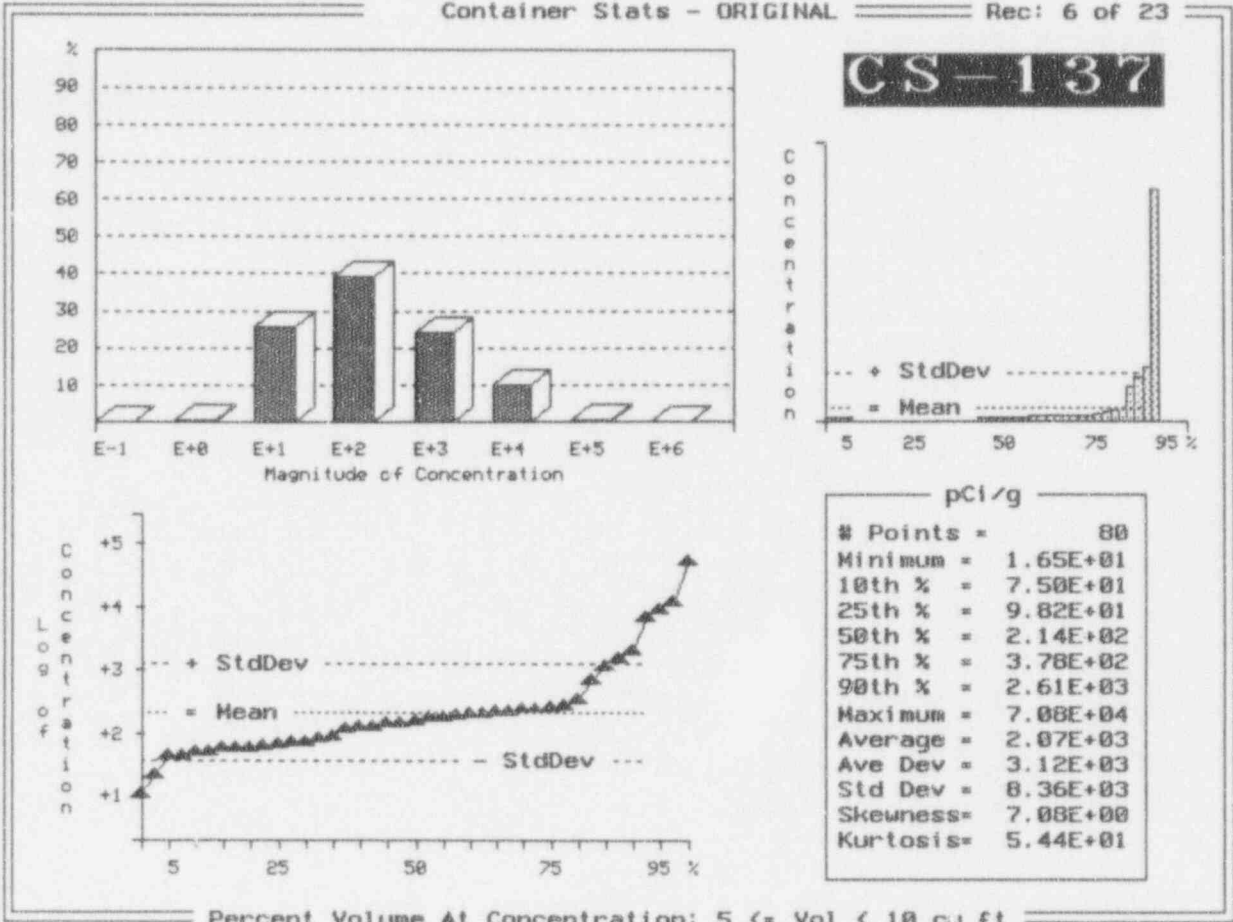


Exhibit K-1 (Continued)

Container Stats - ORIGINAL

Rec: 7 of 23

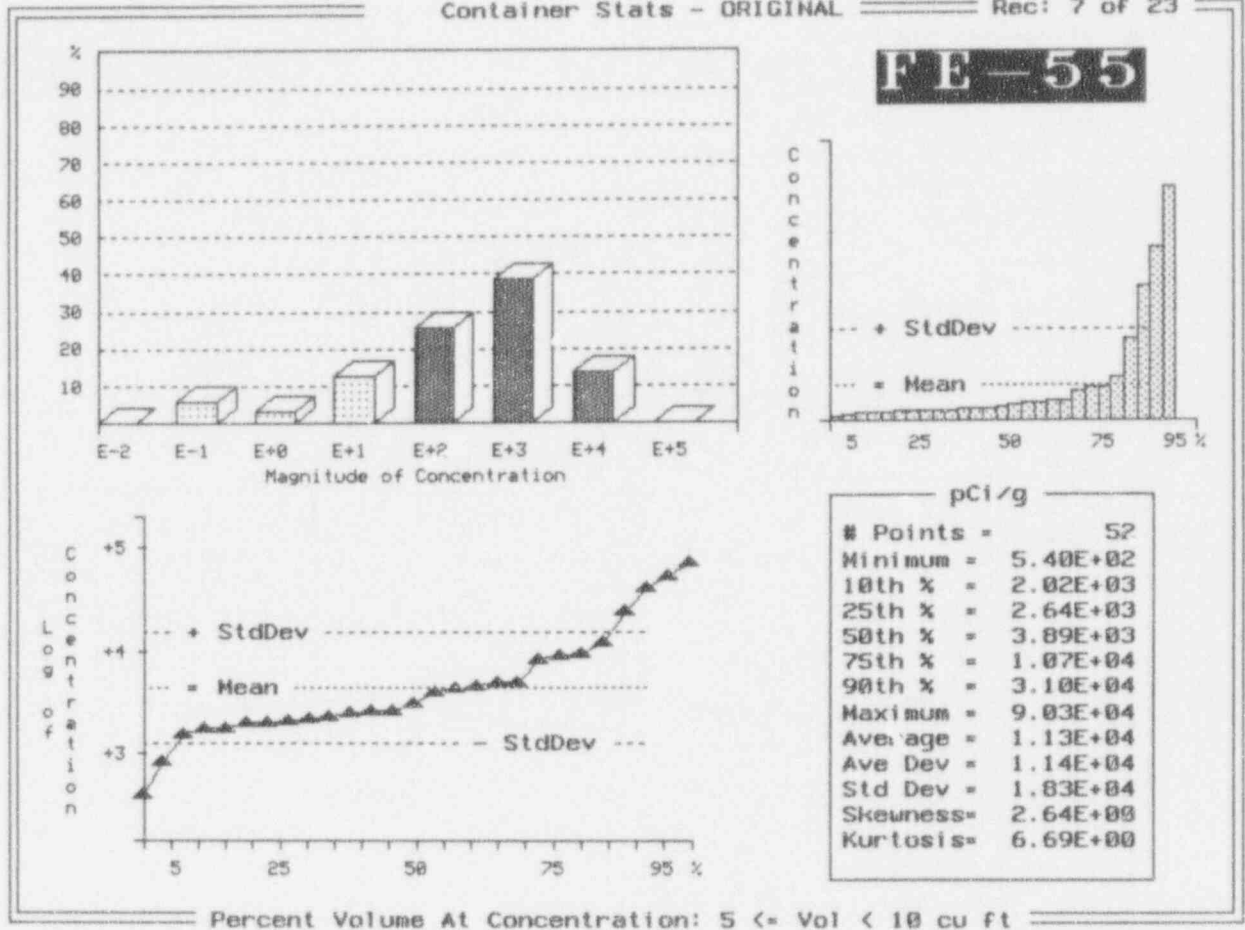


Exhibit K-1 (Continued)

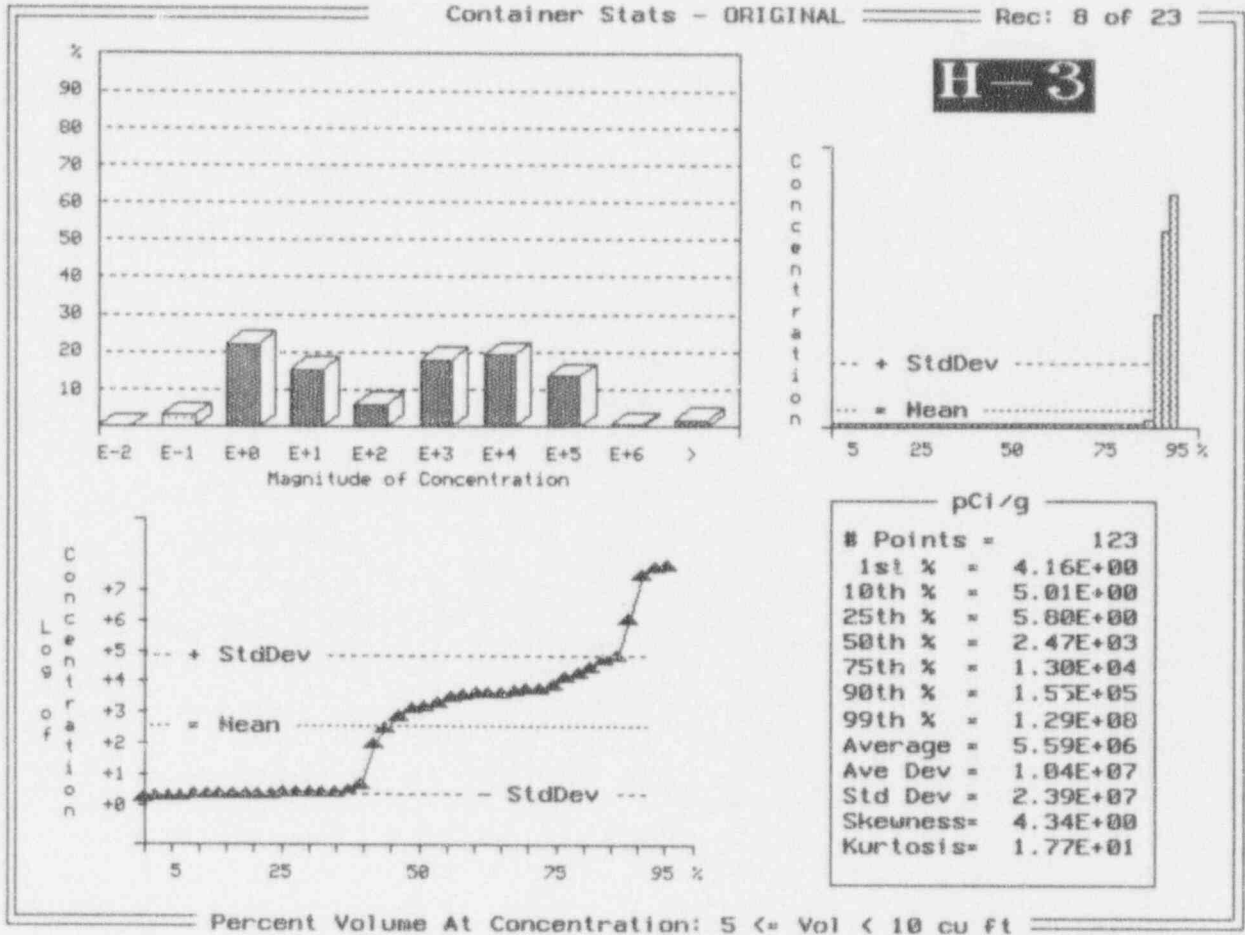


Exhibit K-1 (Continued)

Container Stats - ORIGINAL

Rec: 8 of 23

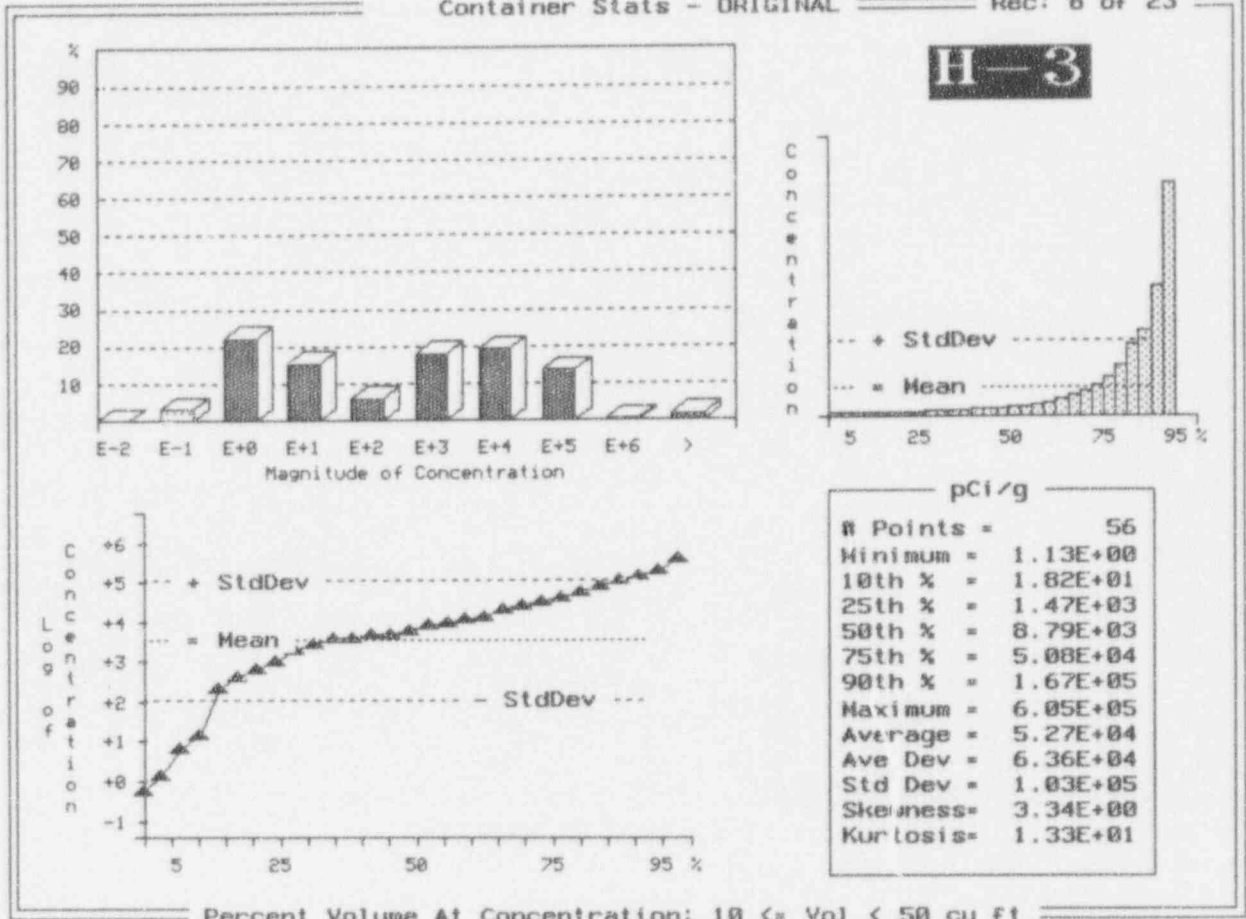
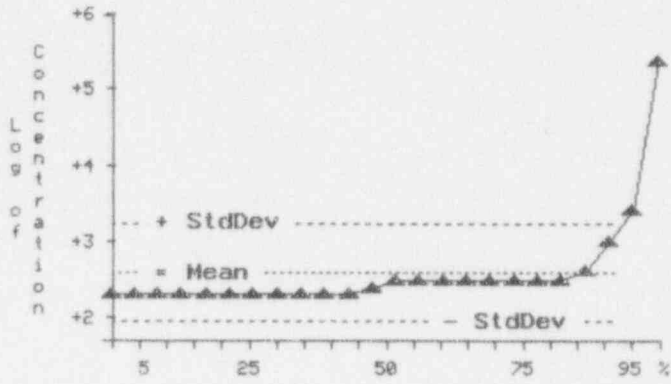
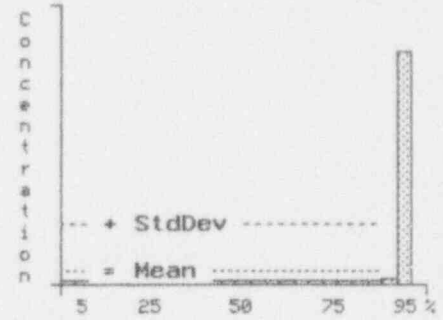
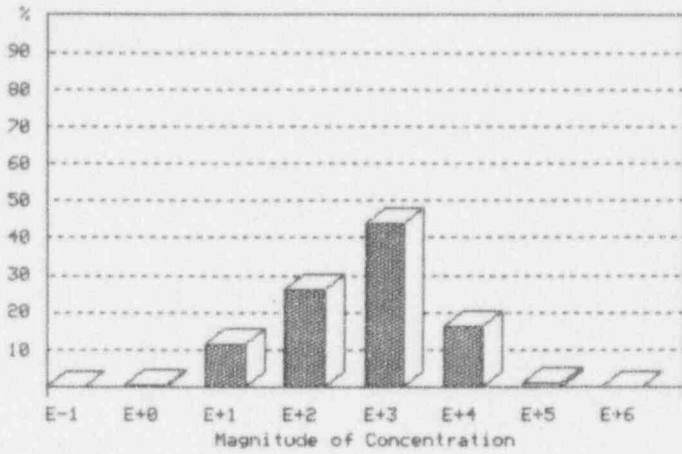


Exhibit K-1 (Continued)

Container Stats - ORIGINAL

Rec: 9 of 23

I-125



| pCi/g | |
|------------|----------|
| # Points = | 24 |
| Minimum = | 2.94E+02 |
| 10th % = | 2.94E+02 |
| 25th % = | 2.94E+02 |
| 50th % = | 3.52E+02 |
| 75th % = | 4.41E+02 |
| 90th % = | 1.39E+03 |
| Maximum = | 3.10E+05 |
| Average = | 1.34E+04 |
| Ave Dev = | 2.47E+04 |
| Std Dev = | 6.31E+04 |
| Skewness = | 4.30E+00 |
| Kurtosis = | 1.72E+01 |

Percent Volume At Concentration: 1 <= Vol < 5 cu ft

Exhibit K-1 (Continued)

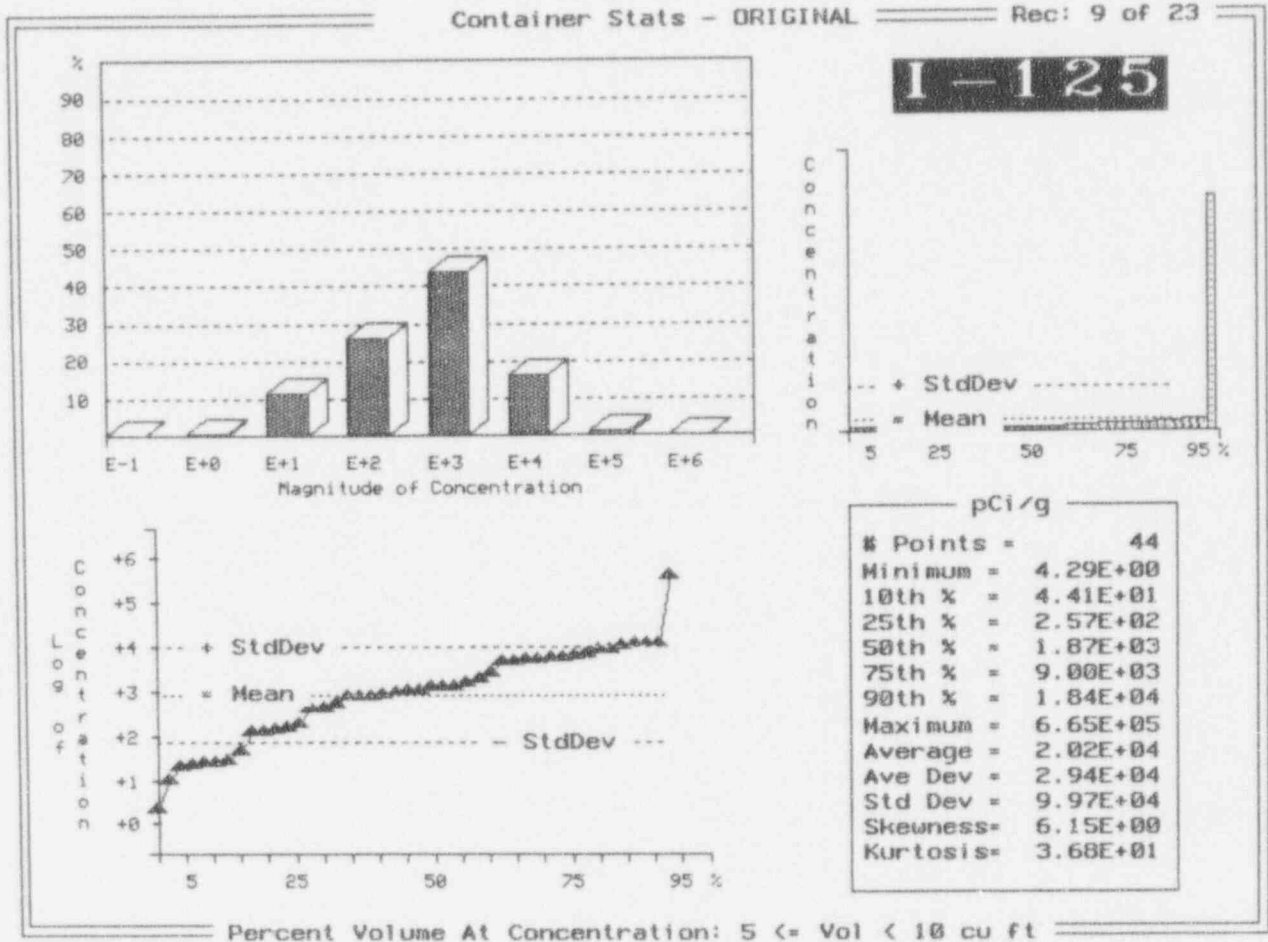
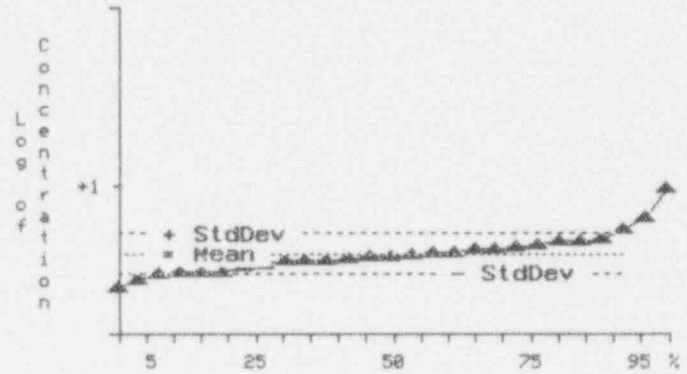
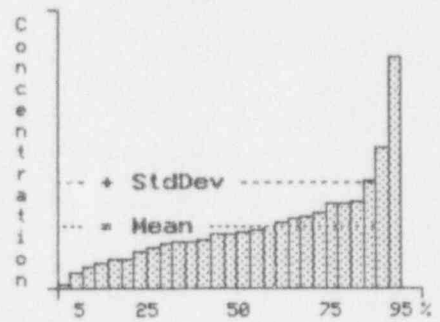
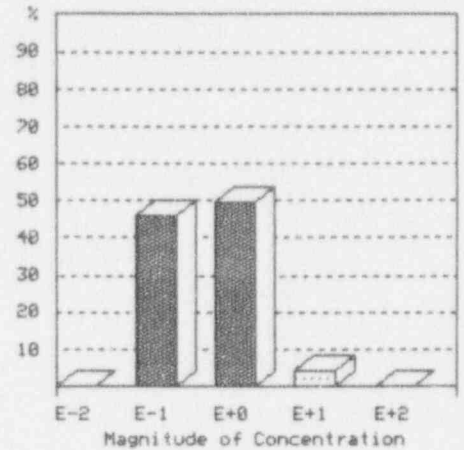


Exhibit K-1 (Continued)

Container Stats - ORIGINAL

Rec: 10 of 23

I-129



| pCi/g | |
|------------|----------|
| # Points = | 52 |
| Minimum = | 4.16E+00 |
| 10th % = | 4.69E+00 |
| 25th % = | 5.12E+00 |
| 50th % = | 5.65E+00 |
| 75th % = | 6.20E+00 |
| 90th % = | 6.67E+00 |
| Maximum = | 1.10E+01 |
| Average = | 5.81E+00 |
| Ave Dev = | 7.46E-01 |
| Std Dev = | 1.11E+00 |
| Skewness = | 2.08E+00 |
| Kurtosis = | 7.34E+00 |

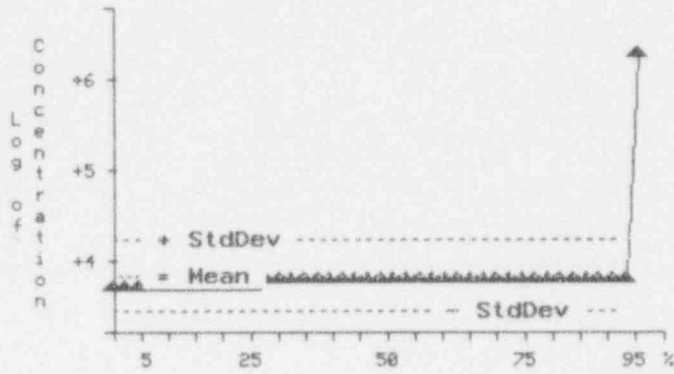
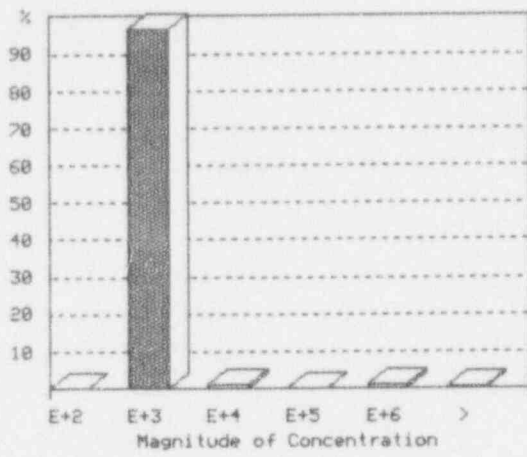
Percent Volume At Concentration: 5 <= Vol < 10 cu ft

Exhibit K-1 (Continued)

Container Stats - ORIGINAL

Rec: 11 of 23

KR-85



| pCi/g | |
|------------|----------|
| # Points = | 83 |
| Minimum = | 7.34E+03 |
| 10th % = | 7.34E+03 |
| 25th % = | 7.34E+03 |
| 50th % = | 8.81E+03 |
| 75th % = | 8.81E+03 |
| 90th % = | 8.81E+03 |
| Maximum = | 2.36E+06 |
| Average = | 3.68E+04 |
| Ave Dev = | 5.59E+04 |
| Std Dev = | 2.58E+05 |
| Skewness = | 8.78E+00 |
| Kurtosis = | 7.61E+01 |

Percent Volume At Concentration: 5 <= Vol < 10 cu ft

Exhibit K-1 (Continued)

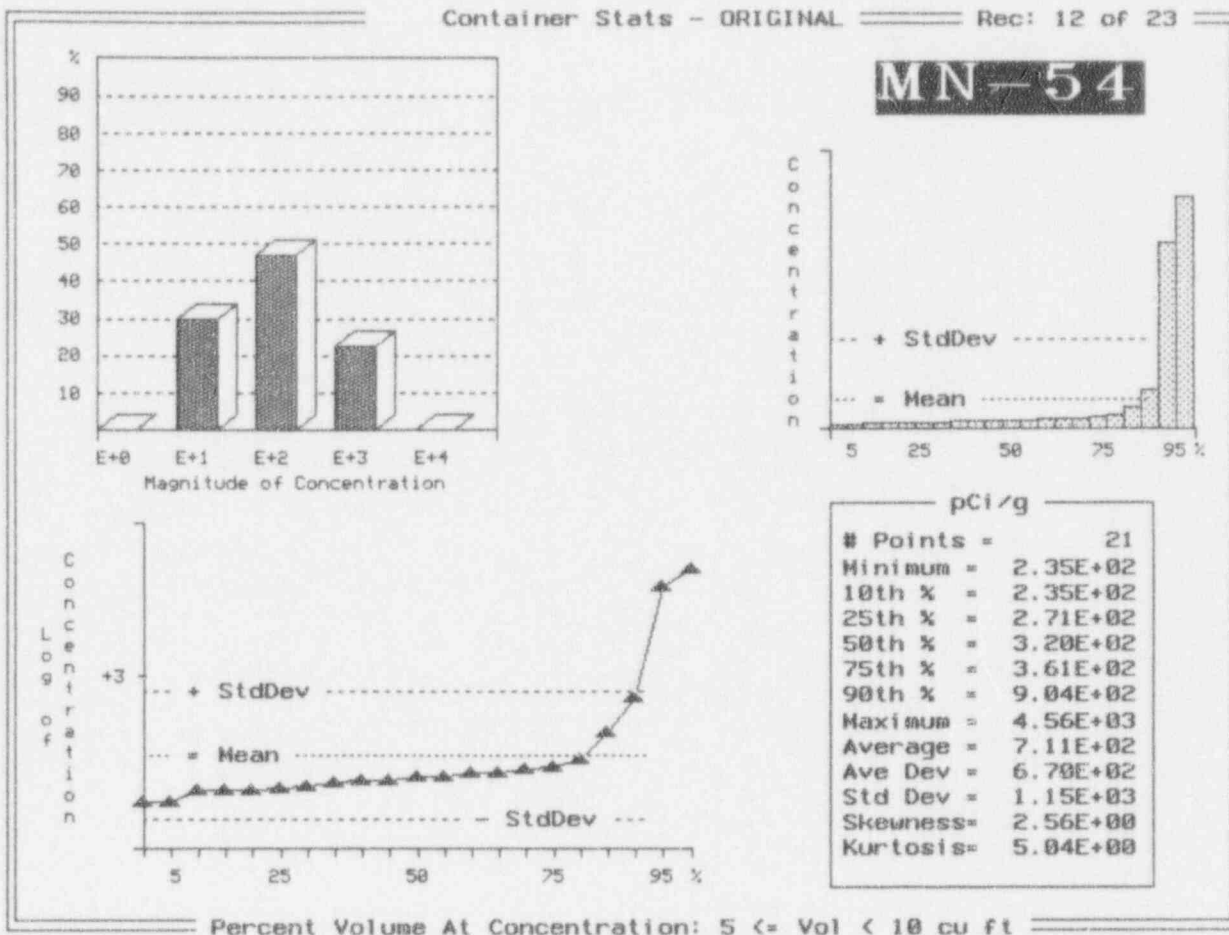
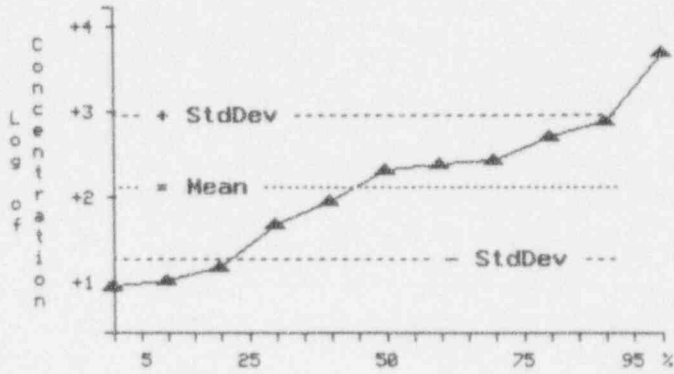
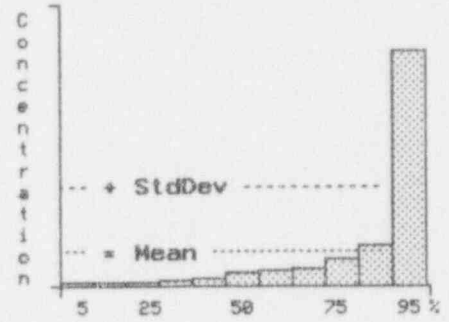
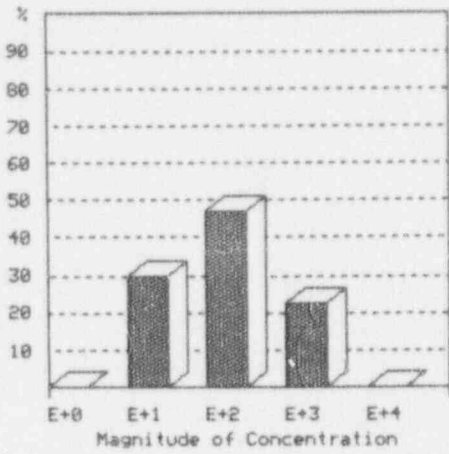


Exhibit K-1 (Continued)

Container Stats - ORIGINAL

Rec: 12 of 23

MN-54



| pCi/g | |
|------------|----------|
| # Points = | 11 |
| Minimum = | 1.25E+01 |
| 10th % = | 1.25E+01 |
| 25th % = | 2.10E+01 |
| 50th % = | 2.84E+02 |
| 75th % = | 3.62E+02 |
| 90th % = | 1.05E+03 |
| Maximum = | 6.45E+03 |
| Average = | 8.53E+02 |
| Ave Dev = | 1.05E+03 |
| Std Dev = | 1.89E+03 |
| Skeuness = | 2.34E+00 |
| Kurtosis = | 4.10E+00 |

Percent Volume At Concentration: 50 <= Vol < 100 cu ft

Exhibit K-1 (Continued)

Container Stats - ORIGINAL

Rec: 13 of 23

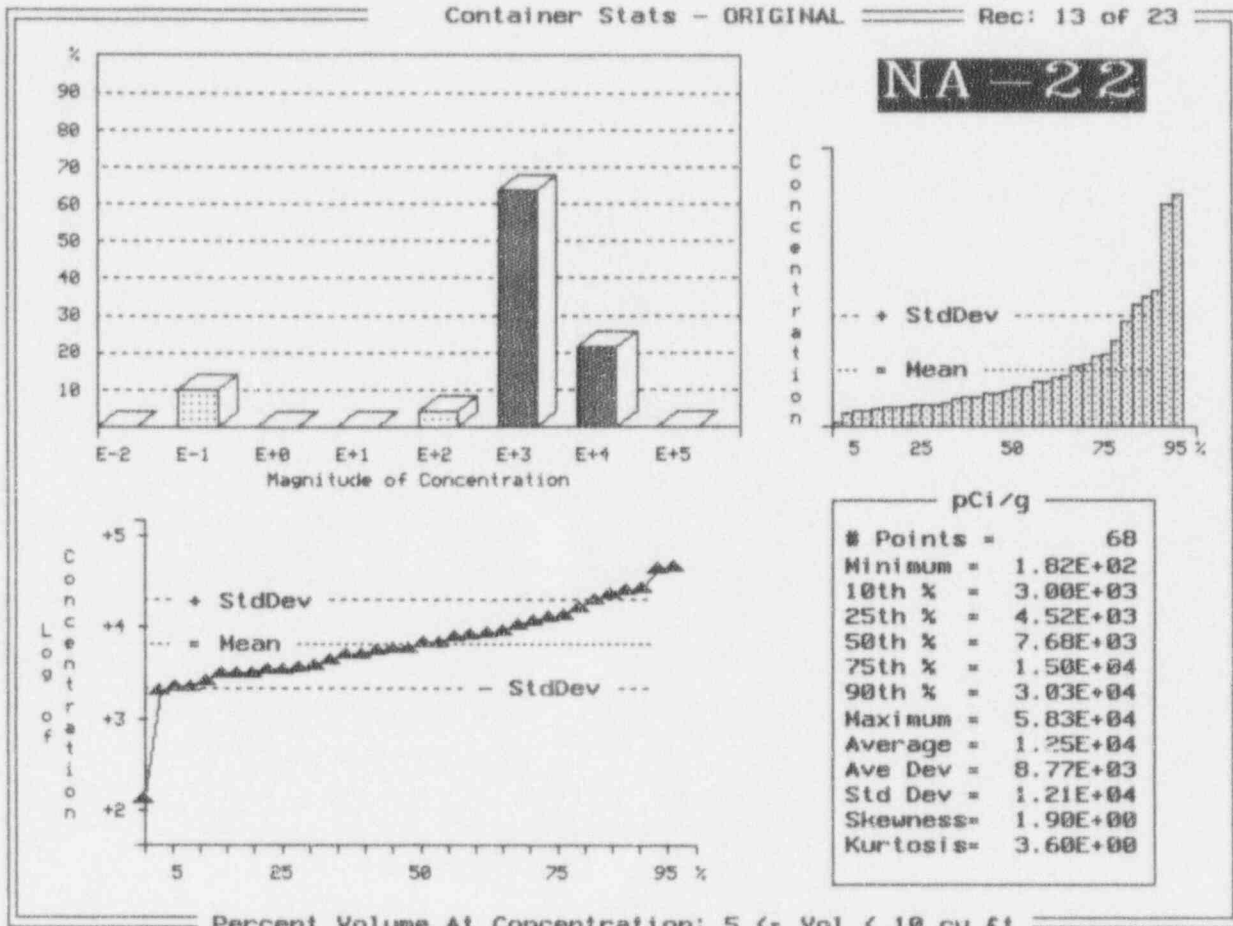


Exhibit K-1 (Continued)

Container Stats - ORIGINAL

Rec: 13 of 23

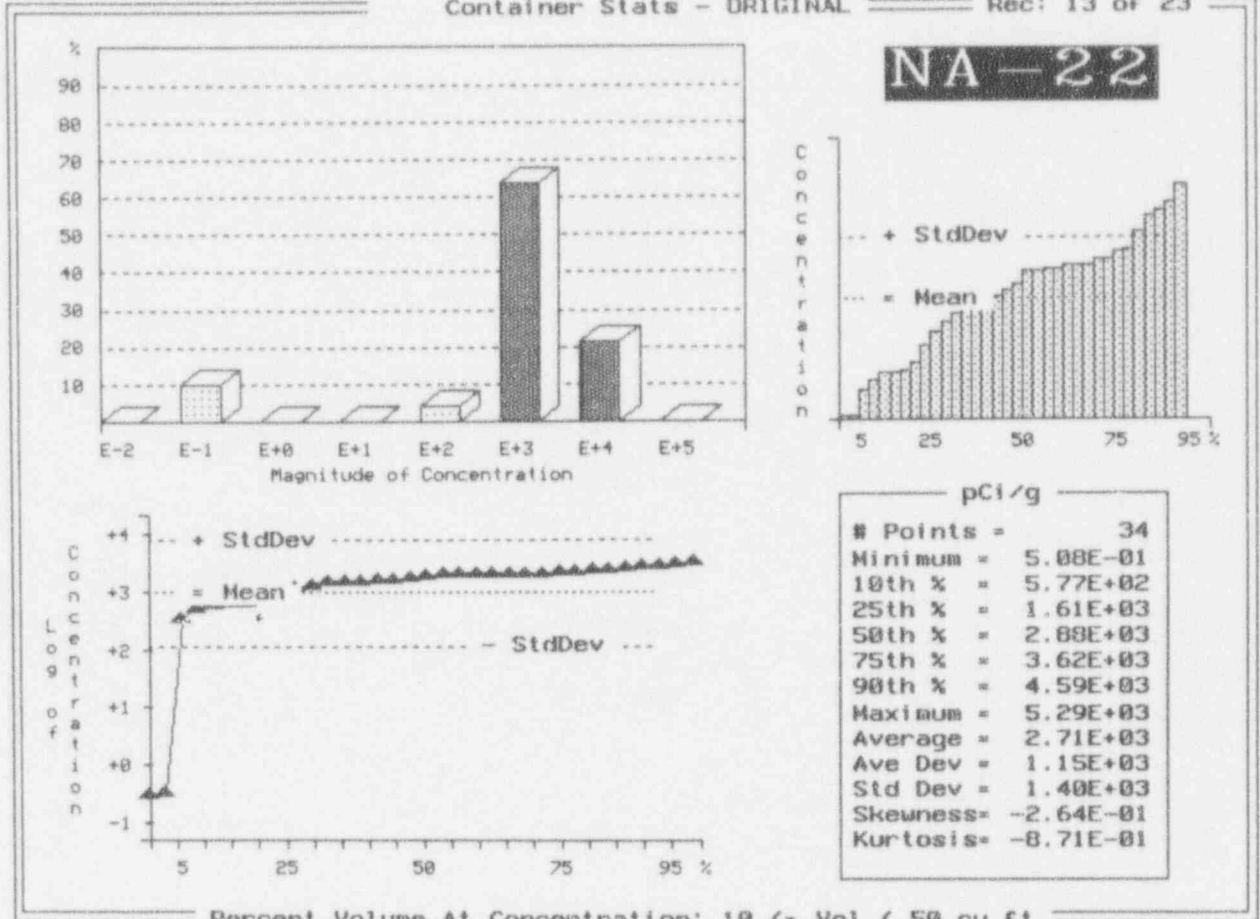


Exhibit K-1 (Continued)

Container Stats - ORIGINAL

Rec: 14 of 23

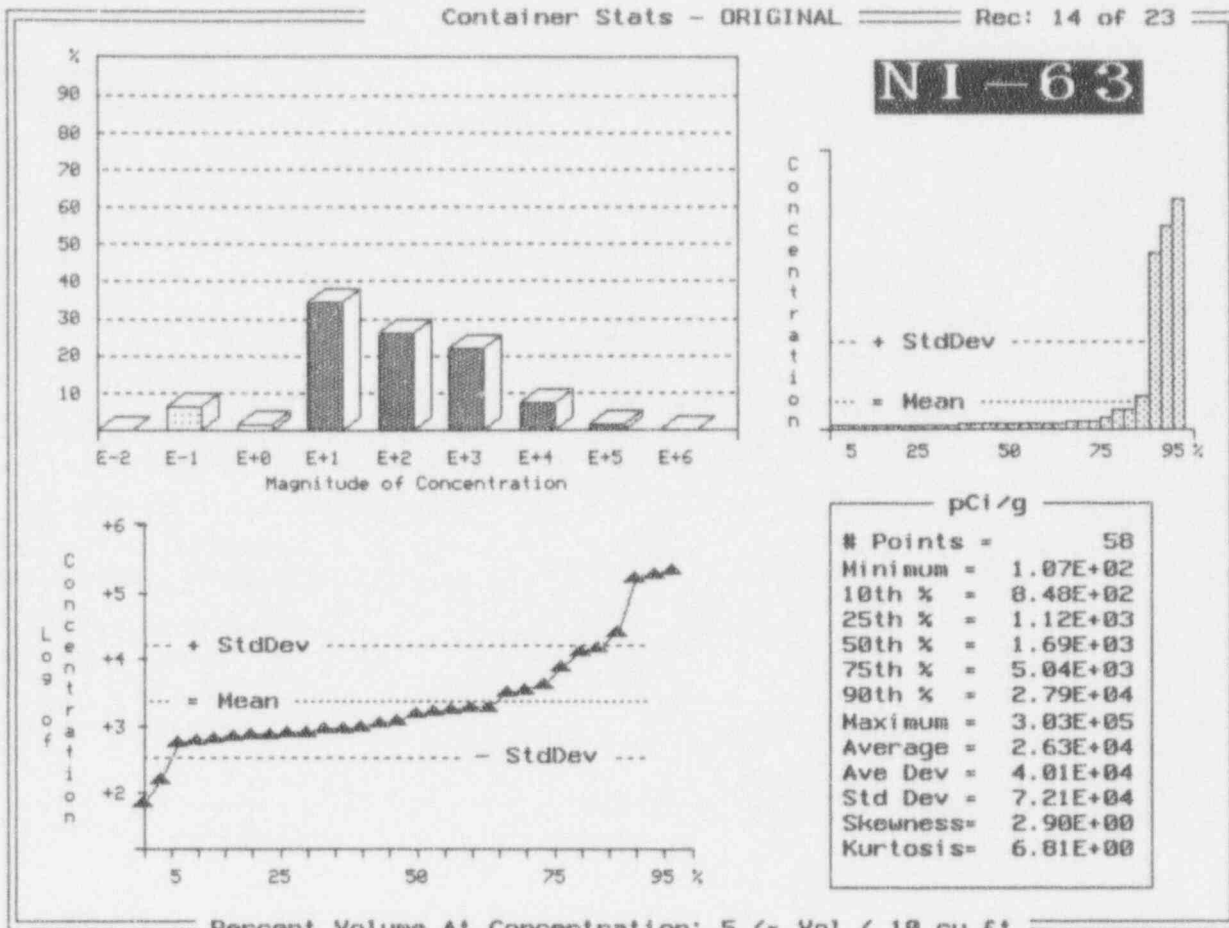


Exhibit K-1 (Continued)

Container Stats - ORIGINAL

Rec: 15 of 23

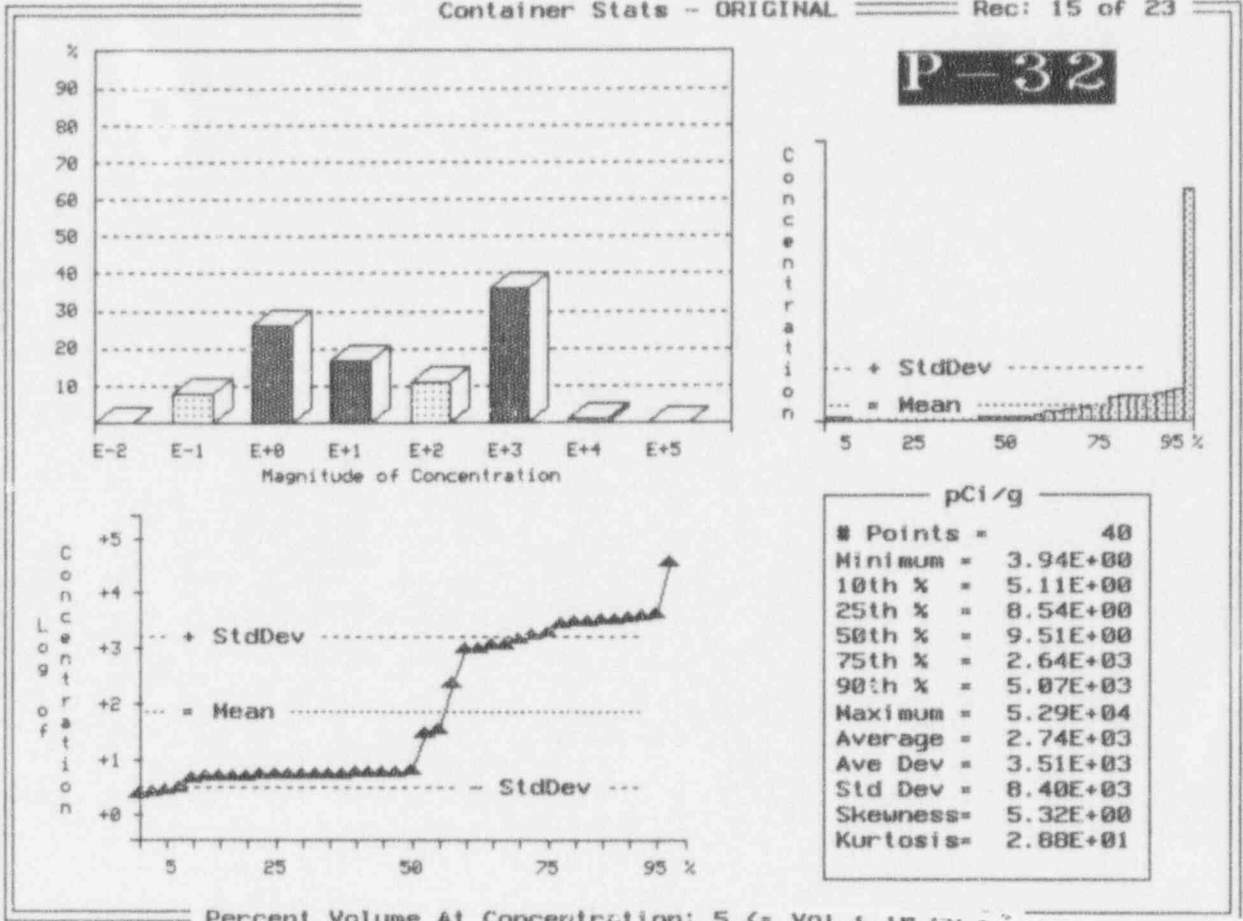


Exhibit K-1 (Continued)

Container Stats - ORIGINAL

Rec: 15 of 23

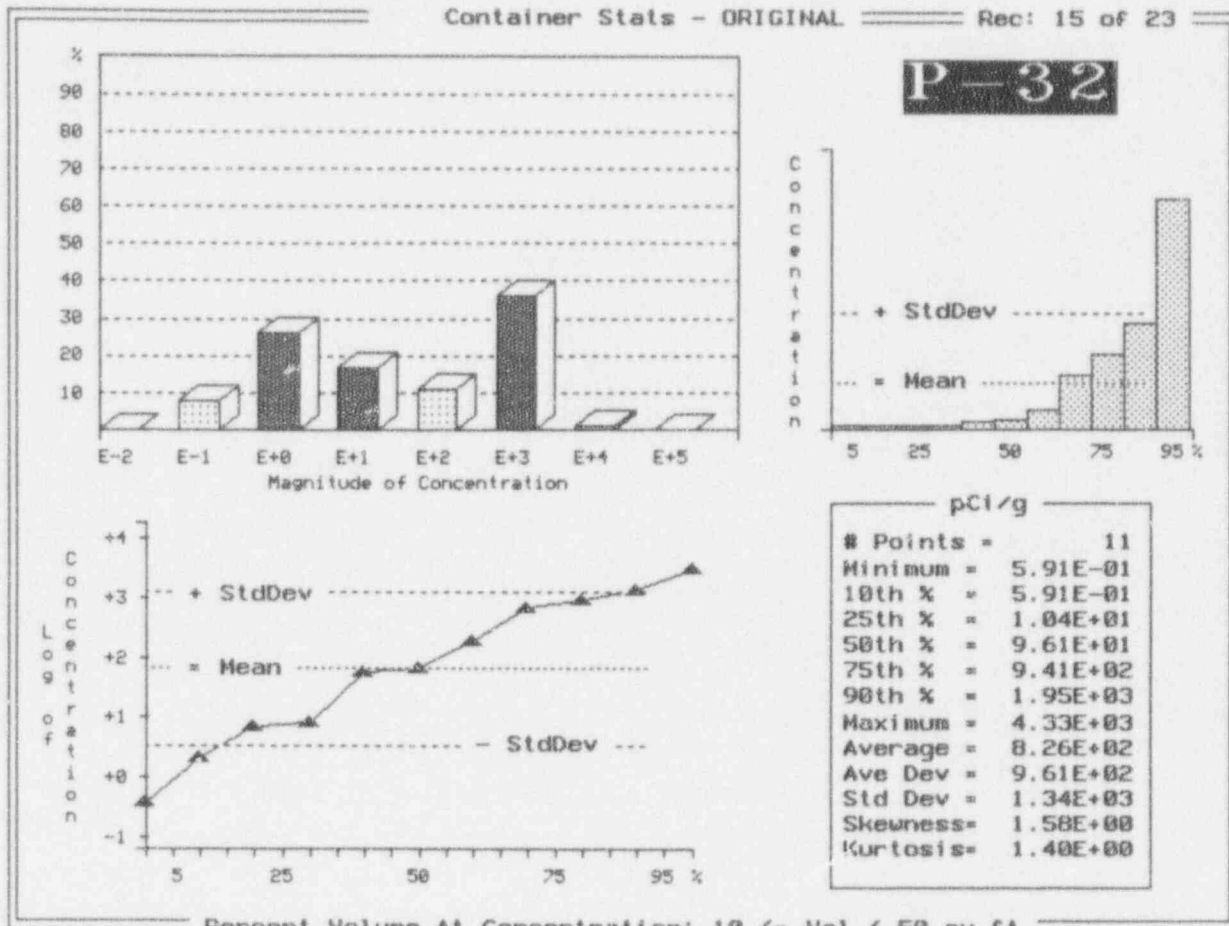


Exhibit K-1 (Continued)

Container Stats - ORIGINAL

Rec: 16 of 23

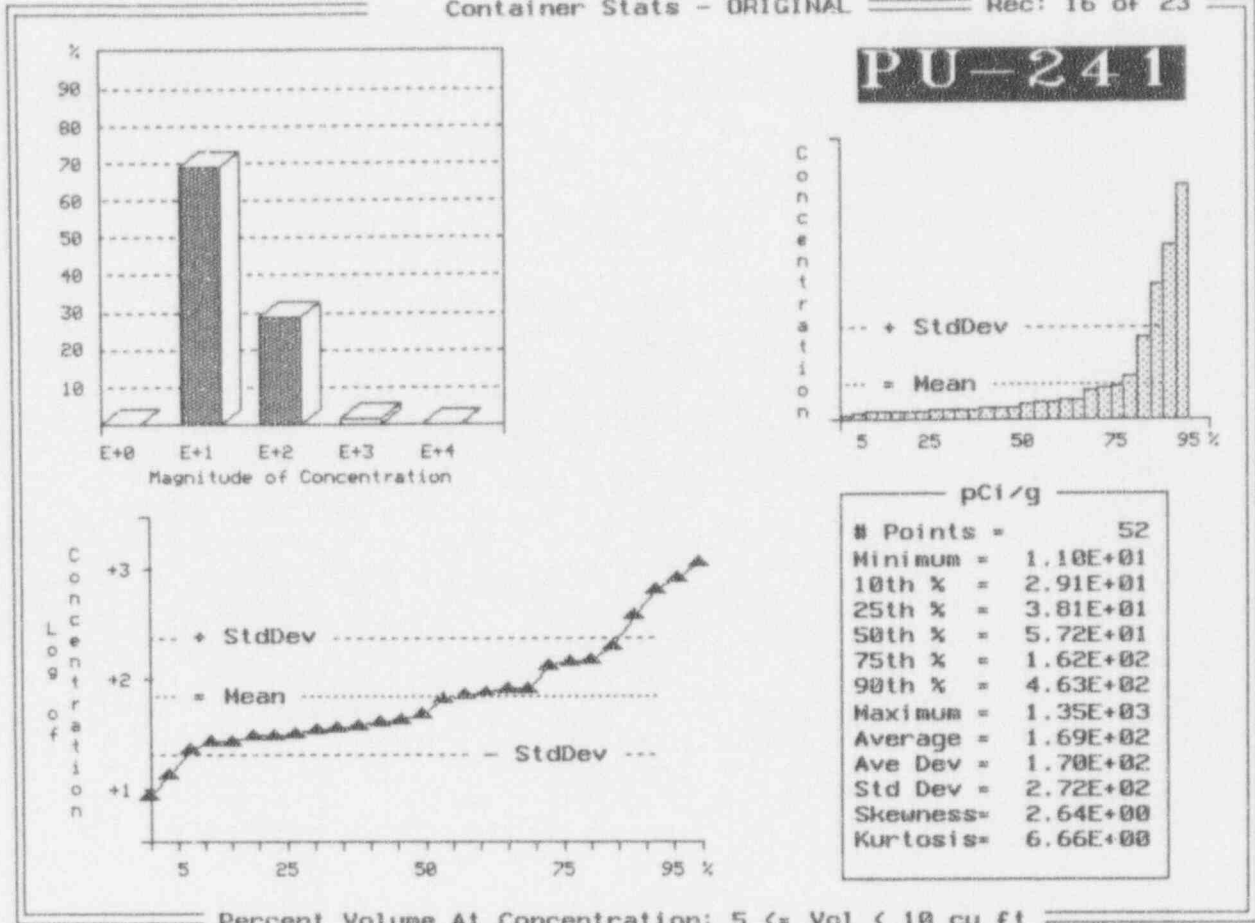


Exhibit K-1 (Continued)

Container Stats - ORIGINAL

Rec: 17 of 23

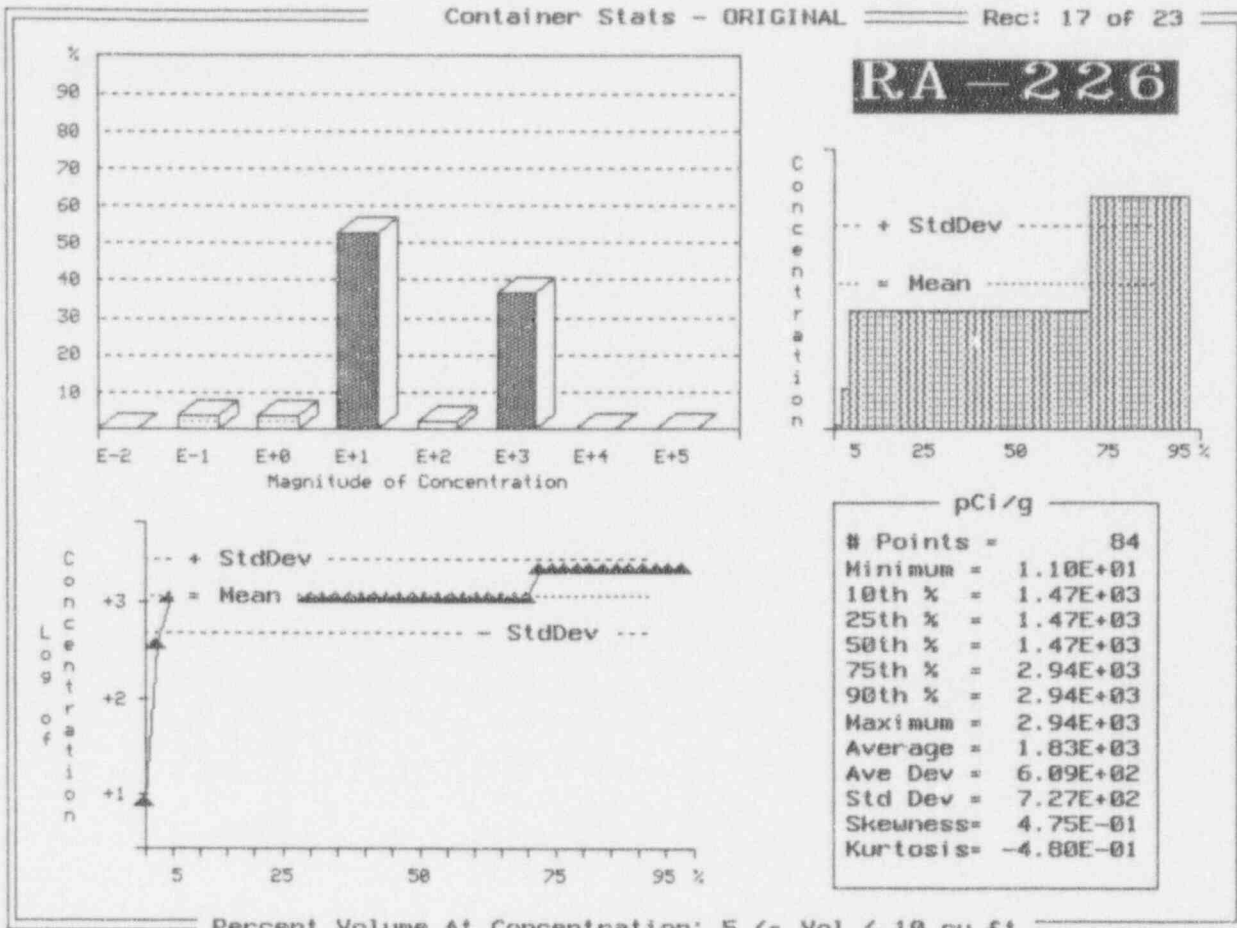


Exhibit K-1 (Continued)

Container Stats - ORIGINAL

Rec: 17 of 23

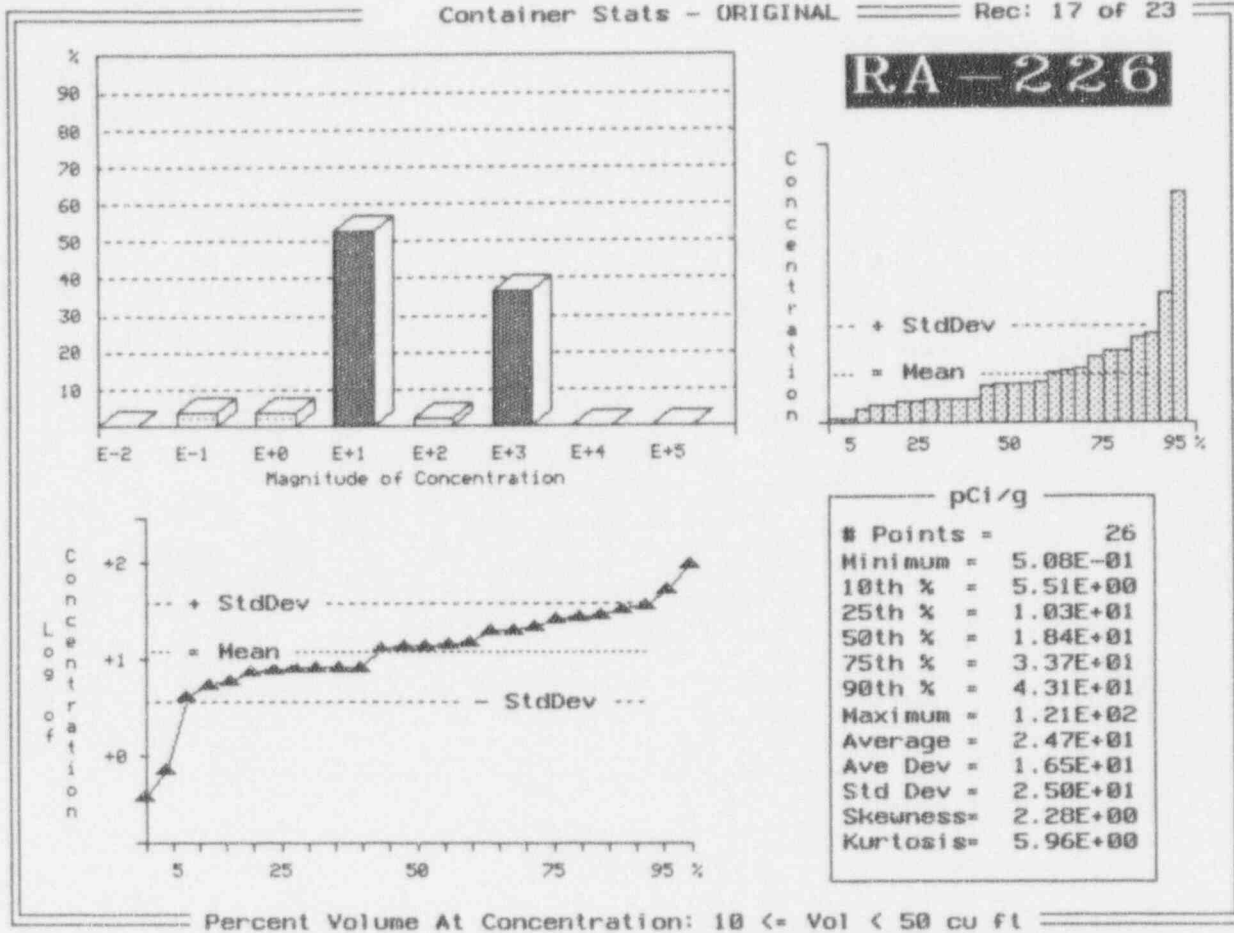


Exhibit K-1 (Continued)

Container Stats - ORIGINAL

Rec: 18 of 23

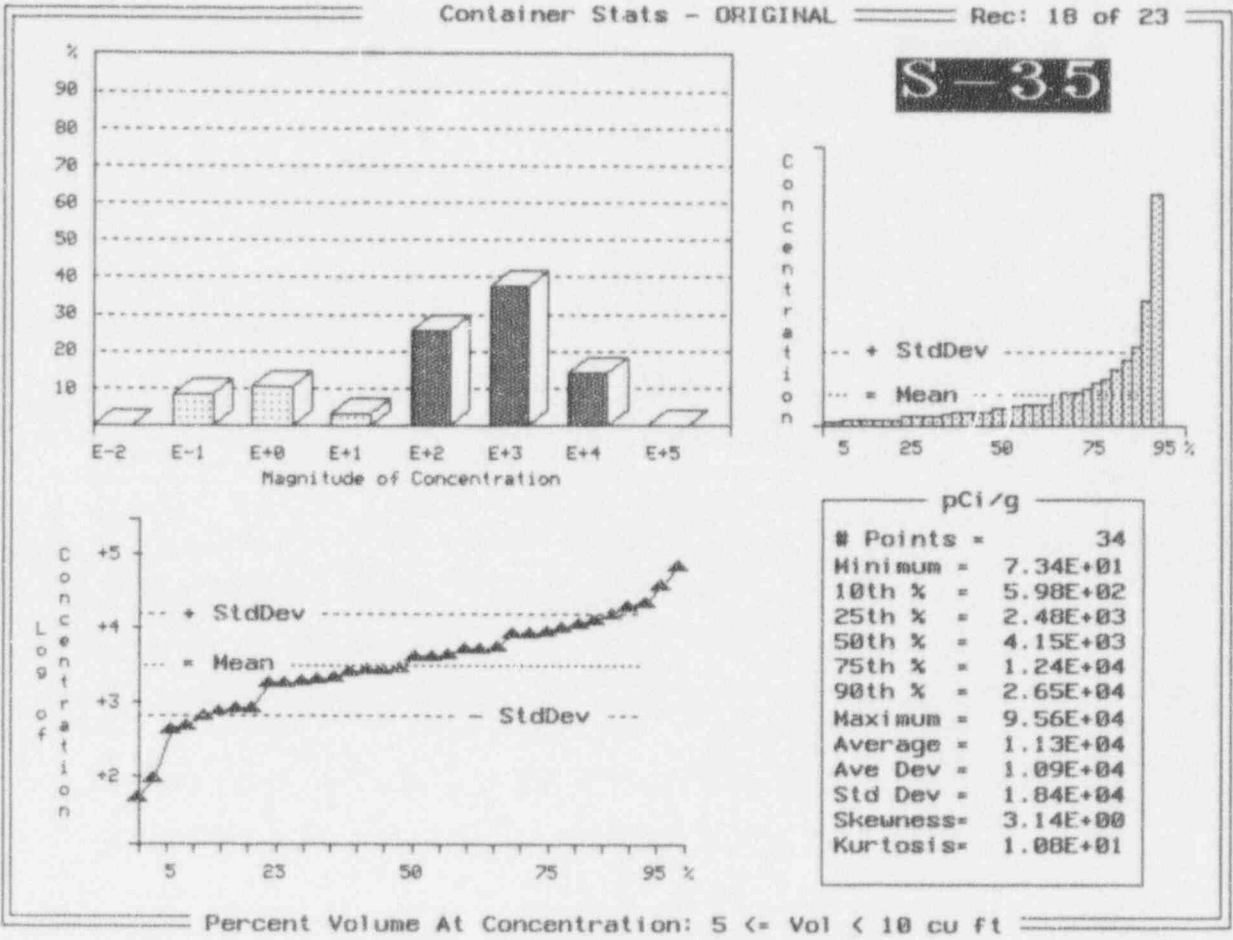


Exhibit K-1 (Continued)

Container Stats - ORIGINAL

Rec: 19 of 23

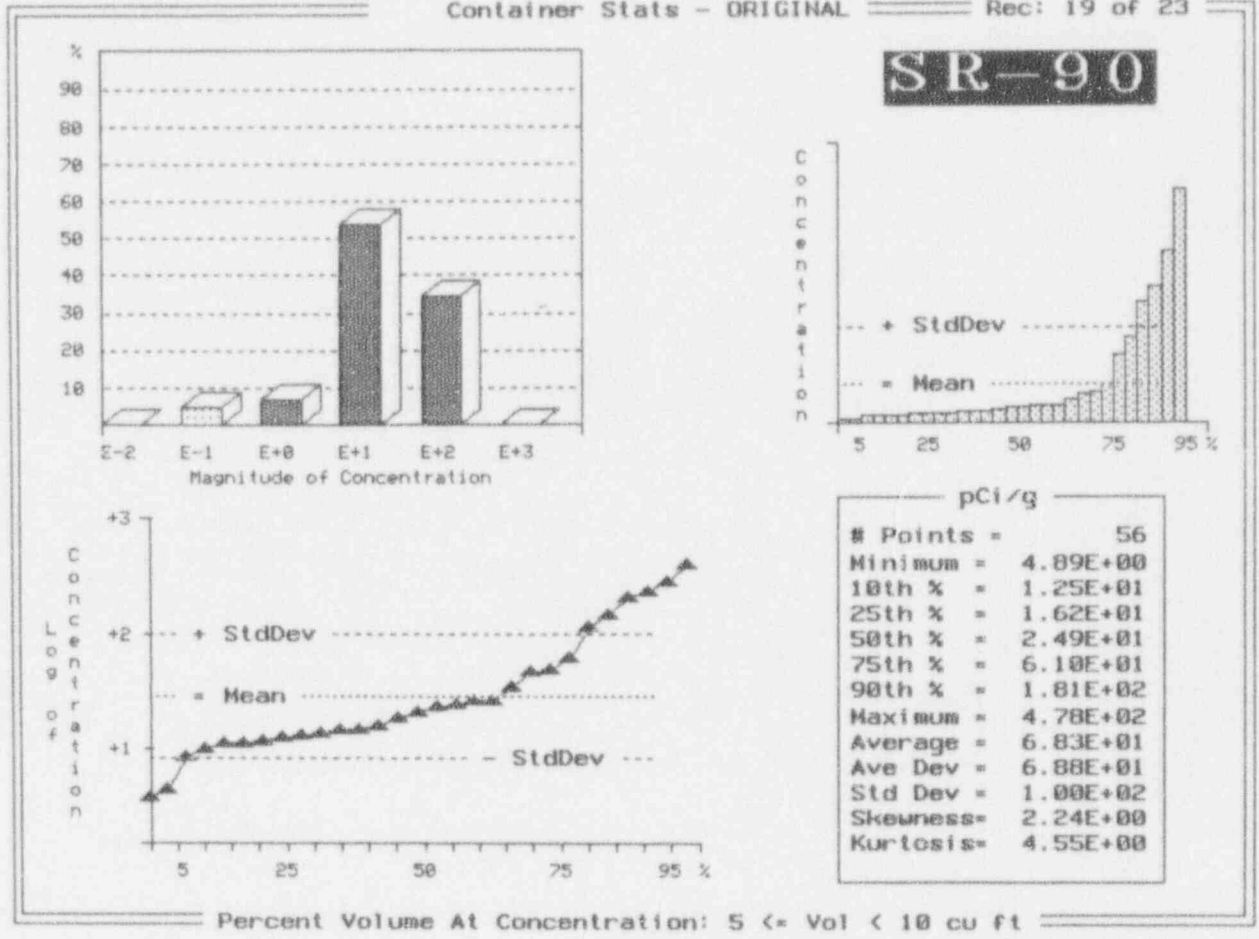


Exhibit K-1 (Continued)

Container Stats - ORIGINAL

Rec: 28 of 23

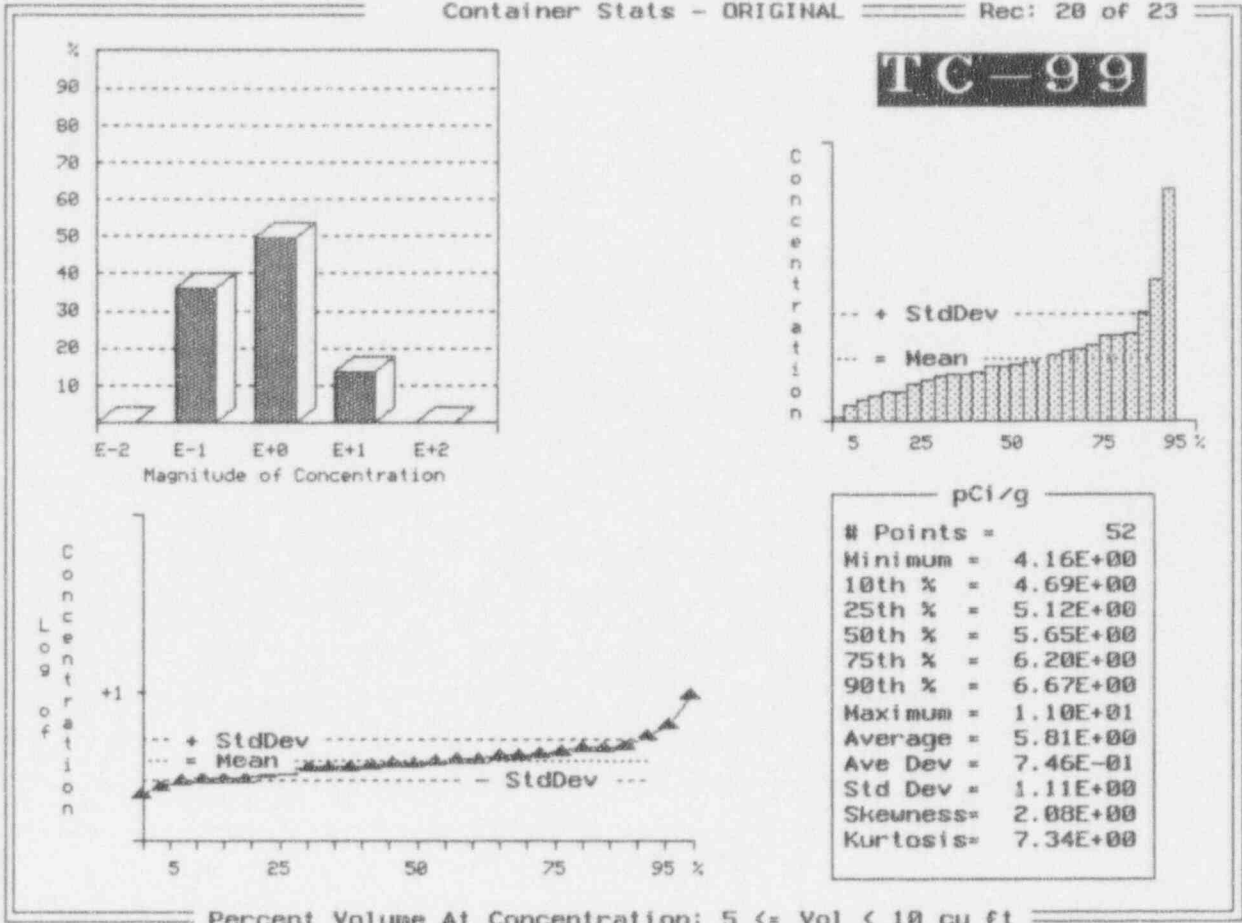


Exhibit K-1 (Continued)

Container Stats - ORIGINAL

Rec: 21 of 23

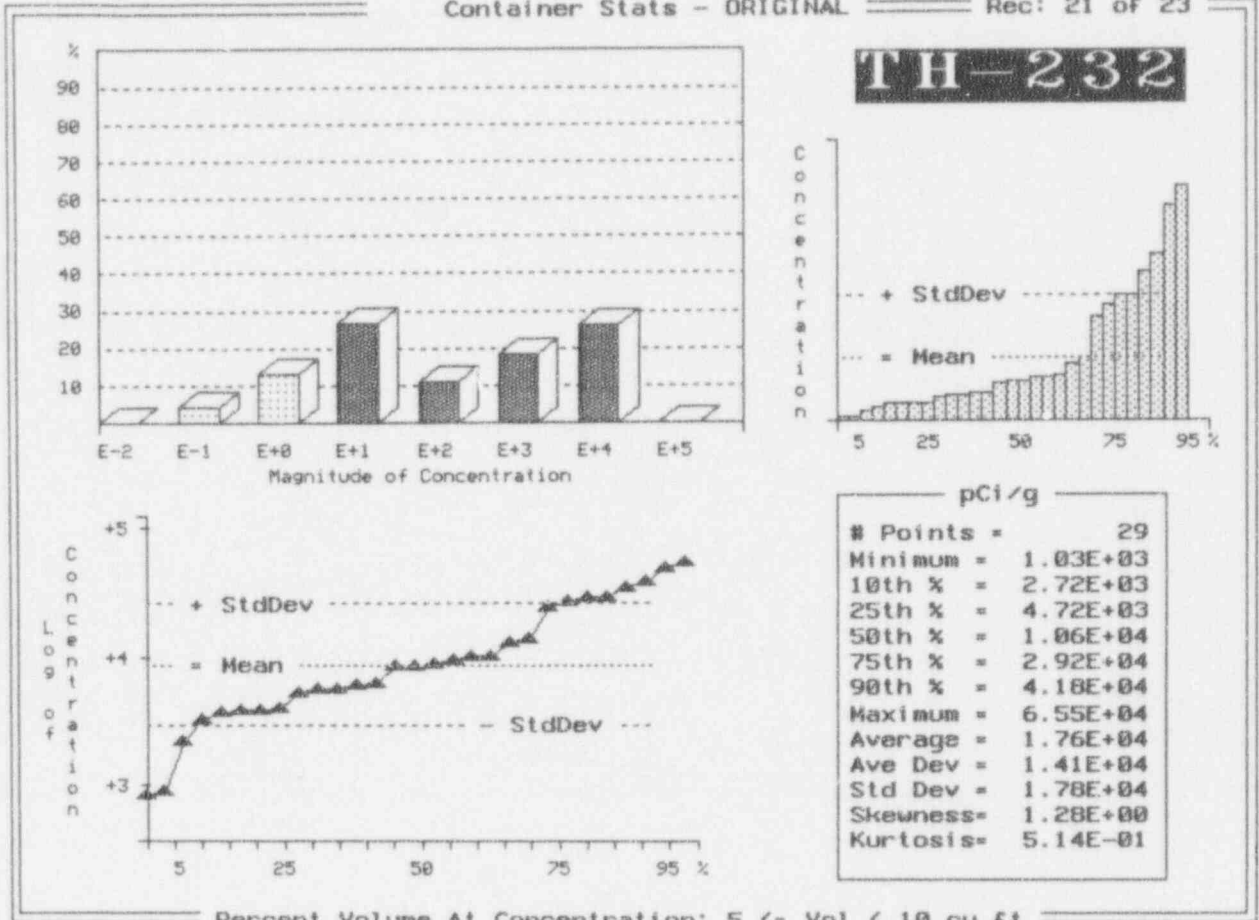


Exhibit K-1 (Continued)

Container Stats - ORIGINAL Rec: 21 of 23

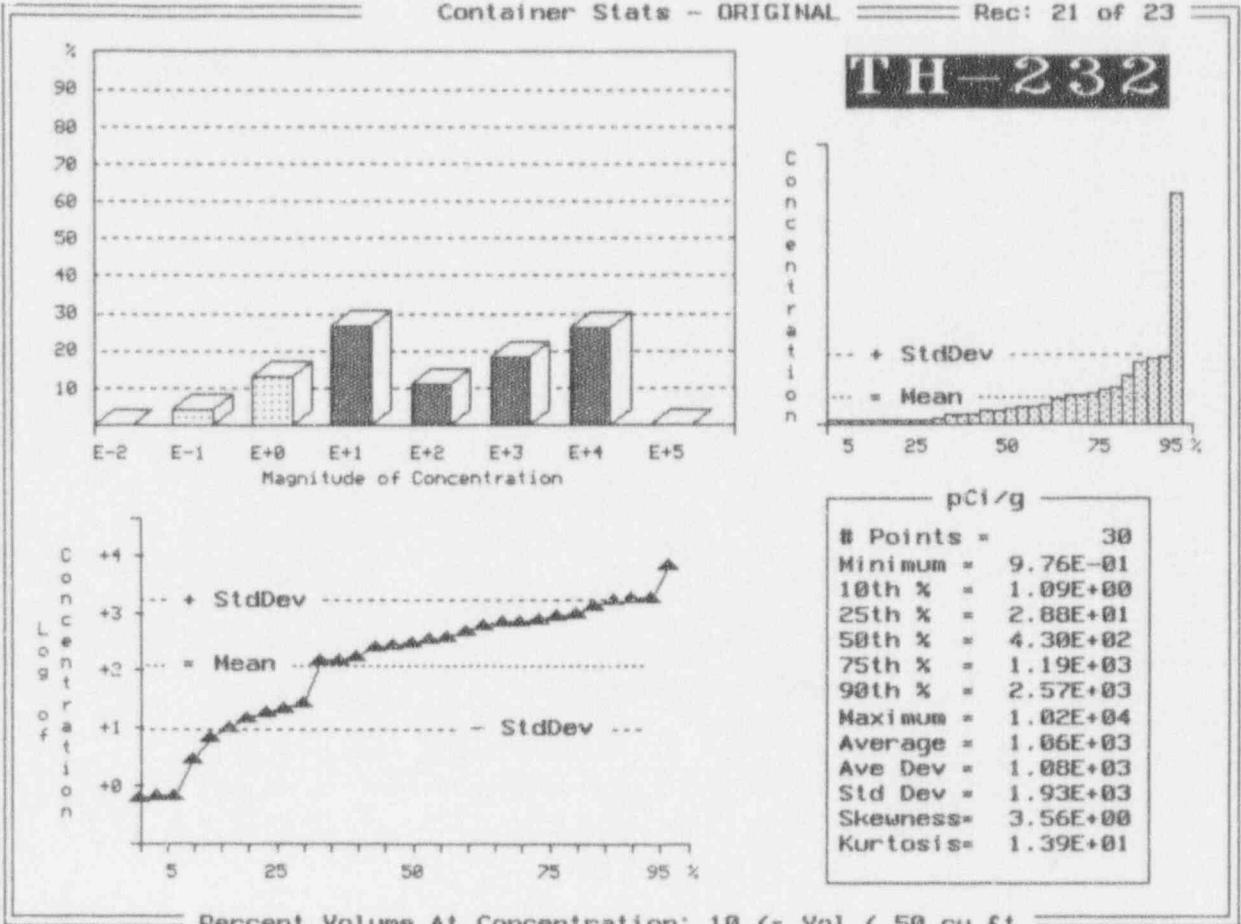


Exhibit K-1 (Continued)

Container Stats -- ORIGINAL

Rec: 22 of 23

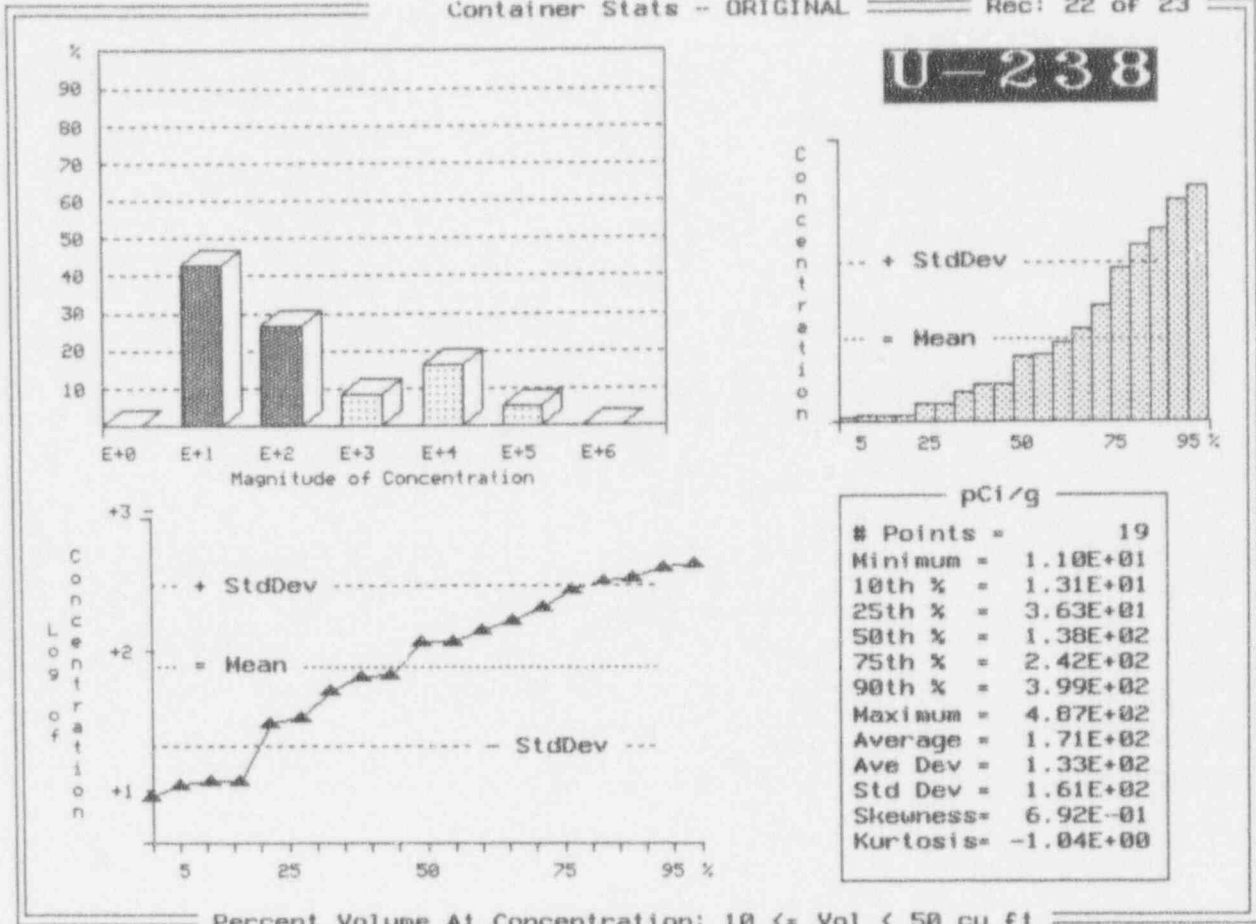
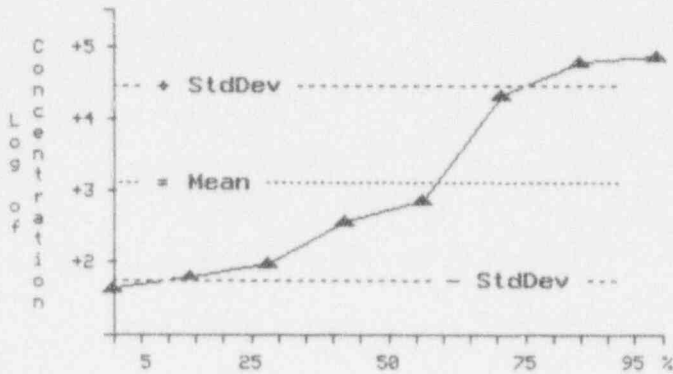
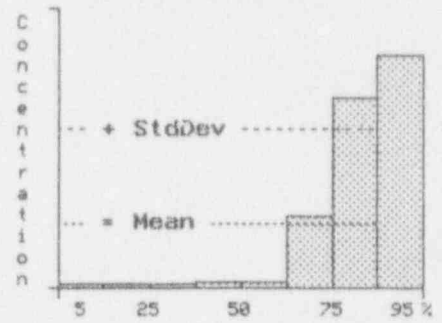
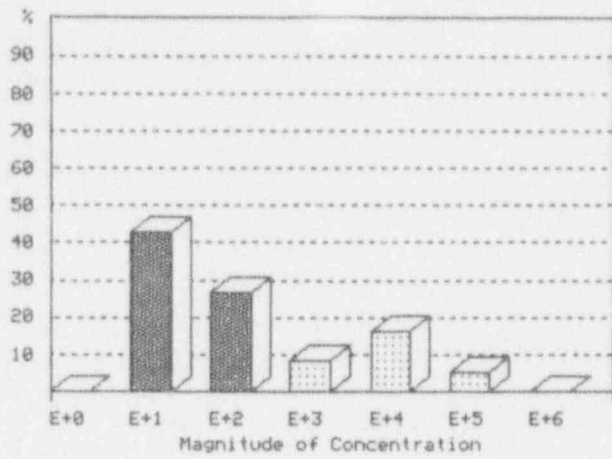


Exhibit K-1 (Continued)

Container Stats - ORIGINAL

Rec: 22 of 23

U-238



| pCi/g | |
|------------|-----------|
| # Points = | 8 |
| Minimum = | 6.11E+01 |
| 10th % = | 6.11E+01 |
| 25th % = | 8.96E+01 |
| 50th % = | 5.40E+02 |
| 75th % = | 3.09E+04 |
| 90th % = | 8.46E+04 |
| Maximum = | 1.03E+05 |
| Average = | 2.76E+04 |
| Ave Dev = | 3.40E+04 |
| Std Dev = | 4.26E+04 |
| Skeuness= | 8.40E-01 |
| Kurtosis= | -1.24E+00 |

Percent Volume At Concentration: 50 <= Vol < 100 cu ft

Exhibit K-1 (Continued)

Container Stats - ORIGINAL

Rec: 23 of 23

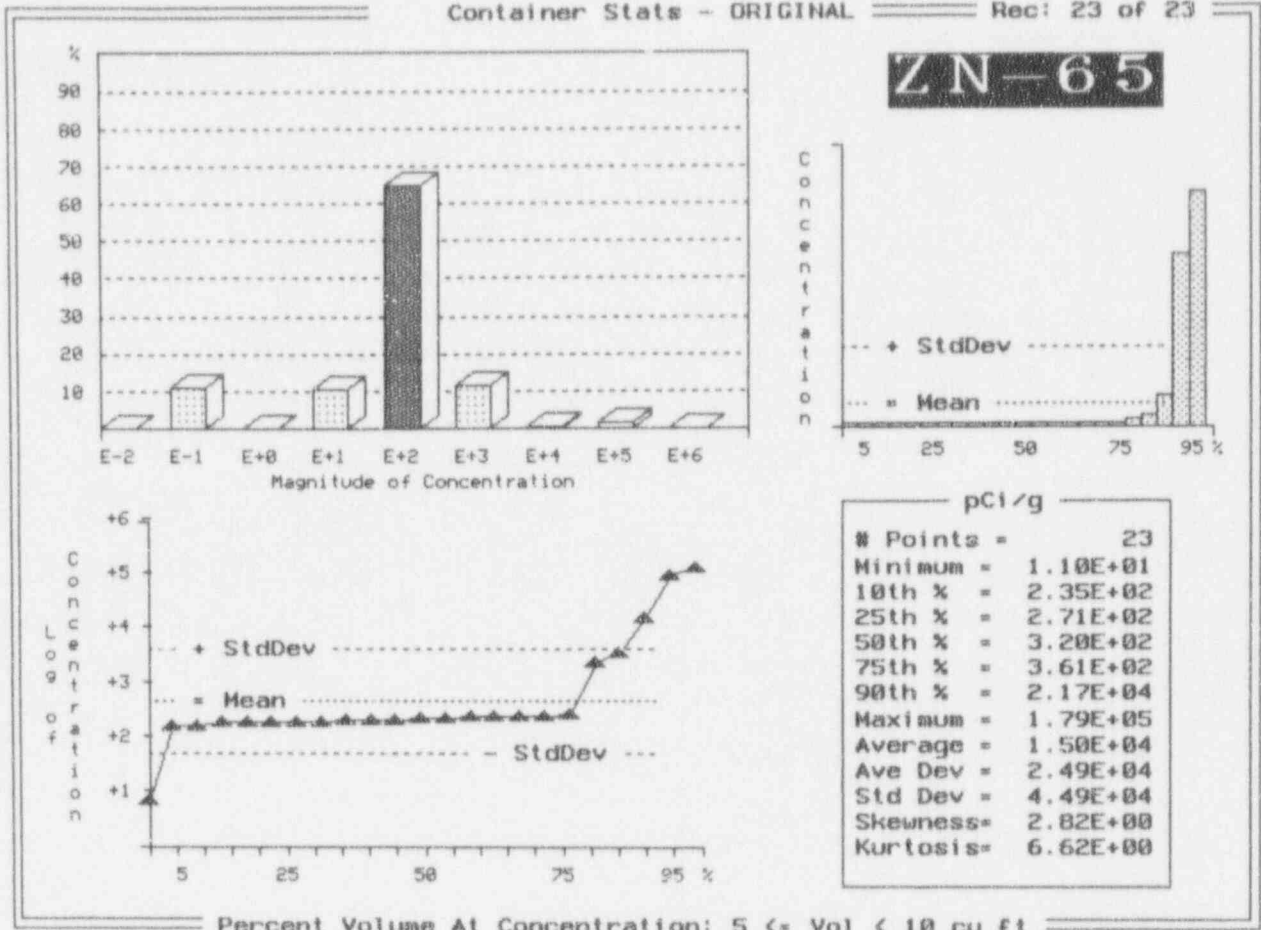


Exhibit K-1 (Continued)

Container Stats - ORIGINAL

Rec: 23 of 23

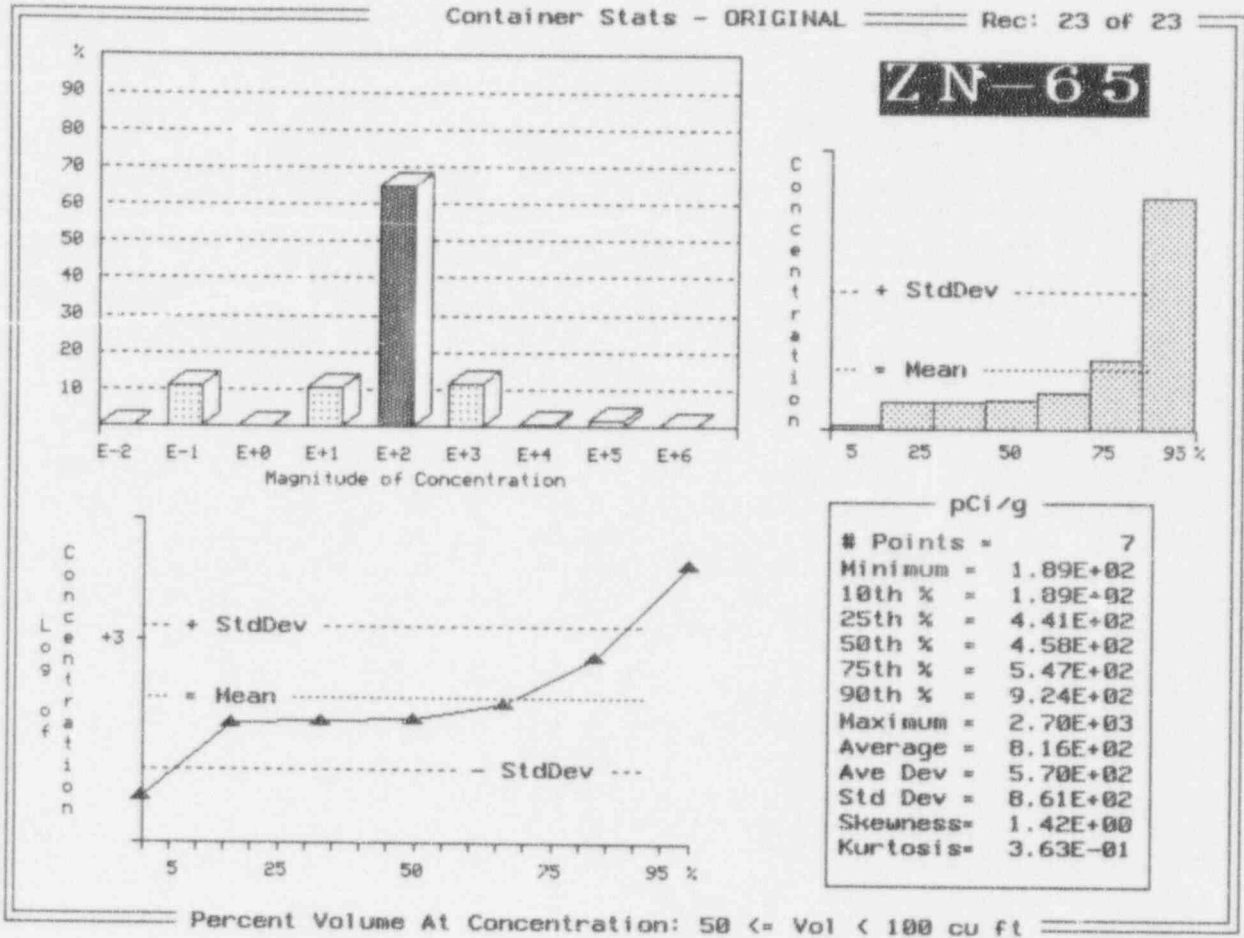


Exhibit K-2 Compacted Dry Active Waste Radionuclide
Distributions - Container Level Analysis for 1989
Brokered Shipments from Illinois ^(a)

Waste Class: A-Unstable and A-Stable
Solidification/Absorption media: Celatom
Number of shipping records: 35
Number of shipping containers: 1,909
Total waste volume: 463.2 m³
Total waste mass: 492,200 Kg
Average waste form density: 1.06 g/cm³

| Nuclide | Concentration Ranges - Percentile ^(b) | | | | | |
|---------|--|-----------------------|----------|----------|-----------|----------|
| | 1st | - Ci/m ³ - | | 1st | - pCi/g - | |
| | 50th | 99th | | 50th | 99th | |
| Ag-110m | 4.31E-06 | 6.46E-05 | 1.03E-01 | 3.72E+00 | 5.38E+01 | 7.79E+04 |
| C-14 | 4.31E-06 | 1.05E-03 | 7.06E-01 | 4.02E+00 | 9.31E+02 | 6.01E+05 |
| Ca-45 | 4.31E-06 | 1.41E-04 | 2.30E-02 | 3.01E+01 | 1.31E+02 | 2.28E+04 |
| Cd-109 | 4.31E-06 | 3.45E-05 | 4.55E-03 | 2.59E+00 | 3.38E+01 | 7.92E+03 |
| Ce-141 | 2.92E-06 | 3.27E-05 | 2.41E-03 | 1.62E+00 | 2.82E+01 | 2.00E+03 |
| Ce-144 | 3.27E-06 | 1.18E-04 | 2.13E-03 | 2.60E+00 | 1.24E+02 | 2.14E+03 |
| Cl-36 | 4.31E-06 | 6.03E-05 | 4.22E-03 | 2.95E+00 | 4.73E+01 | 3.64E+03 |
| Co-57 | 4.31E-06 | 4.24E-05 | 2.11E-02 | 3.65E+00 | 3.93E+01 | 1.93E+04 |
| Co-58 | 3.27E-06 | 1.23E-04 | 1.15E-03 | 2.60E+00 | 1.24E+02 | 1.16E+03 |
| Co-60 | 2.70E-06 | 1.93E-04 | 2.34E-03 | 1.85E+00 | 1.97E+02 | 1.77E+03 |
| Cr-51 | 4.31E-06 | 3.53E-04 | 3.73E-02 | 3.50E+00 | 3.27E+02 | 3.53E+04 |
| Cs-134 | 4.31E-06 | 4.71E-05 | 8.18E-04 | 1.91E+00 | 6.81E+01 | 7.50E+02 |
| Cs-137 | 3.27E-06 | 1.57E-04 | 2.91E-03 | 2.48E+00 | 1.48E+02 | 2.66E+03 |
| Fe-55 | 2.92E-06 | 6.98E-04 | 4.90E-03 | 1.91E+00 | 6.87E+02 | 4.75E+03 |
| Fe-59 | 4.31E-06 | 3.30E-05 | 1.01E-02 | 2.62E+00 | 3.02E+01 | 6.33E+03 |
| Ga-67 | 4.31E-06 | 4.71E-06 | 4.74E-03 | 2.53E+00 | 4.04E+00 | 4.20E+03 |
| Gd-153 | 4.31E-06 | 2.83E-05 | 3.48E-03 | 3.65E+00 | 2.33E+01 | 3.45E+03 |
| H-3 | 3.77E-05 | 8.14E-03 | 1.88E+00 | 3.72E+01 | 7.66E+03 | 1.76E+06 |
| I-125 | 1.29E-05 | 7.27E-03 | 1.66E-01 | 1.26E+01 | 6.52E+03 | 1.35E+05 |
| I-131 | 4.31E-06 | 4.71E-06 | 2.21E-02 | 2.85E+00 | 4.50E+00 | 1.99E+04 |
| In-111 | 4.31E-06 | 4.71E-06 | 6.46E-03 | 2.16E+00 | 4.08E+00 | 5.24E+03 |

Exhibit K-2 Compacted Dry Active Waste Radionuclide
Distributions - Container Level Analysis for 1989
Brokered Shipments from Illinois ^(a), Cont'd

| Nuclide | Concentration Ranges - Percentile ^(b) | | | | | |
|---------|--|-----------------------|----------|----------|-----------|----------|
| | 1st | - Ci/m ³ - | | 1st | - pCi/g - | |
| | | 50th | 99th | | 50th | 99th |
| Mn-54 | 2.92E-06 | 5.55E-05 | 3.01E-03 | 2.13E+00 | 5.58E+01 | 4.35E+03 |
| Na-22 | 4.31E-06 | 8.48E-05 | 6.42E-03 | 3.41E+00 | 7.20E+01 | 6.85E+03 |
| Nb-95 | 4.31E-06 | 4.71E-06 | 1.26E-03 | 2.59E+00 | 4.49E+00 | 9.67E+02 |
| Ni-63 | 2.92E-06 | 2.97E-05 | 2.62E-04 | 1.91E+00 | 3.34E+01 | 2.07E+04 |
| P-32 | 4.31E-06 | 8.10E-04 | 1.09E-01 | 3.58E+00 | 7.68E+02 | 9.98E+04 |
| Rb-86 | 4.31E-06 | 2.15E-05 | 5.37E-03 | 2.95E+00 | 1.71E+01 | 1.03E+04 |
| Ru-103 | 2.92E-06 | 4.04E-05 | 9.81E-05 | 2.42E+00 | 4.46E+01 | 8.83E+01 |
| S-35 | 8.61E-06 | 5.84E-03 | 1.70E-01 | 7.11E+00 | 5.38E+03 | 1.65E+05 |
| Sb-124 | 1.31E-05 | 3.15E-04 | 2.48E-03 | 1.41E+01 | 3.32E+02 | 2.50E+03 |
| Sc-46 | 4.31E-06 | 1.72E-04 | 9.95E-03 | 3.31E+00 | 1.19E+02 | 6.23E+03 |
| Se-75 | 4.31E-06 | 9.47E-05 | 5.88E-03 | 2.82E+00 | 8.54E+01 | 5.67E+03 |
| Sn-113 | 4.31E-06 | 5.17E-05 | 5.92E-03 | 2.16E+00 | 4.87E+01 | 5.88E+03 |
| Sr-85 | 4.31E-06 | 3.45E-05 | 3.61E-03 | 3.22E+00 | 2.70E+01 | 4.05E+03 |
| Sr-90 | 2.70E-06 | 8.76E-06 | 3.23E-03 | 1.91E+00 | 1.02E+01 | 3.72E+03 |
| Tc-99 | 4.31E-06 | 4.31E-04 | 2.35E-02 | 3.01E+00 | 4.37E+01 | 2.04E+04 |
| Tc-99m | 4.31E-06 | 4.71E-06 | 4.31E-04 | 2.53E+00 | 4.00E+00 | 3.82E+02 |
| Th-232 | 4.31E-06 | 3.30E-05 | 1.47E-02 | 3.22E+00 | 4.76E+01 | 9.35E+03 |
| Tl-201 | 4.31E-06 | 4.71E-06 | 4.71E-04 | 2.53E+00 | 3.92E+00 | 4.52E+02 |
| U-238 | 4.31E-06 | 8.14E-04 | 1.78E-02 | 3.52E+00 | 5.97E+02 | 1.13E+04 |
| Xe-133 | 4.31E-06 | 4.71E-06 | 3.15E-03 | 2.76E+00 | 4.20E+00 | 2.70E+03 |
| Zn-65 | 4.31E-06 | 3.77E-05 | 1.37E-01 | 3.12E+00 | 4.50E+01 | 9.73E+04 |
| Zr-95 | 1.75E-05 | 3.92E-05 | 4.28E-04 | 1.66E+01 | 4.15E+01 | 4.32E+02 |

(a) Based on 1989 brokered shipment and container data to Richland and Beatty for the State of Illinois. Waste brokers and processors are categorized under the industrial sector. See text for details.

(b) Radionuclides with 30 or more data points characterizing concentration ranges.

Exhibit K-2 (Continued)

Container Stats - ORIGINAL

Rec: 1 of 43

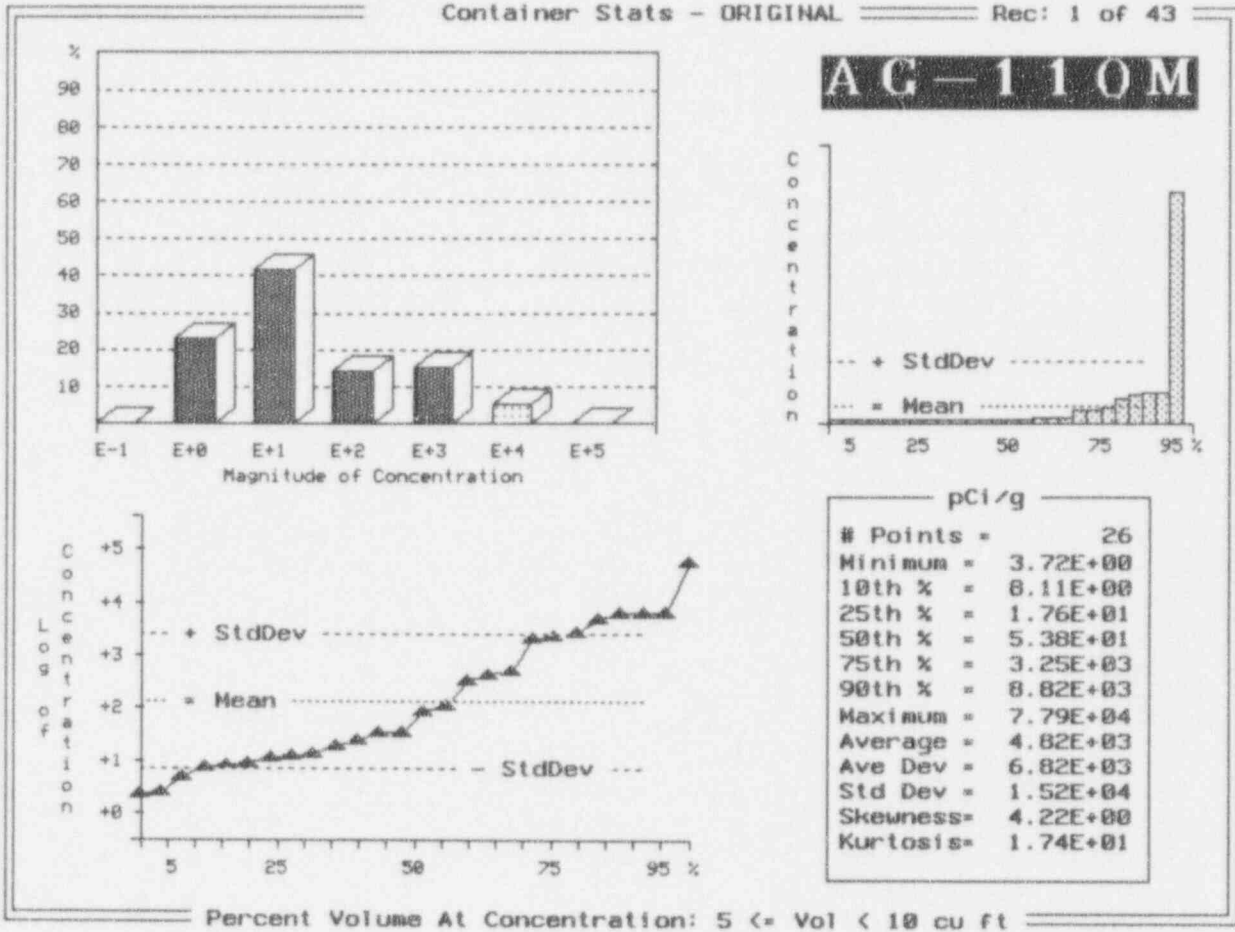
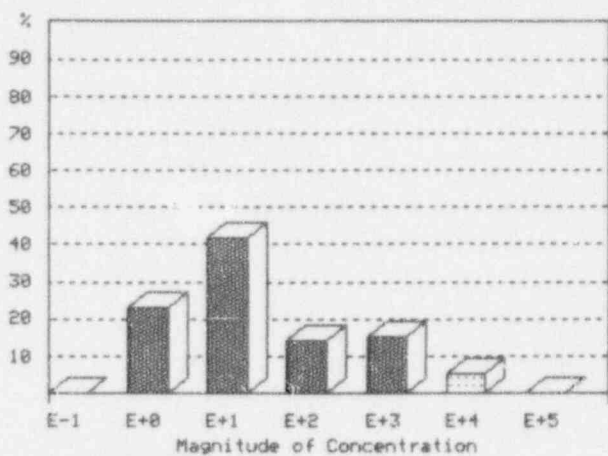


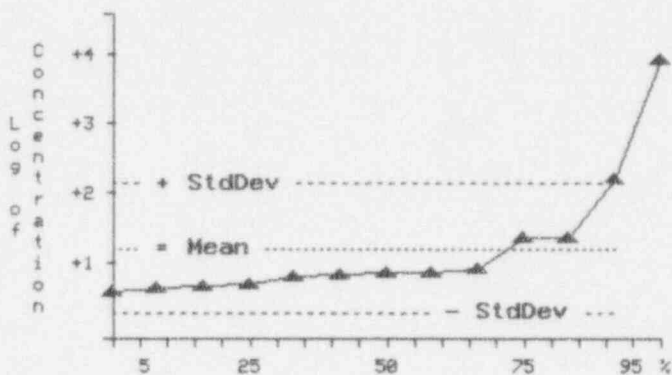

Exhibit K-2 (Continued)

Container Stats - ORIGINAL

Rec: 1 of 43



AG-110M



| pCi/g | |
|------------|----------|
| # Points = | 13 |
| Minimum = | 5.58E+00 |
| 10th % = | 5.58E+00 |
| 25th % = | 6.65E+00 |
| 50th % = | 1.05E+01 |
| 75th % = | 3.18E+01 |
| 90th % = | 2.22E+02 |
| Maximum = | 1.16E+04 |
| Average = | 9.19E+02 |
| Ave Dev = | 1.64E+03 |
| Std Dev = | 3.20E+03 |
| Skewness = | 2.81E+00 |
| Kurtosis = | 6.44E+00 |

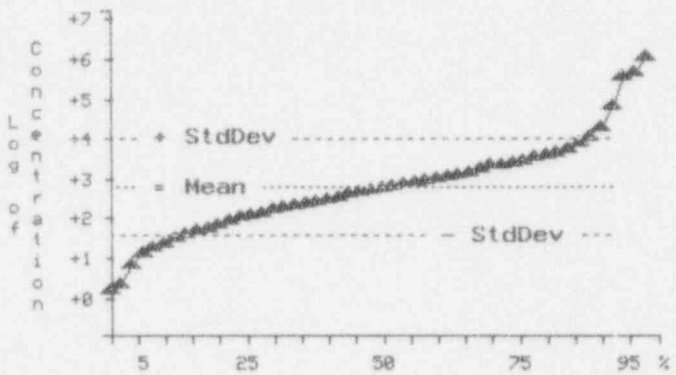
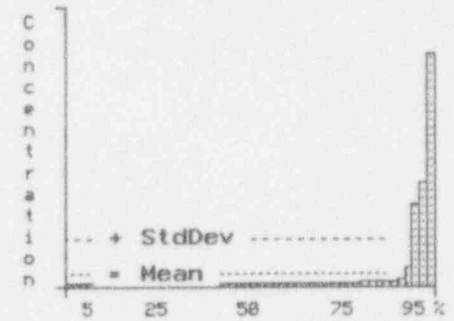
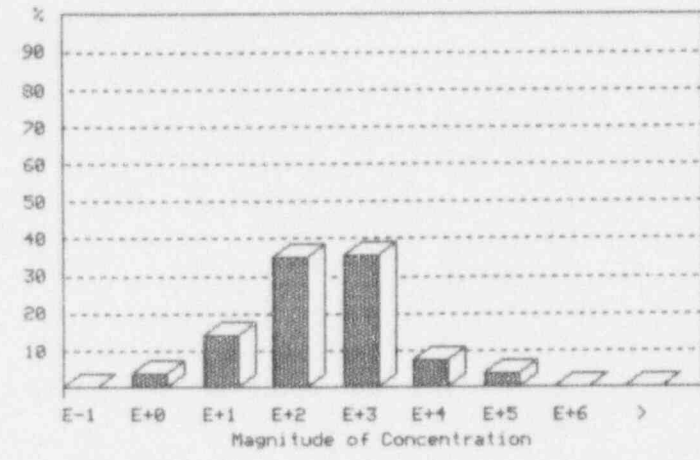
Percent Volume At Concentration: 10 <= Vol < 50 cu ft

Exhibit K-2 (Continued)

Container Stats - ORIGINAL

Rec: 2 of 43

C-14



| pCi/g | |
|------------|----------|
| # Points = | 1209 |
| 1st % = | 4.02E+00 |
| 10th % = | 4.41E+01 |
| 25th % = | 1.94E+02 |
| 50th % = | 9.31E+02 |
| 75th % = | 4.17E+03 |
| 90th % = | 1.60E+04 |
| 99th % = | 6.01E+05 |
| Average = | 3.03E+04 |
| Ave Dev = | 5.15E+04 |
| Std Dev = | 1.34E+05 |
| Skewness = | 6.23E+00 |
| Kurtosis = | 4.70E+01 |

Percent Volume At Concentration: 5 <= Val < 10 cu ft

Exhibit K-2 (Continued)

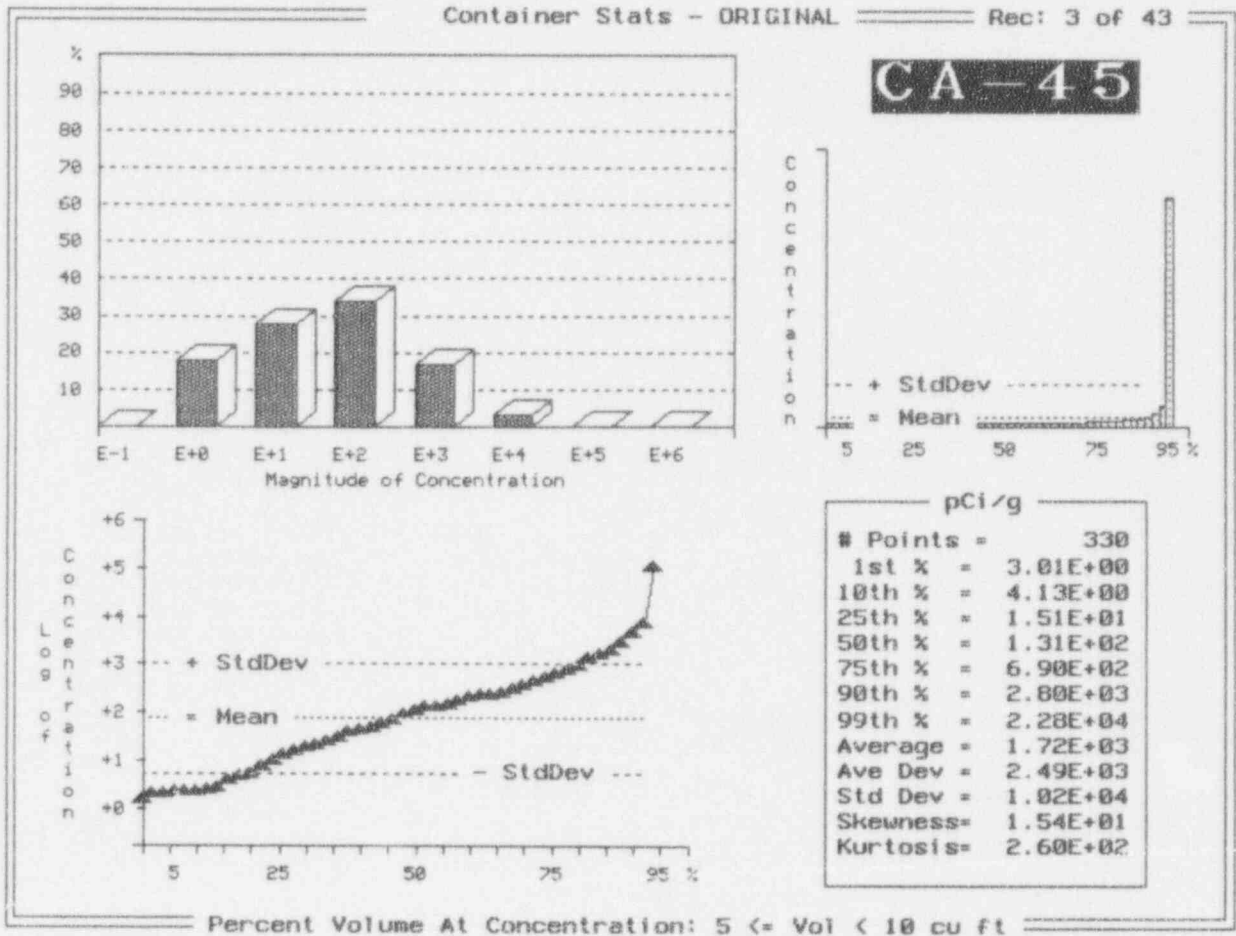
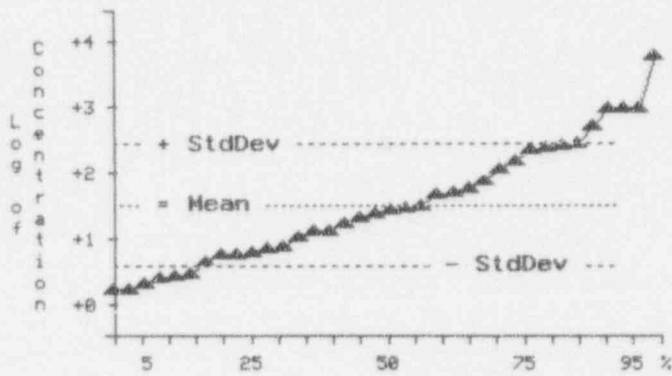
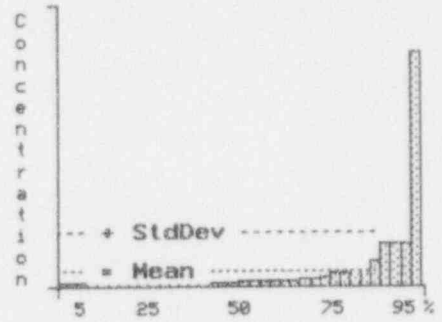
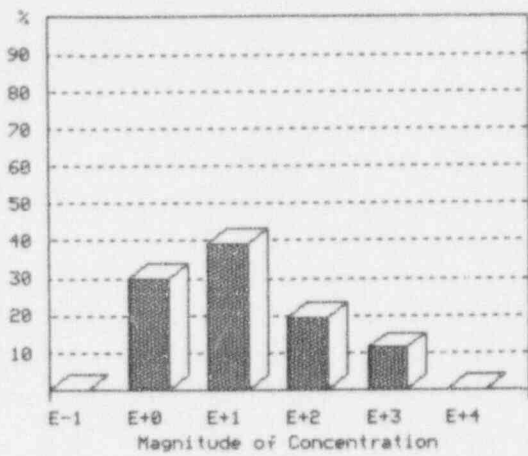


Exhibit K-2 (Continued)

Container Stats - ORIGINAL

Rec: 4 of 43

CD-109



| pCi/g | |
|------------|----------|
| # Points = | 36 |
| Minimum = | 2.59E+00 |
| 10th % = | 3.72E+00 |
| 25th % = | 8.33E+00 |
| 50th % = | 3.38E+01 |
| 75th % = | 2.22E+02 |
| 90th % = | 7.27E+02 |
| Maximum = | 7.92E+03 |
| Average = | 4.20E+02 |
| Ave Dev = | 5.86E+02 |
| Std Dev = | 1.34E+03 |
| Skewness = | 4.88E+00 |
| Kurtosis = | 2.43E+01 |

Percent Volume At Concentration: 5 <= Vol < 10 cu ft

Exhibit K-2 (Continued)

Container Stats - ORIGINAL

Rec: 5 of 43

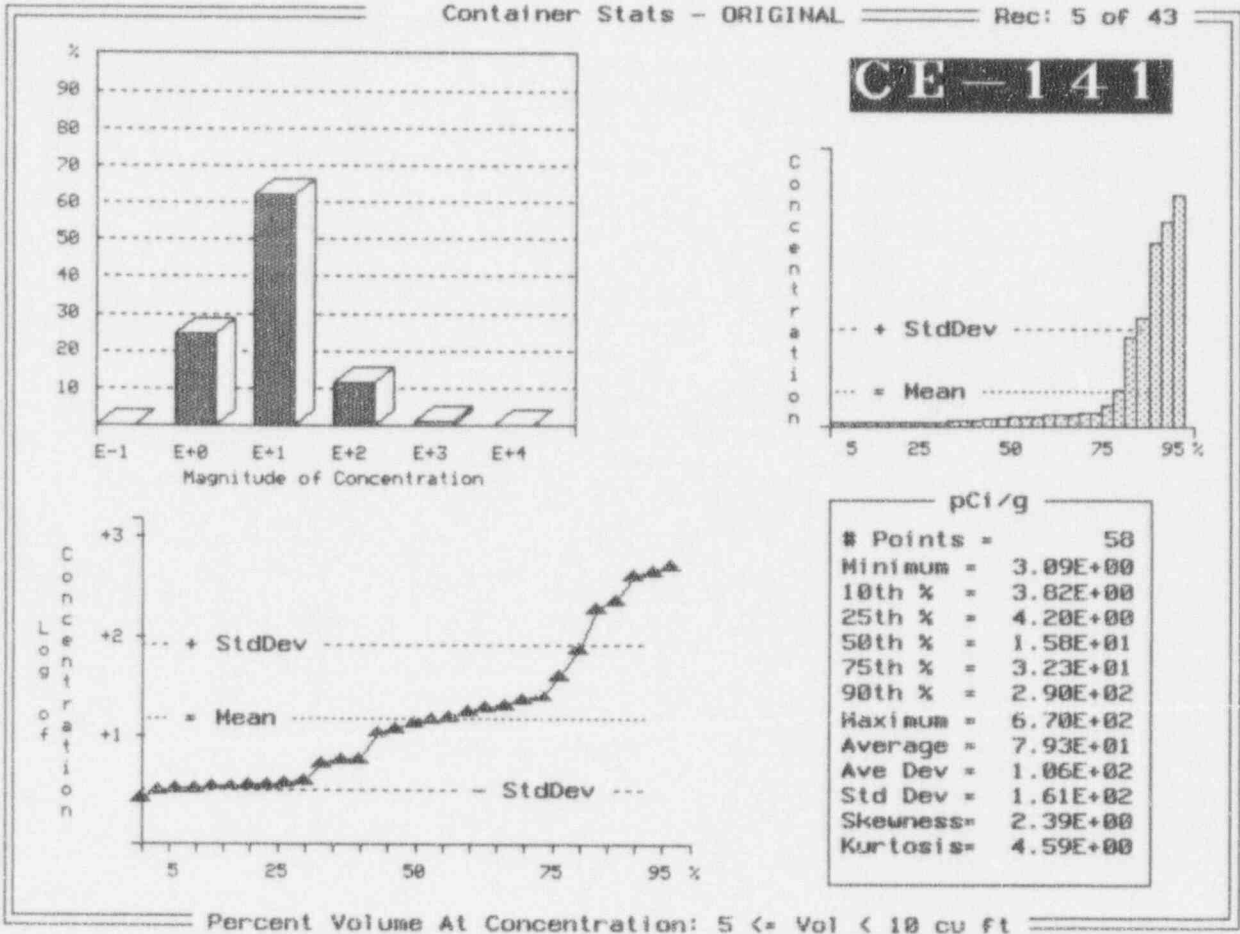
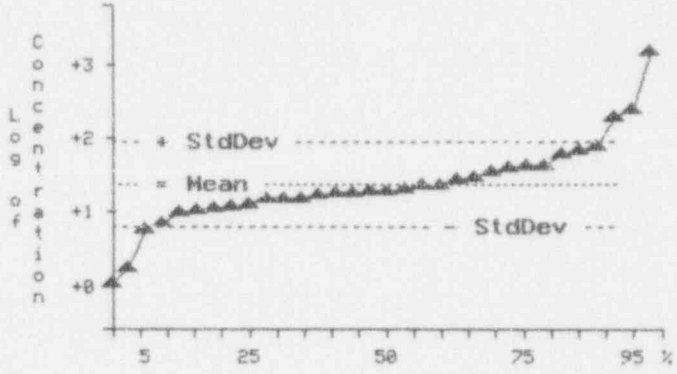
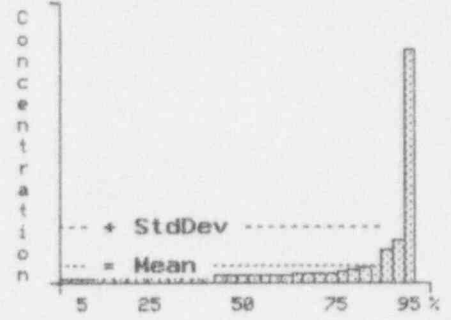
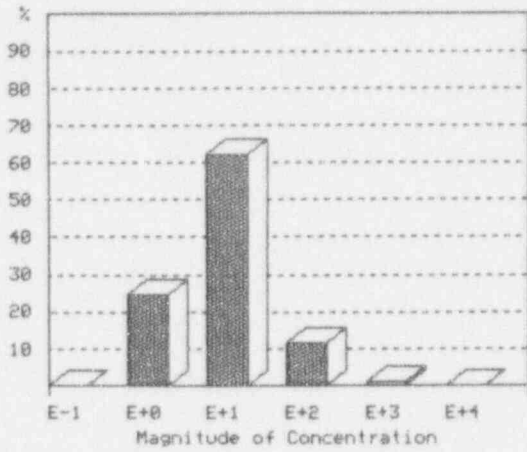


Exhibit K-2 (Continued)

Container Stats - ORIGINAL

Rec: 5 of 43

CE-141



| pCi/g | |
|------------|----------|
| # Points = | 62 |
| Minimum = | 1.62E+00 |
| 10th % = | 9.47E+00 |
| 25th % = | 1.78E+01 |
| 50th % = | 2.82E+01 |
| 75th % = | 5.54E+01 |
| 90th % = | 1.00E+02 |
| Maximum = | 2.00E+03 |
| Average = | 8.20E+01 |
| Ave Dev = | 9.06E+01 |
| Std Dev = | 2.57E+02 |
| Skewness = | 6.76E+00 |
| Kurtosis = | 4.73E+01 |

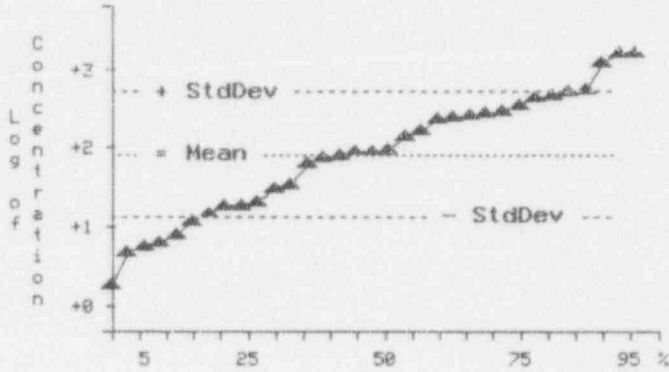
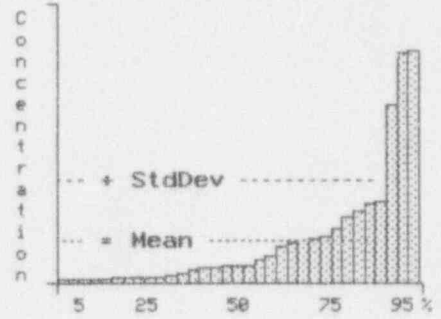
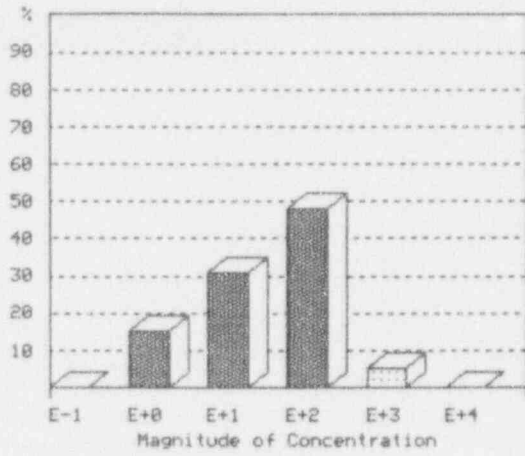
Percent Volume At Concentration: 10 <= Vol < 50 cu ft

Exhibit K-2 (Continued)

Container Stats - ORIGINAL

Rec: 6 of 43

CE-144



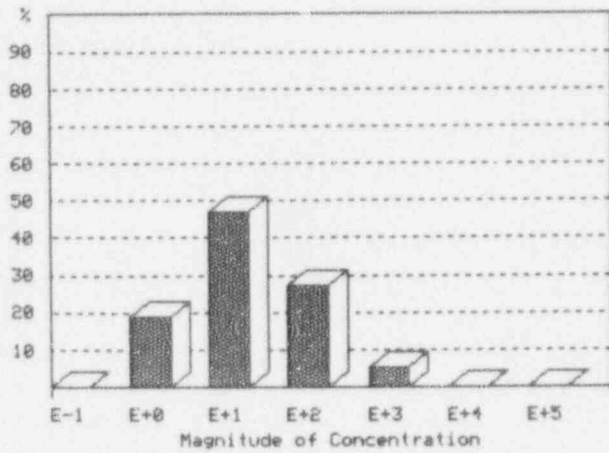
| pCi/g | |
|------------|----------|
| # Points = | 64 |
| Minimum = | 2.60E+00 |
| 10th % = | 8.91E+00 |
| 25th % = | 2.55E+01 |
| 50th % = | 1.24E+02 |
| 75th % = | 4.01E+02 |
| 90th % = | 7.24E+02 |
| Maximum = | 2.14E+03 |
| Average = | 3.27E+02 |
| Ave Dev = | 3.22E+02 |
| Std Dev = | 4.88E+02 |
| Skewness = | 2.45E+00 |
| Kurtosis = | 5.83E+00 |

Percent Volume At Concentration: 10 <= Vol < 50 cu ft

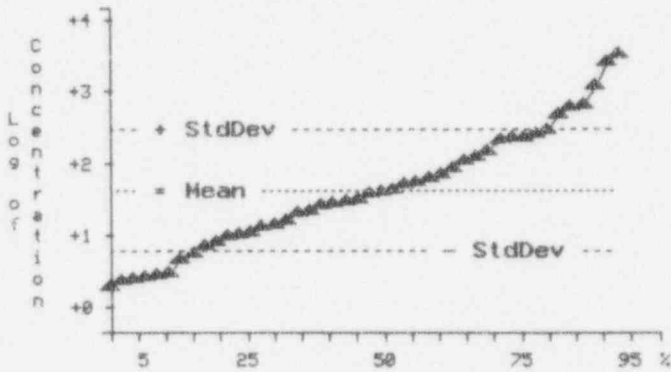
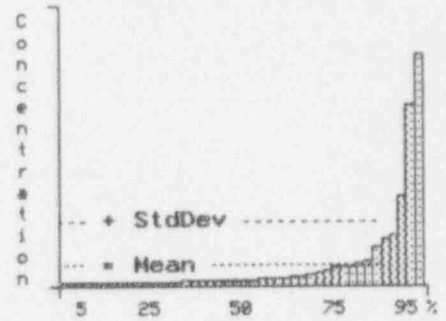
Exhibit K-2 (Continued)

Container Stats - ORIGINAL

Rec: 7 of 43



CL-36



| pCi/g | |
|------------|----------|
| # Points = | 128 |
| 1st % = | 2.95E+00 |
| 10th % = | 4.18E+00 |
| 25th % = | 1.50E+01 |
| 50th % = | 4.73E+01 |
| 75th % = | 2.07E+02 |
| 90th % = | 6.95E+02 |
| 99th % = | 3.64E+03 |
| Average = | 2.75E+02 |
| Ave Dev = | 3.45E+02 |
| Std Dev = | 6.51E+02 |
| Skewness = | 4.31E+00 |
| Kurtosis = | 2.15E+01 |

Percent Volume At Concentration: 5 <= Vol < 10 cu ft

Exhibit K-2 (Continued)

Container Stats - ORIGINAL

Rec: 8 of 43

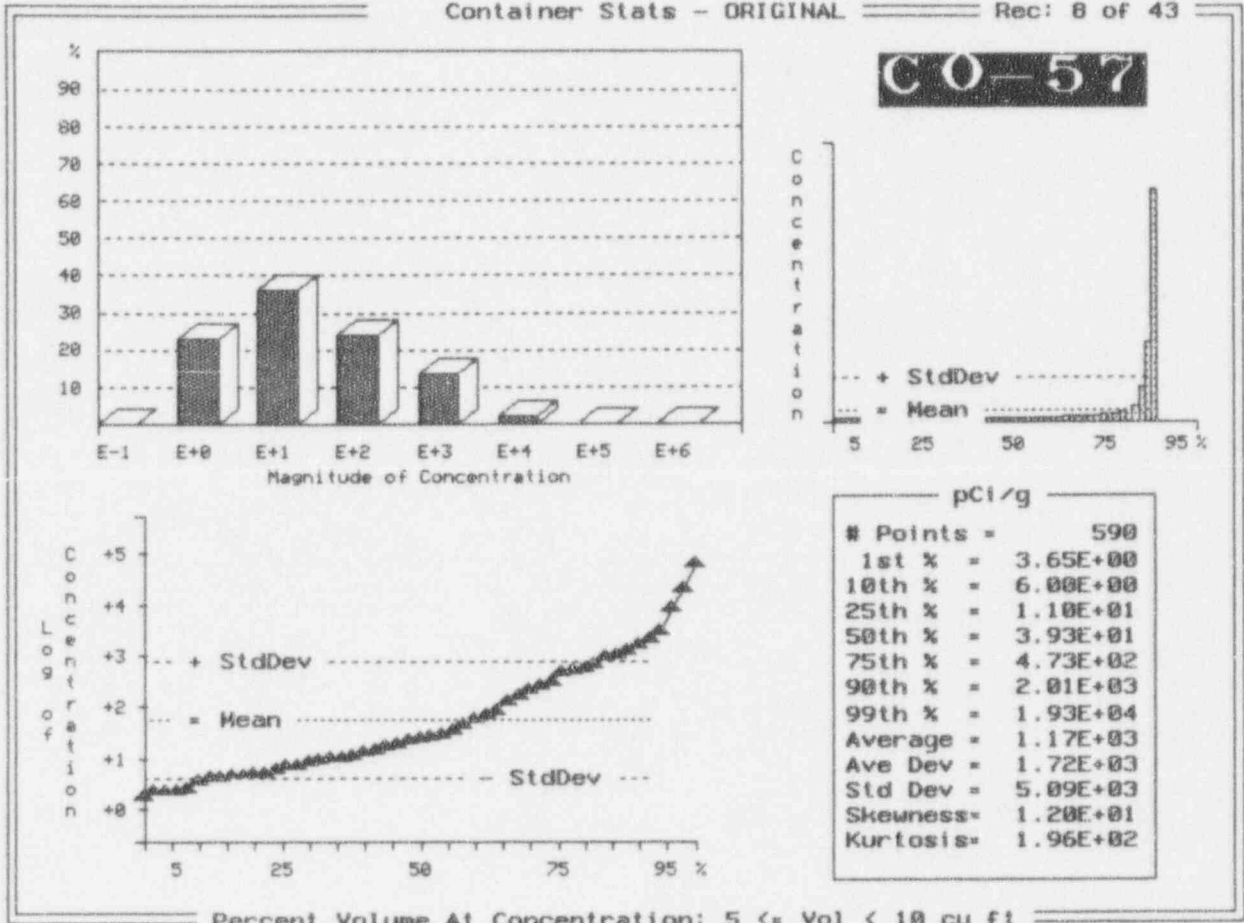
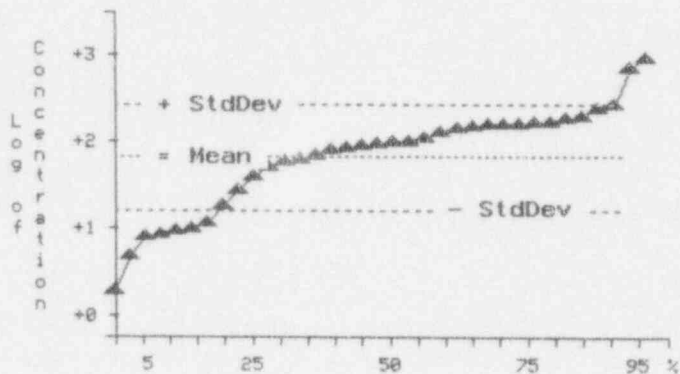
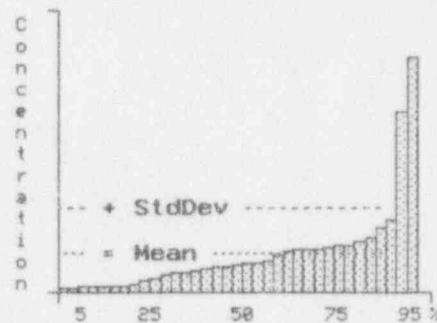
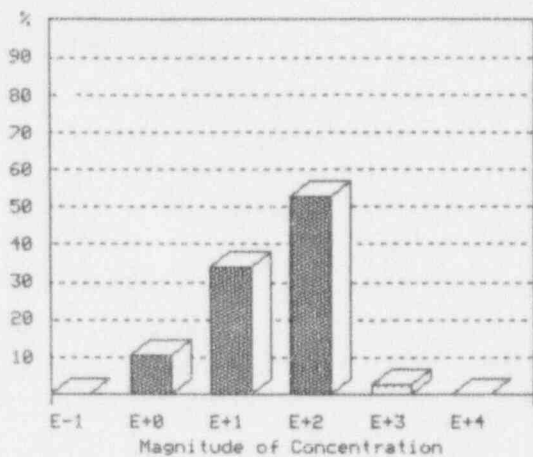


Exhibit K-2 (Continued)

Container Stats - ORIGINAL

Rec: 9 of 43

CO-58



| pCi/g | |
|------------|----------|
| # Points = | 69 |
| Minimum = | 2.60E+00 |
| 10th % = | 1.10E+01 |
| 25th % = | 3.66E+01 |
| 50th % = | 1.24E+02 |
| 75th % = | 2.05E+02 |
| 90th % = | 2.66E+02 |
| Maximum = | 1.16E+03 |
| Average = | 1.68E+02 |
| Ave Dev = | 1.22E+02 |
| Std Dev = | 2.13E+02 |
| Skewness = | 3.20E+00 |
| Kurtosis = | 1.13E+01 |

Percent Volume At Concentration: 10 <= Vol < 50 cu ft

Exhibit K-2 (Continued)

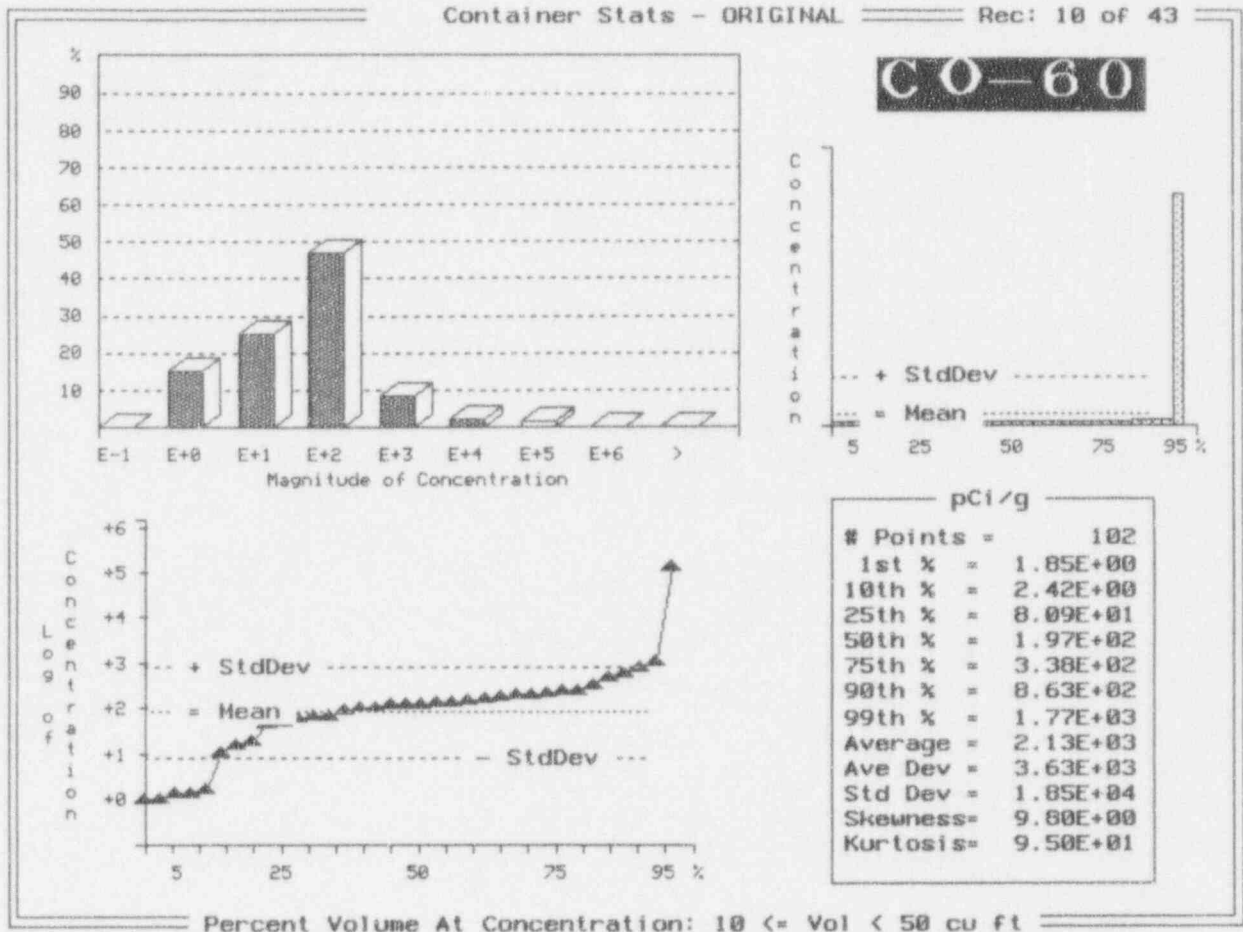
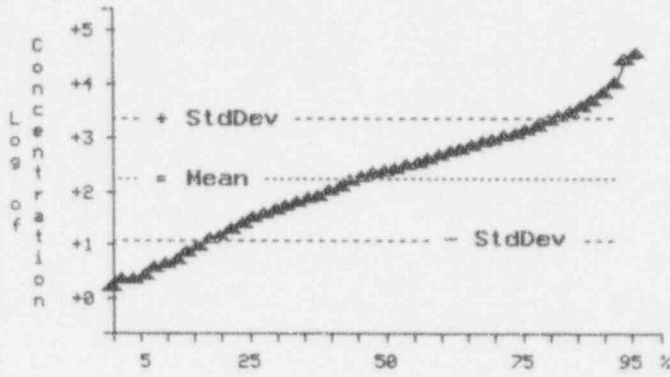
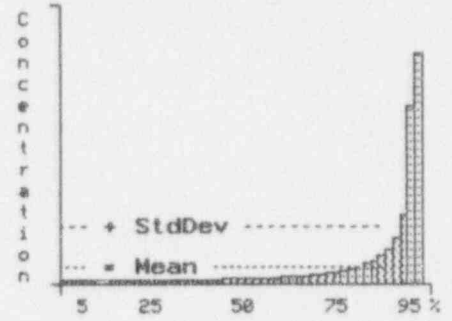
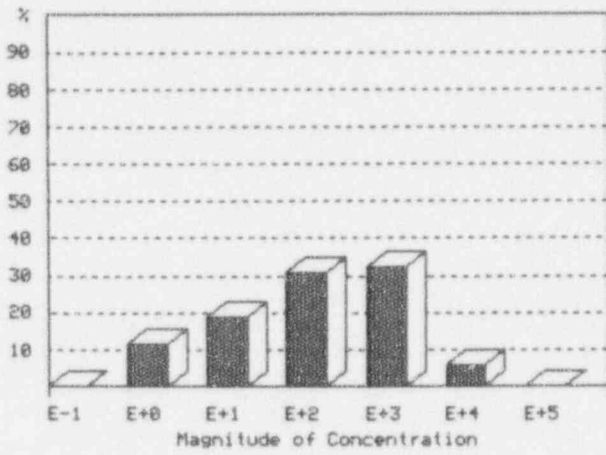


Exhibit K-2 (Continued)

Container Stats - ORIGINAL

Rec: 11 of 43

CR-51



| pCi/g | |
|------------|----------|
| # Points = | 709 |
| 1st % = | 3.50E+00 |
| 10th % = | 7.60E+00 |
| 25th % = | 3.92E+01 |
| 50th % = | 3.27E+02 |
| 75th % = | 1.59E+03 |
| 90th % = | 5.42E+03 |
| 99th % = | 3.53E+04 |
| Average = | 2.08E+03 |
| Ave Dev = | 2.67E+03 |
| Std Dev = | 5.39E+03 |
| Skewness = | 5.42E+00 |
| Kurtosis = | 3.62E+01 |

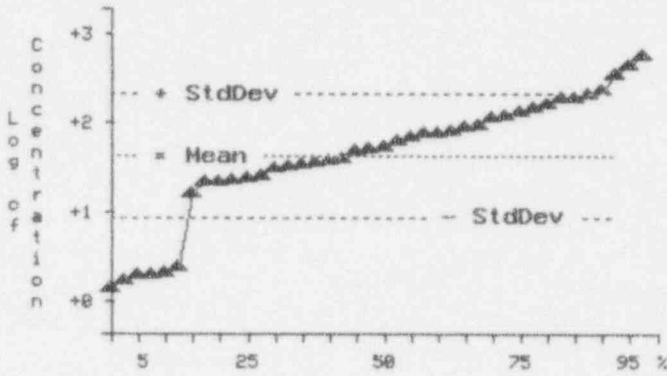
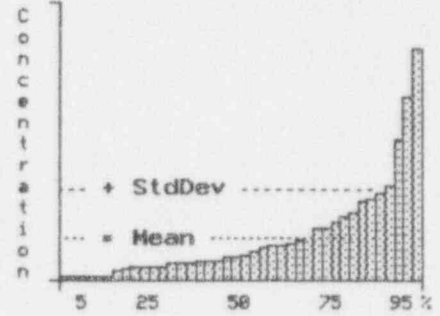
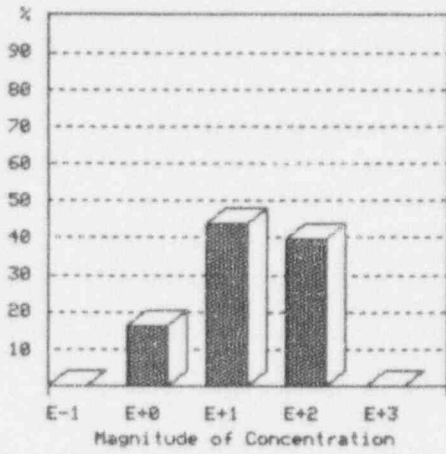
Percent Volume At Concentration: 5 <= Vol < 10 cu ft

Exhibit K-2 (Continued)

Container Stats - ORIGINAL

Rec: 12 of 43

CS-134



| pCi/g | |
|------------|----------|
| # Points = | 78 |
| Minimum = | 1.91E+00 |
| 10th % = | 2.68E+00 |
| 25th % = | 3.27E+01 |
| 50th % = | 6.81E+01 |
| 75th % = | 1.64E+02 |
| 90th % = | 2.69E+02 |
| Maximum = | 7.50E+02 |
| Average = | 1.21E+02 |
| Ave Dev = | 9.90E+01 |
| Std Dev = | 1.42E+02 |
| Skewness = | 2.25E+00 |
| Kurtosis = | 5.80E+00 |

Percent Volume At Concentration: 10 <= Vol < 50 cu ft

Exhibit K-2 (Continued)

Container Stats - ORIGINAL

Rec: 13 of 43

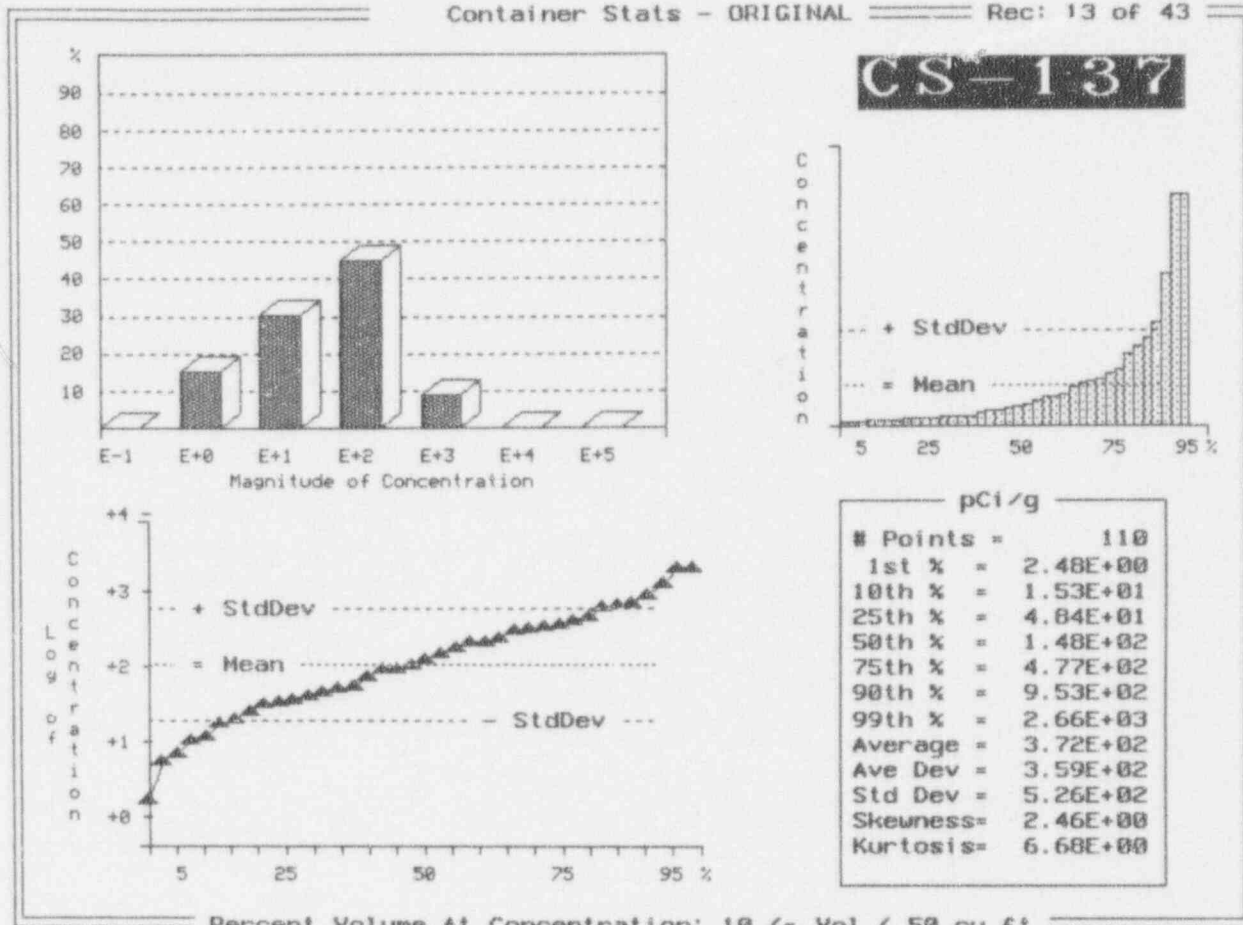


Exhibit K-2 (Continued)

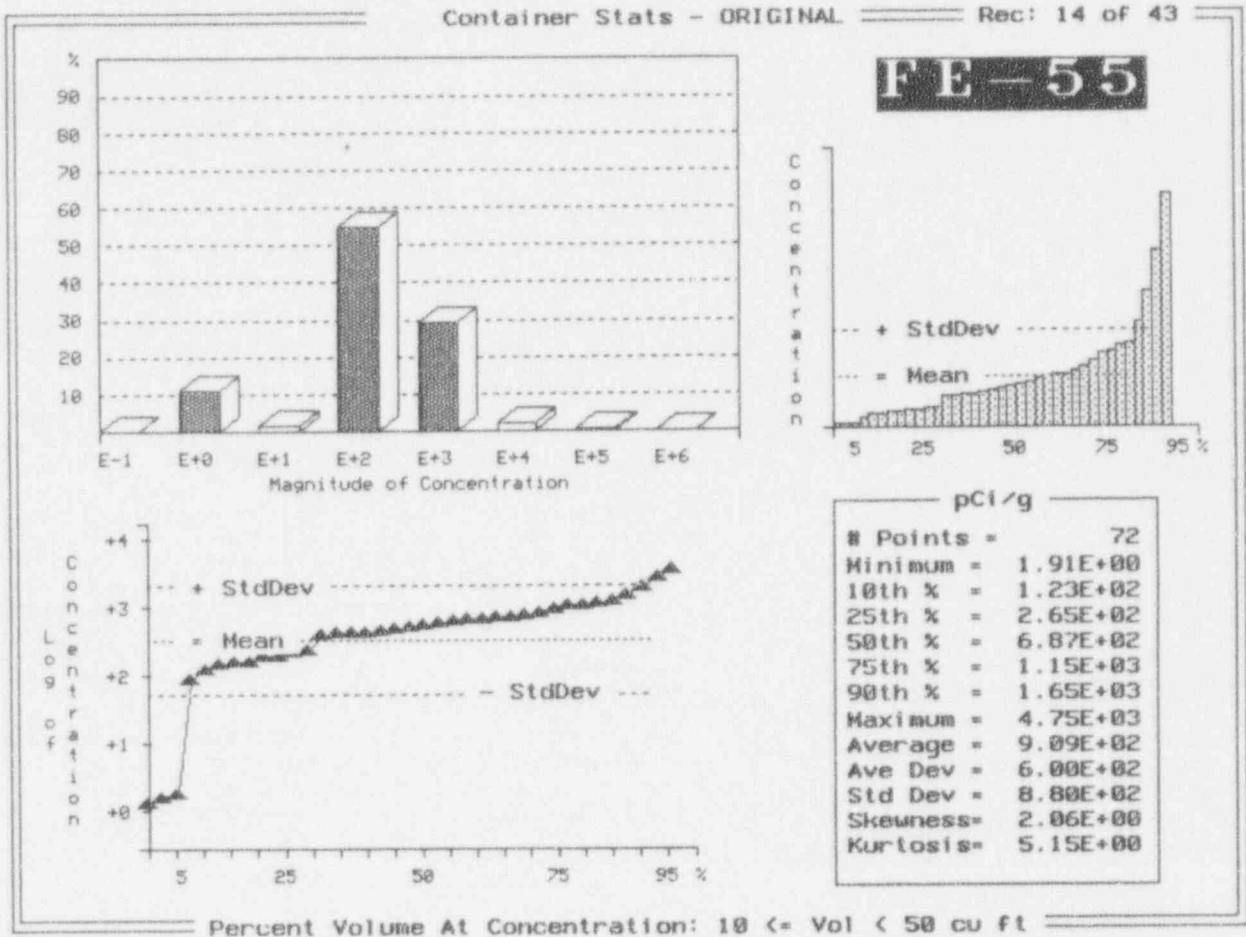
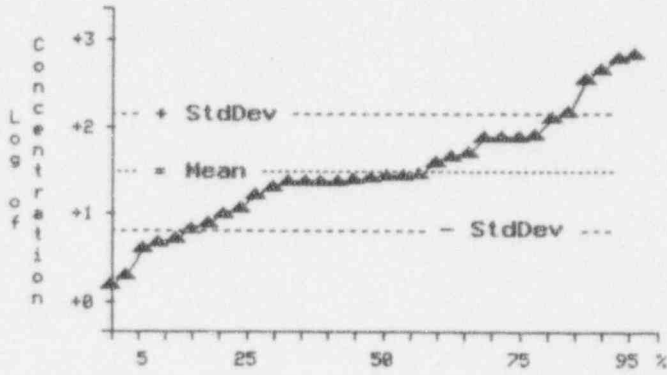
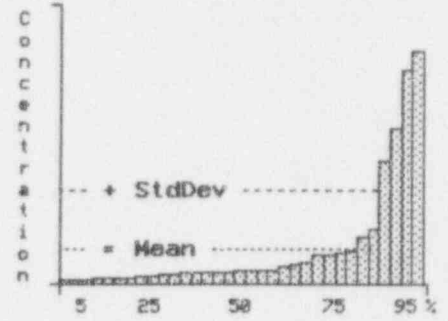
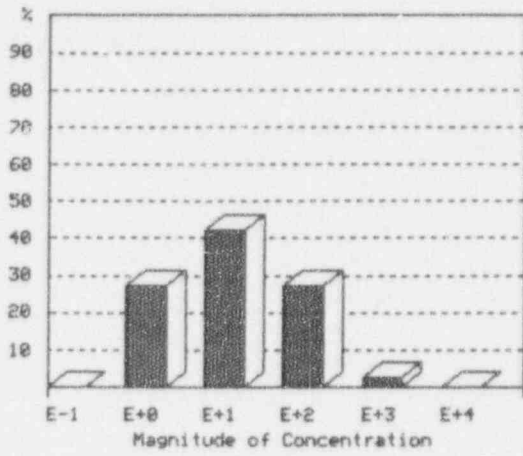


Exhibit K-2 (Continued)

Container Stats - ORIGINAL

Rec: 15 of 43

FE-59



| pCi/g | |
|------------|----------|
| # Points = | 64 |
| Minimum = | 2.13E+00 |
| 10th % = | 5.58E+00 |
| 25th % = | 1.45E+01 |
| 50th % = | 3.41E+01 |
| 75th % = | 9.84E+01 |
| 90th % = | 2.36E+02 |
| Maximum = | 8.64E+02 |
| Average = | 1.05E+02 |
| Ave Dev = | 1.12E+02 |
| Std Dev = | 1.84E+02 |
| Skewness = | 2.71E+00 |
| Kurtosis = | 6.71E+00 |

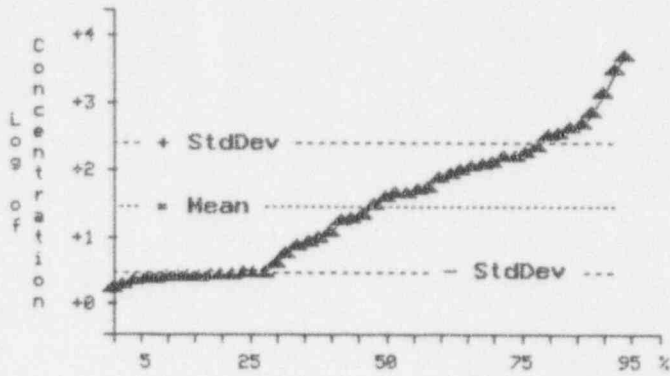
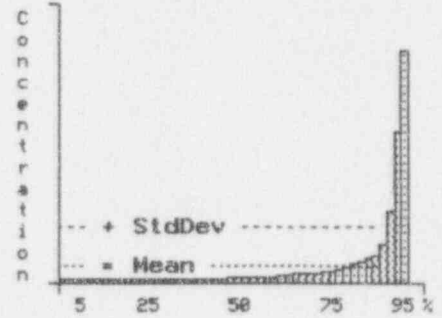
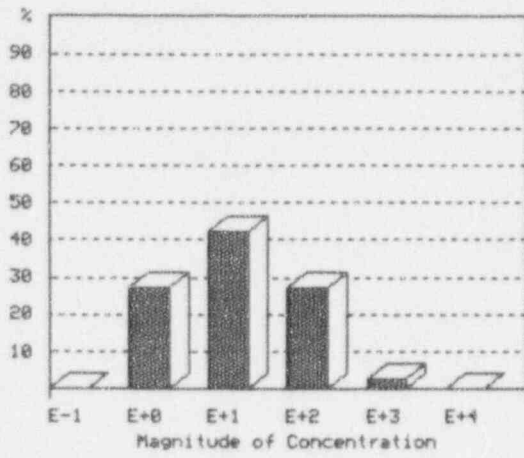
Percent Volume At Concentration: 10 <= Vol < 50 cu ft

Exhibit K-2 (Continued)

Container Stats - ORIGINAL

Rec: 15 of 43

FE-59



| pCi/g | |
|------------|----------|
| # Points = | 94 |
| Minimum = | 2.62E+00 |
| 10th % = | 3.67E+00 |
| 25th % = | 4.20E+00 |
| 50th % = | 3.82E+01 |
| 75th % = | 1.79E+02 |
| 90th % = | 5.77E+02 |
| Maximum = | 6.33E+03 |
| Average = | 2.93E+02 |
| Ave Dev = | 3.93E+02 |
| Std Dev = | 8.72E+02 |
| Skewness = | 5.83E+00 |
| Kurtosis = | 2.75E+01 |

Percent Volume At Concentration: 5 <= Vol < 10 cu ft

Exhibit K-2 (Continued)

Container Stats - ORIGINAL Rec: 16 of 43

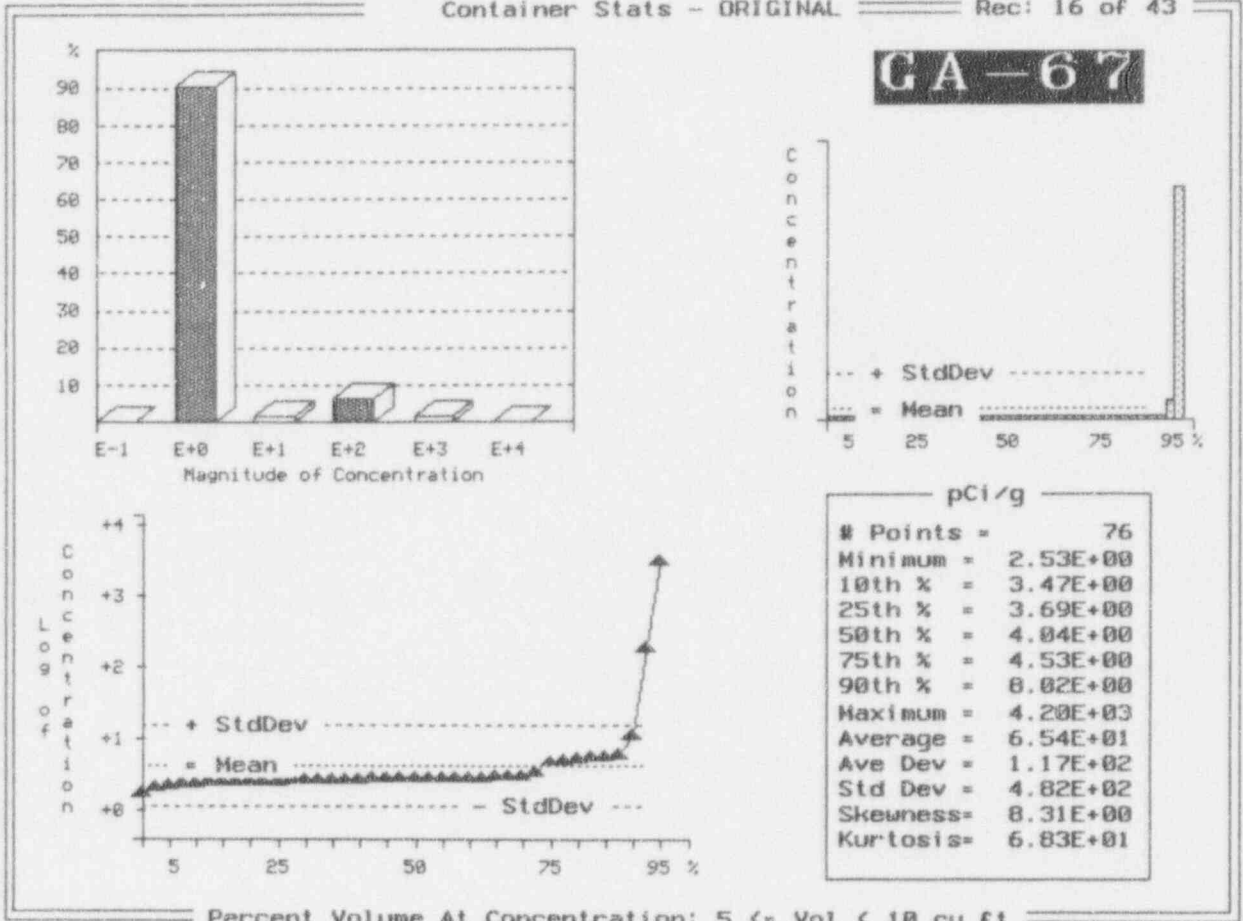
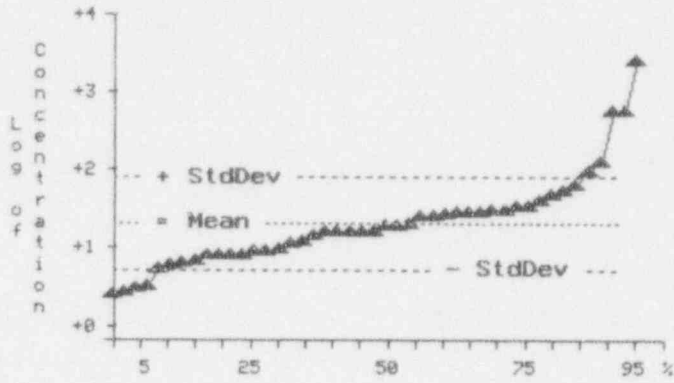
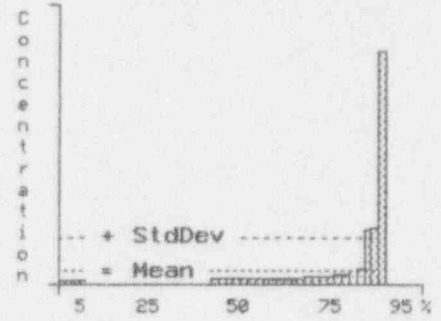
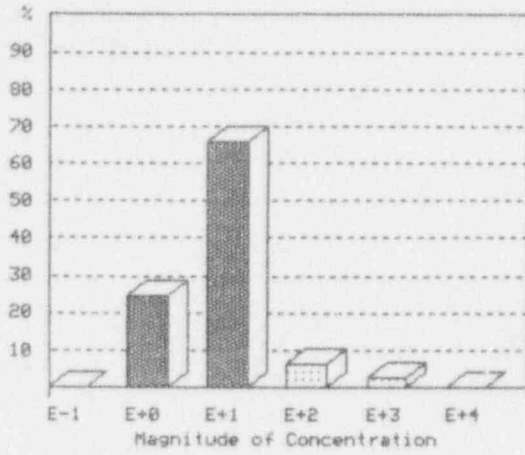


Exhibit K-2 (Continued)

Container Stats - ORIGINAL

Rec: 17 of 43

CD-153



| pCi/g | |
|------------|----------|
| # Points = | 45 |
| Minimum = | 3.65E+00 |
| 10th % = | 7.80E+00 |
| 25th % = | 1.11E+01 |
| 50th % = | 2.33E+01 |
| 75th % = | 4.31E+01 |
| 90th % = | 1.33E+02 |
| Maximum = | 3.45E+03 |
| Average = | 1.43E+02 |
| Ave Dev = | 2.06E+02 |
| Std Dev = | 5.30E+02 |
| Skeuness= | 5.49E+00 |
| Kurtosis= | 3.09E+01 |

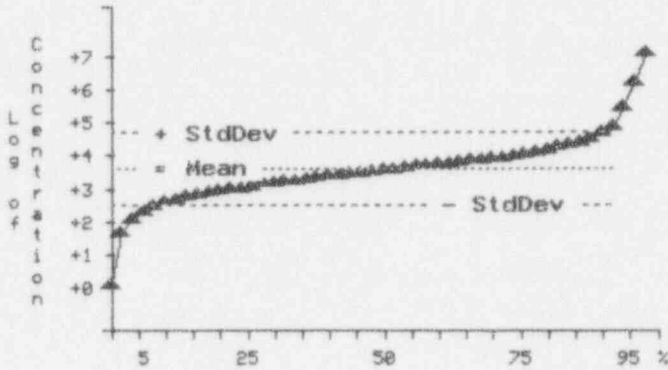

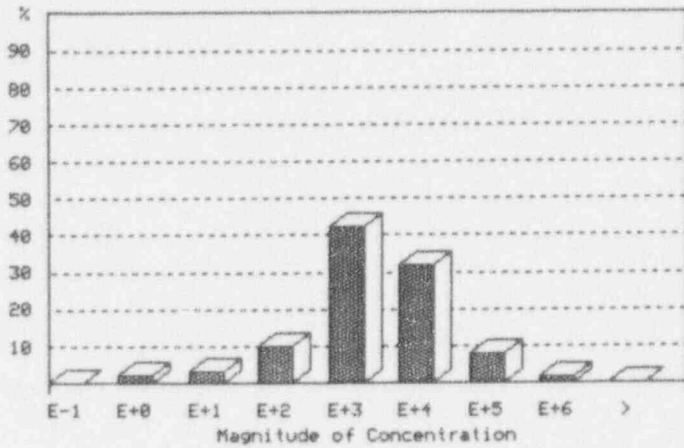
Percent Volume At Concentration: 5 <= Vol < 10 cu ft

Exhibit K-2 (Continued)

Container Stats - ORIGINAL

Rec: 18 of 43

H-3



| pCi/g | |
|------------|----------|
| # Points = | 1253 |
| 1st % = | 3.72E+01 |
| 10th % = | 8.24E+02 |
| 25th % = | 2.41E+03 |
| 50th % = | 7.66E+03 |
| 75th % = | 2.15E+04 |
| 90th % = | 5.99E+04 |
| 99th % = | 1.76E+06 |
| Average = | 8.47E+04 |
| Ave Dev = | 1.33E+05 |
| Std Dev = | 7.79E+05 |
| Skewness = | 2.71E+01 |
| Kurtosis = | 8.49E+02 |

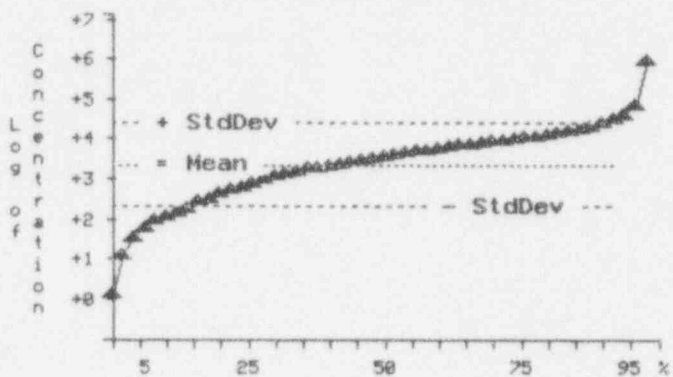

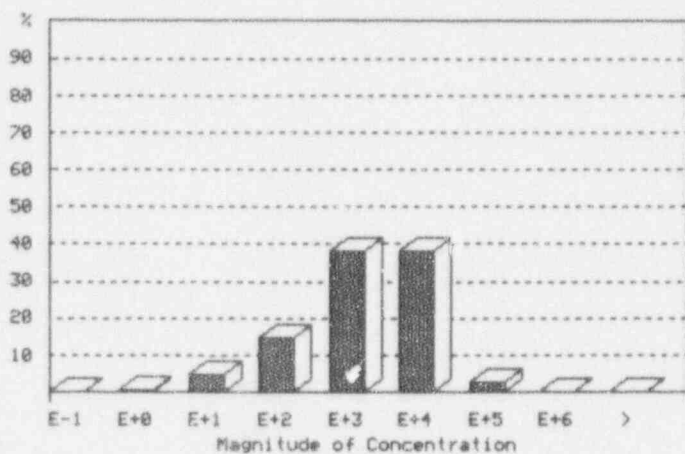
Percent Volume At Concentration: 5 <= Vol < 10 cu ft

Exhibit K-2 (Continued)

Container Stats - ORIGINAL

Rec: 19 of 43

I-125



| pCi/g | |
|------------|----------|
| # Points = | 1167 |
| 1st % = | 1.26E+01 |
| 10th % = | 2.02E+02 |
| 25th % = | 1.27E+03 |
| 50th % = | 6.52E+03 |
| 75th % = | 1.90E+04 |
| 90th % = | 3.55E+04 |
| 99th % = | 1.35E+05 |
| Average = | 1.84E+04 |
| Ave Dev = | 1.97E+04 |
| Std Dev = | 7.17E+04 |
| Skewness = | 1.74E+01 |
| Kurtosis = | 3.54E+02 |

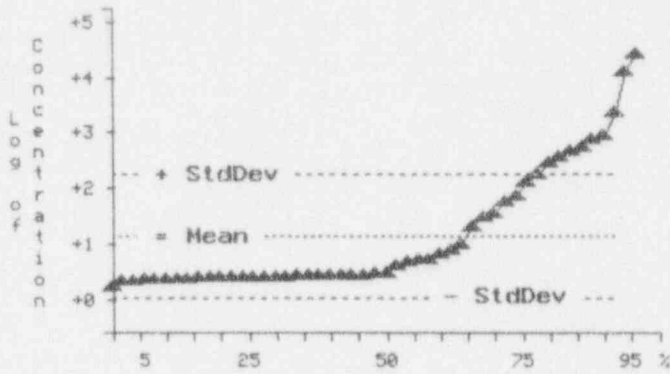

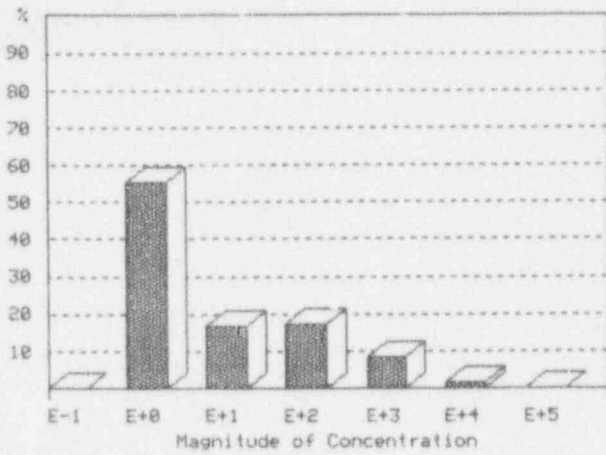
Percent Volume At Concentration: 5 <= Vol < 18 cu ft

Exhibit K-2 (Continued)

Container Stats - ORIGINAL

Rec: 20 of 43

I-131



| pCi/g | |
|------------|----------|
| # Points = | 333 |
| 1st % = | 2.85E+00 |
| 10th % = | 3.70E+00 |
| 25th % = | 4.01E+00 |
| 50th % = | 4.50E+00 |
| 75th % = | 9.18E+01 |
| 90th % = | 7.98E+02 |
| 99th % = | 1.99E+04 |
| Average = | 6.83E+02 |
| Ave Dev = | 1.11E+03 |
| Std Dev = | 3.46E+03 |
| Skewness = | 7.89E+00 |
| Kurtosis = | 6.99E+01 |

Percent Volume At Concentration: 5 <= Vol < 10 cu ft

Exhibit K-2 (Continued)

Container Stats - ORIGINAL

Rec: 21 of 43

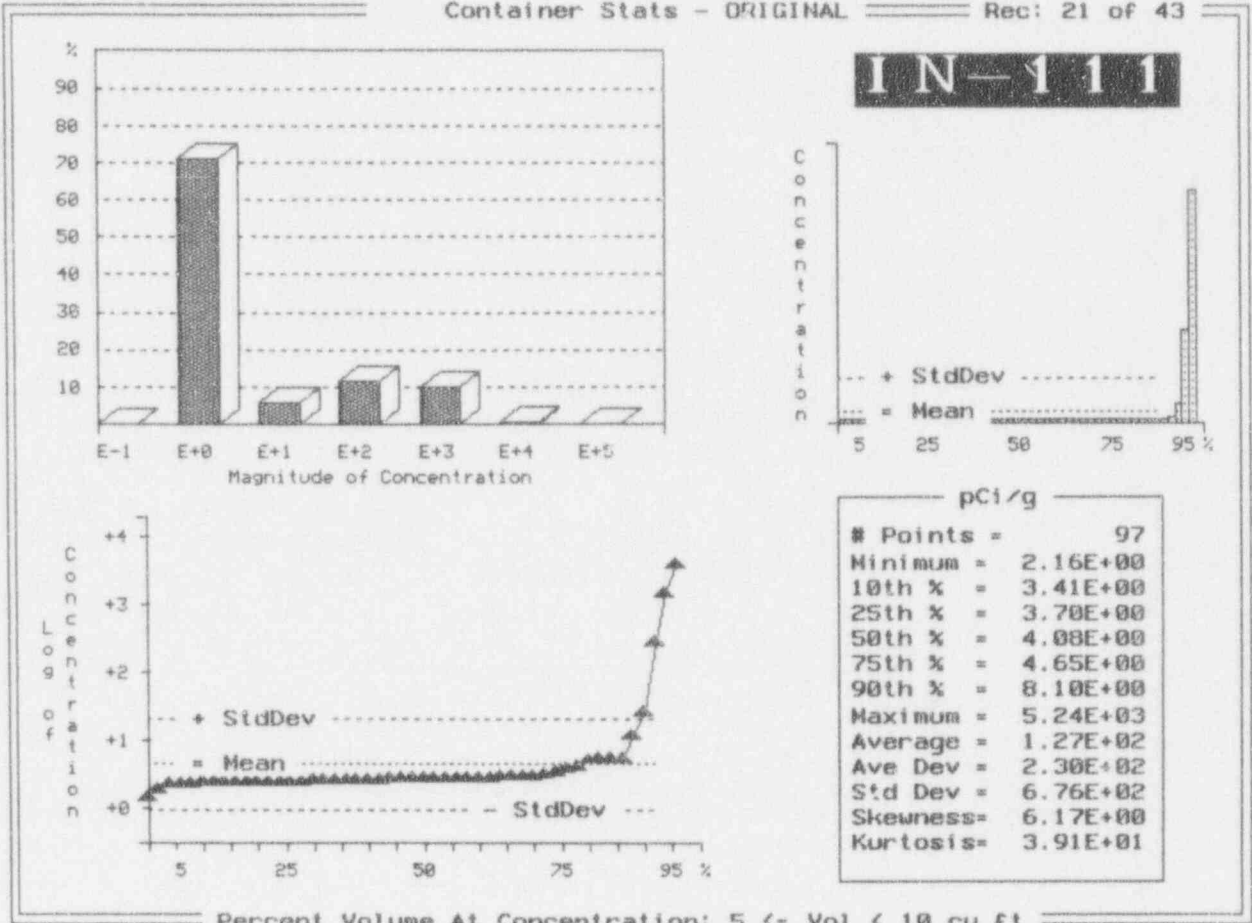
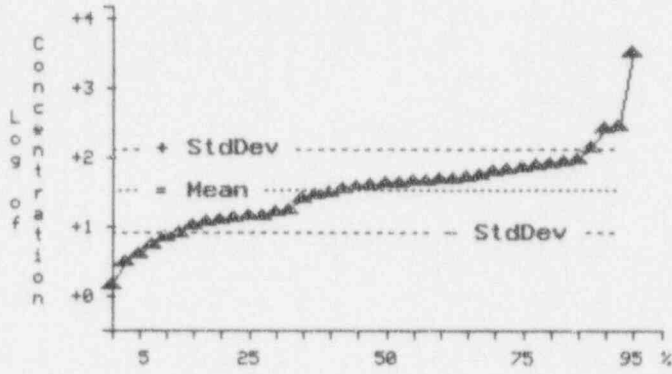

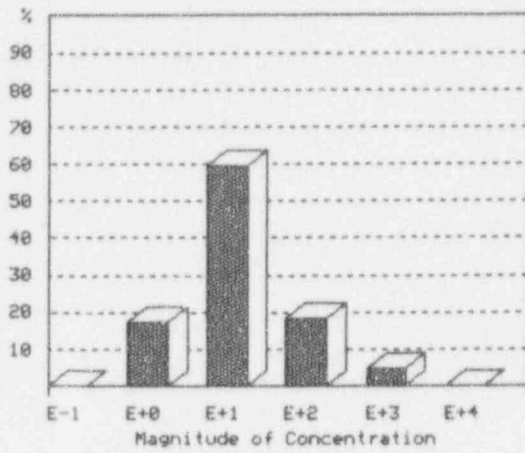


Exhibit K-2 (Continued)

Container Stats - ORIGINAL

Rec: 22 of 43

MN-54



| pCi/g | |
|------------|----------|
| # Points = | 76 |
| Minimum = | 2.13E+00 |
| 10th % = | 9.98E+00 |
| 25th % = | 1.92E+01 |
| 50th % = | 5.58E+01 |
| 75th % = | 9.03E+01 |
| 90th % = | 1.32E+02 |
| Maximum = | 4.35E+03 |
| Average = | 1.28E+02 |
| Ave Dev = | 1.39E+02 |
| Std Dev = | 4.97E+02 |
| Skewness = | 8.04E+00 |
| Kurtosis = | 6.53E+01 |

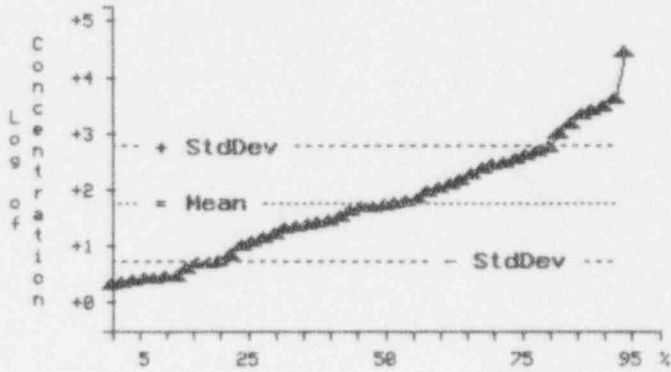
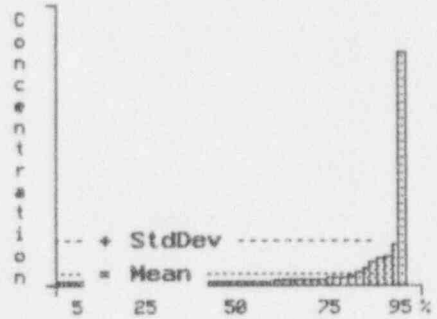
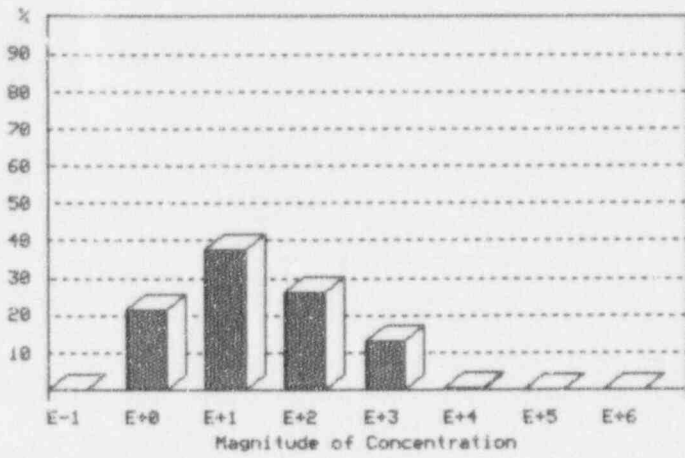
Percent Volume At Concentration: 10 <= Vol < 50 cu ft

Exhibit K-2 (Continued)

Container Stats - ORIGINAL

Rec: 23 of 43

NA-22



| pCi/g | |
|------------|----------|
| # Points = | 189 |
| 1st % = | 3.41E+00 |
| 10th % = | 4.26E+00 |
| 25th % = | 1.21E+01 |
| 50th % = | 7.20E+01 |
| 75th % = | 3.97E+02 |
| 90th % = | 2.30E+03 |
| 99th % = | 6.85E+03 |
| Average = | 8.15E+02 |
| Ave Dev = | 1.16E+03 |
| Std Dev = | 3.00E+03 |
| Skewness = | 8.95E+00 |
| Kurtosis = | 9.57E+01 |

Percent Volume At Concentration: 5 <= Vol < 10 cu ft

Exhibit K-2 (Continued)

Container Stats - ORIGINAL

Rec: 24 of 43

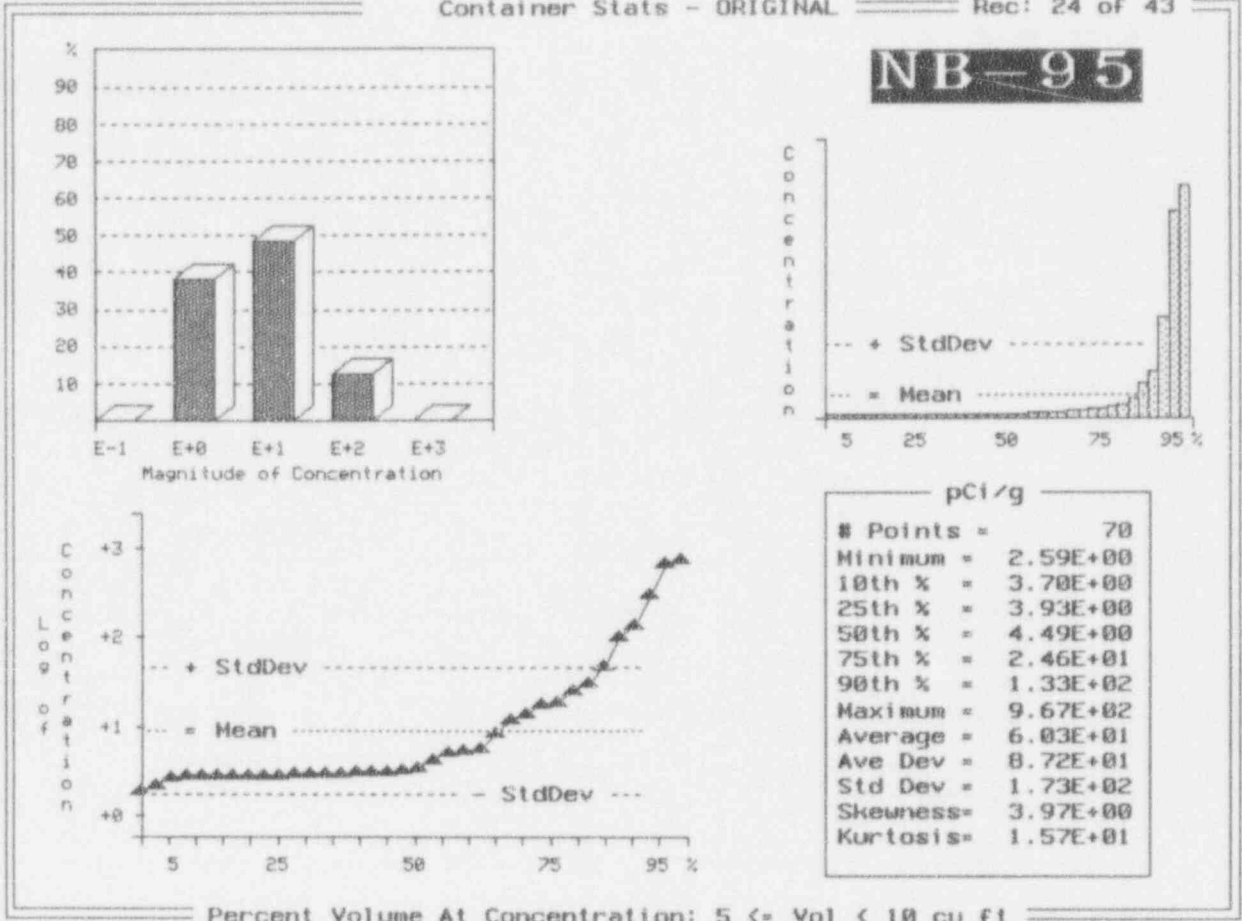


Exhibit K-2 (Continued)

Container Stats - ORIGINAL

Rec: 25 of 43

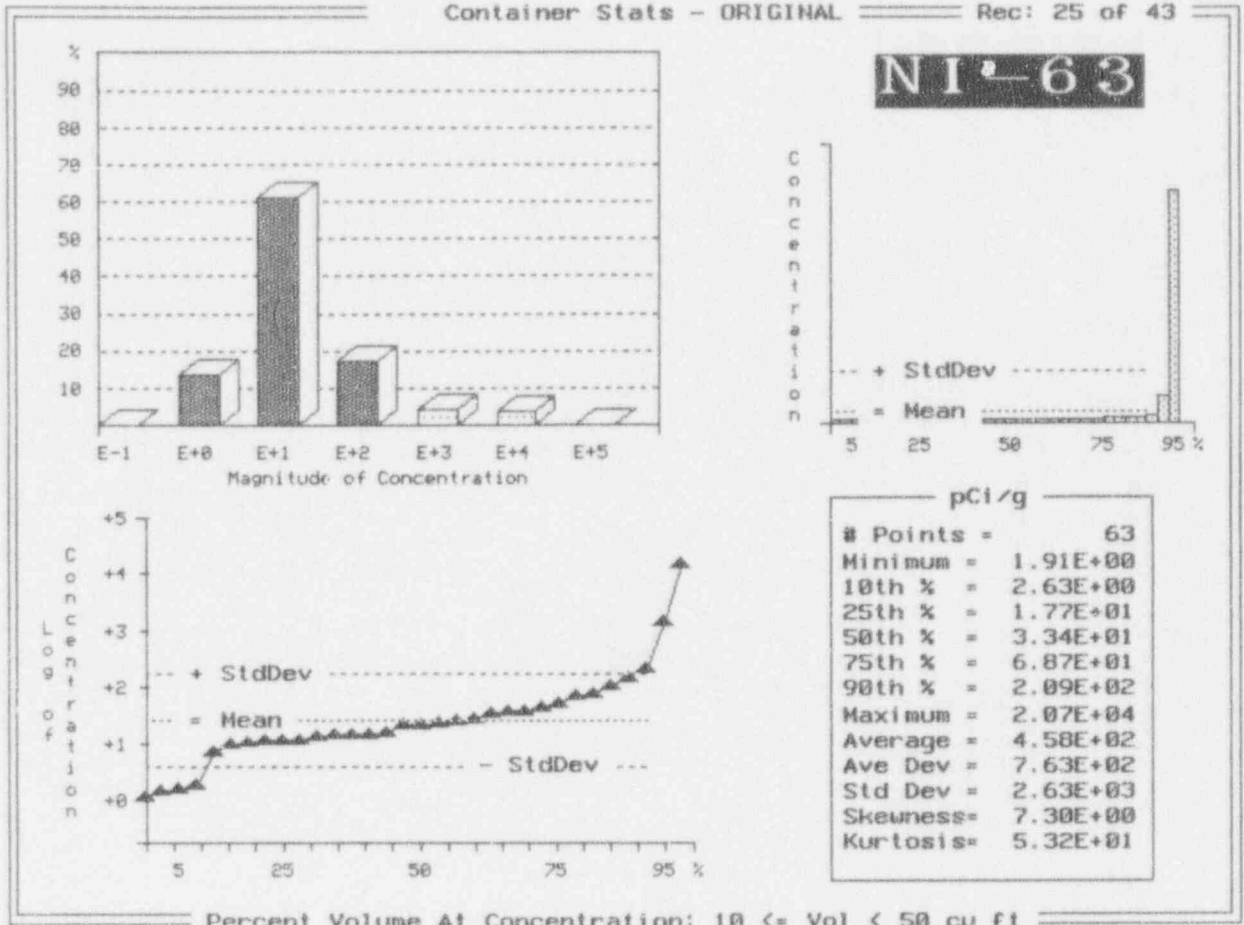


Exhibit K-2 (Continued)

Container Stats - ORIGINAL

Rec: 26 of 43

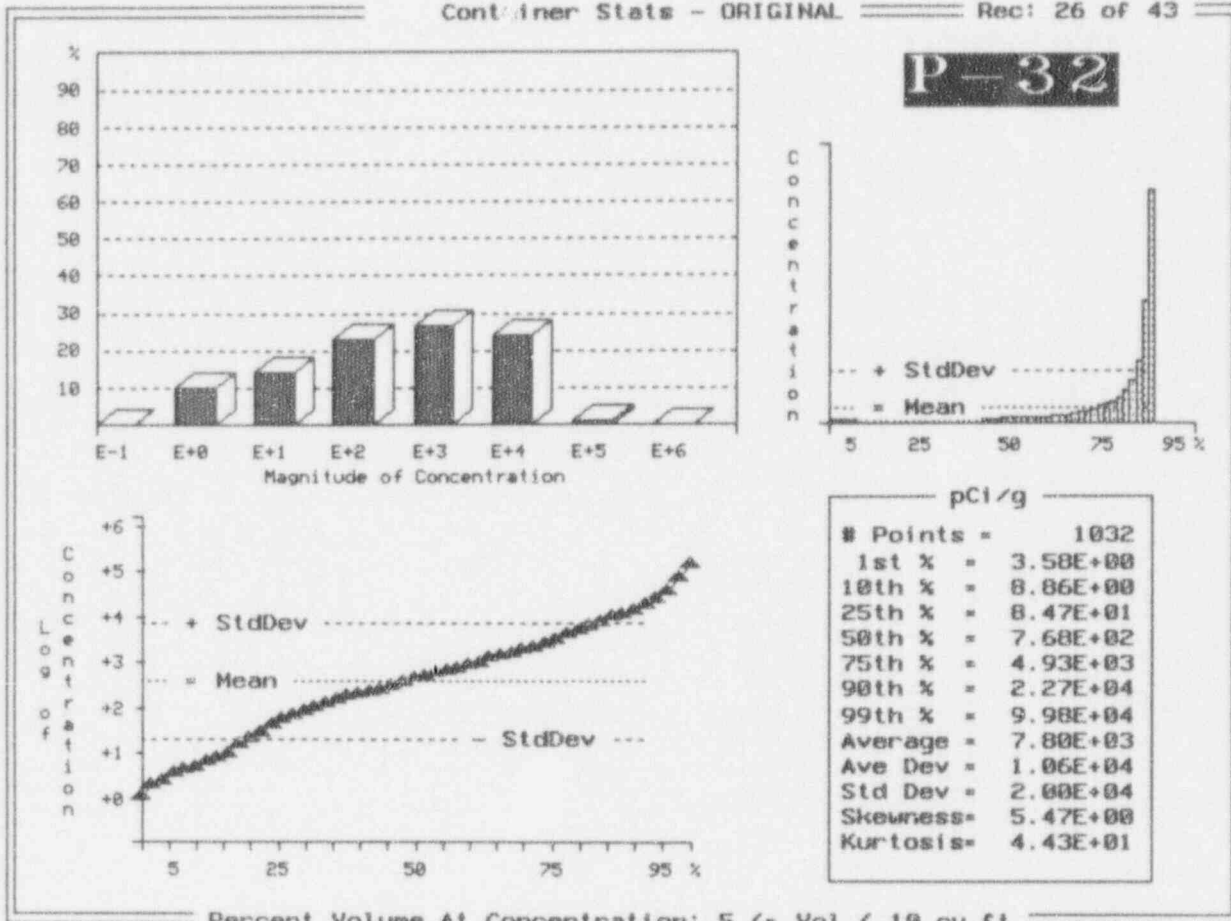
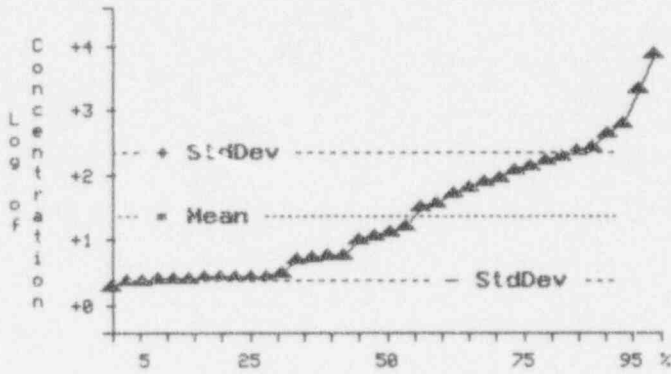

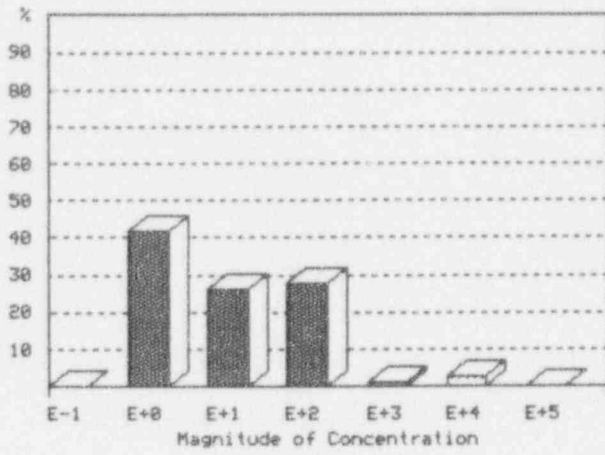


Exhibit K-2 (Continued)

Container Stats - ORIGINAL

Rec: 27 of 43

RB-86



| pCi/g | |
|------------|----------|
| # Points = | 70 |
| Minimum = | 2.95E+00 |
| 10th % = | 3.72E+00 |
| 25th % = | 4.04E+00 |
| 50th % = | 1.71E+01 |
| 75th % = | 1.78E+02 |
| 90th % = | 3.86E+02 |
| Maximum = | 1.03E+04 |
| Average = | 3.08E+02 |
| Ave Dev = | 4.30E+02 |
| Std Dev = | 1.28E+03 |
| Skewness = | 6.95E+00 |
| Kurtosis = | 5.05E+01 |

Percent Volume At Concentration: 5 <= Vol < 10 cu ft

Exhibit K-2 (Continued)

Container Stats - ORIGINAL Rec: 28 of 43

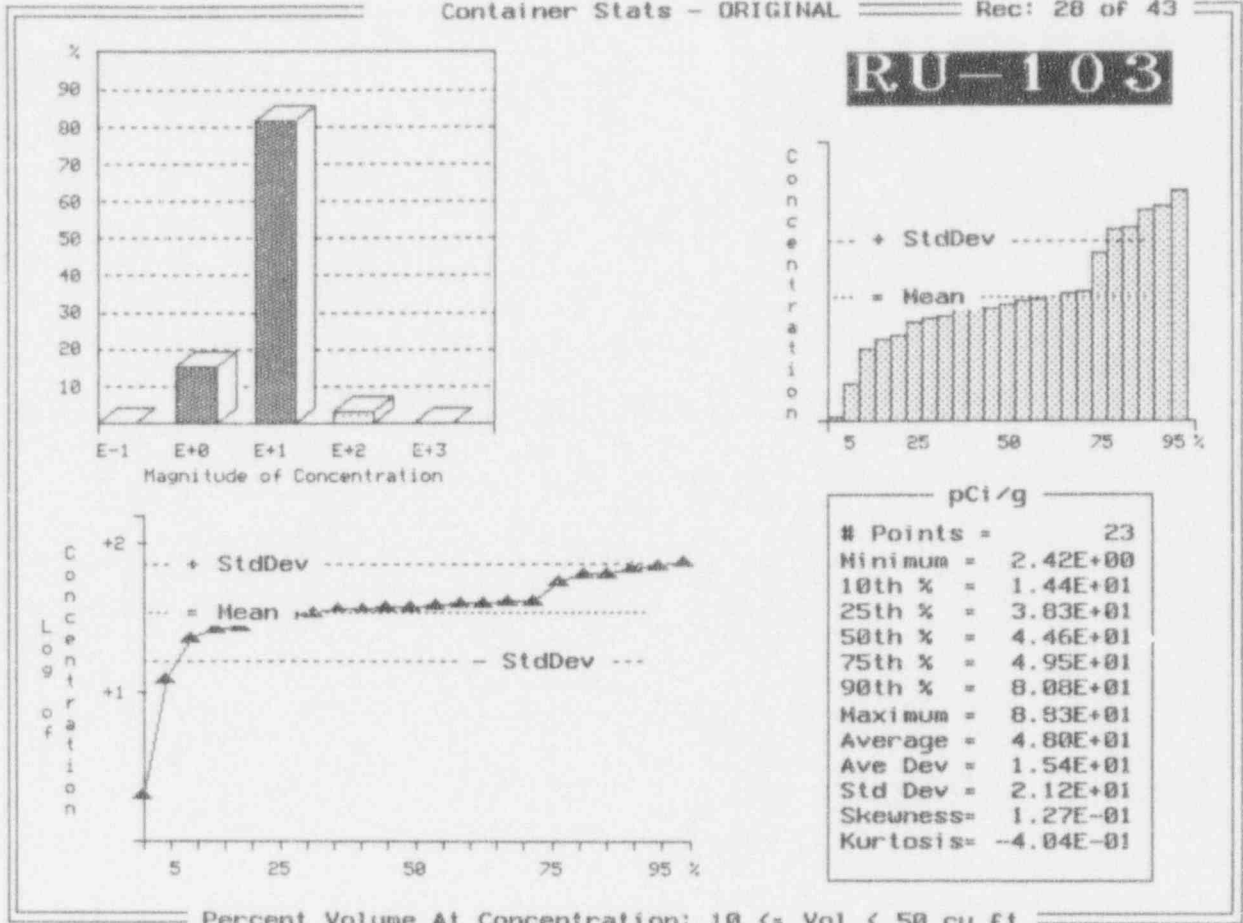


Exhibit K-2 (Continued)

Container Stats - ORIGINAL

Rec: 28 of 43

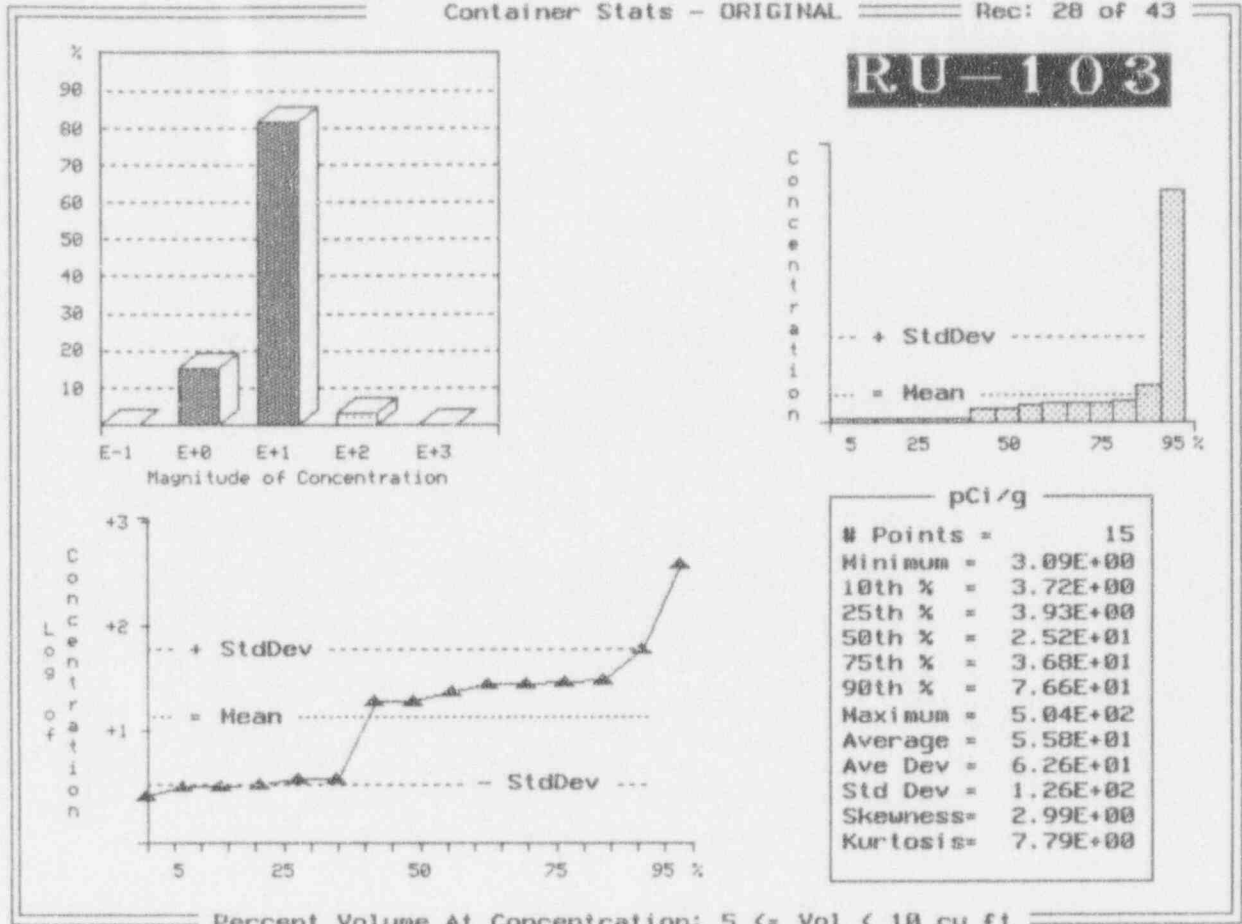


Exhibit K-2 (Continued)

Container Stats - ORIGINAL

Rec: 29 of 43

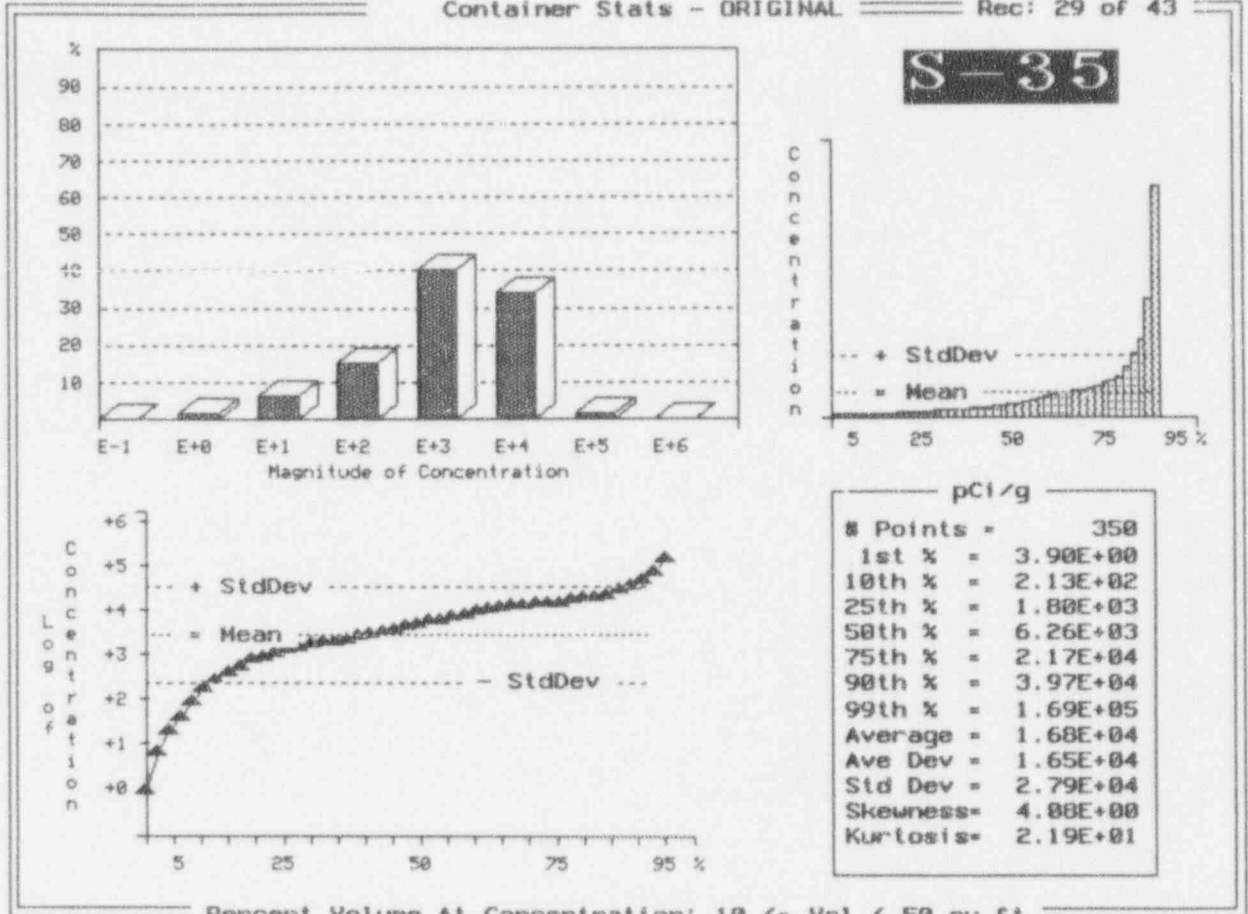


Exhibit K-2 (Continued)

Container Stats - ORIGINAL

Rec: 29 of 43

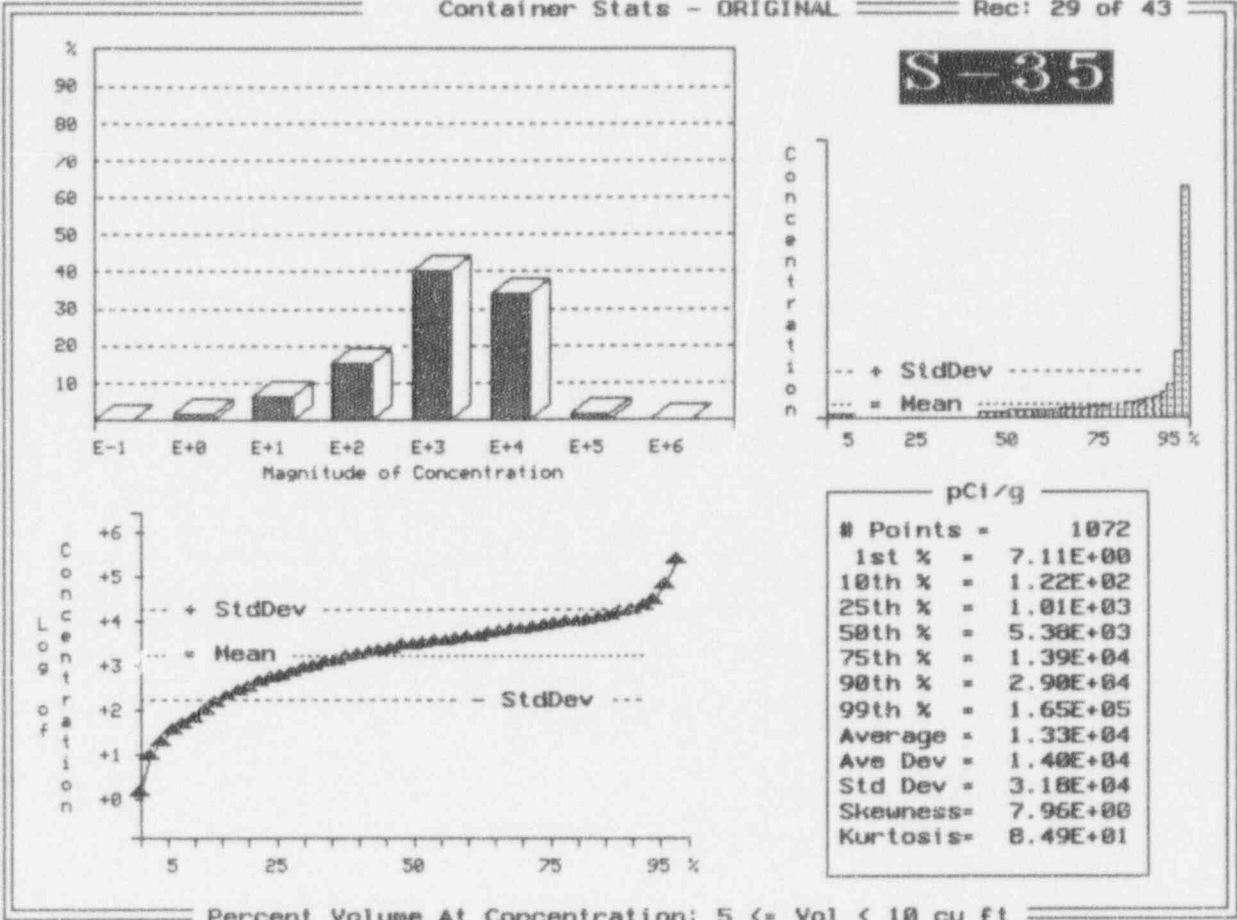
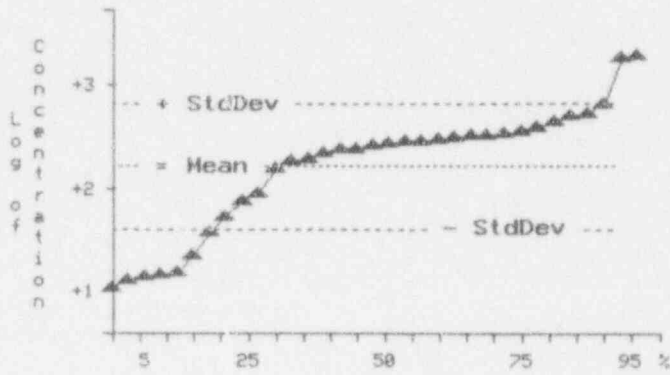
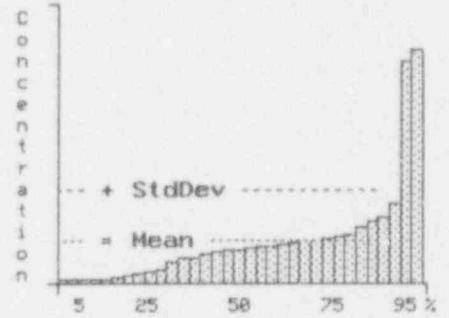
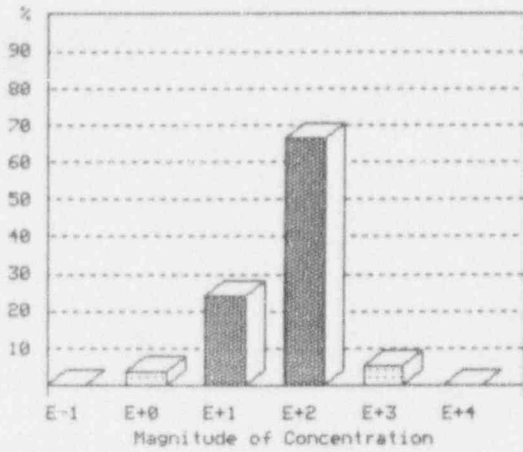


Exhibit K-2 (Continued)

Container Stats - ORIGINAL

Rec: 30 of 43

SB-124



| pCi/g | |
|------------|----------|
| # Points = | 64 |
| Minimum = | 1.41E+01 |
| 10th % = | 1.82E+01 |
| 25th % = | 7.87E+01 |
| 50th % = | 3.32E+02 |
| 75th % = | 4.43E+02 |
| 90th % = | 6.58E+02 |
| Maximum = | 2.50E+03 |
| Average = | 3.93E+02 |
| Ave Dev = | 2.67E+02 |
| Std Dev = | 4.74E+02 |
| Skewness = | 2.99E+00 |
| Kurtosis = | 9.95E+00 |

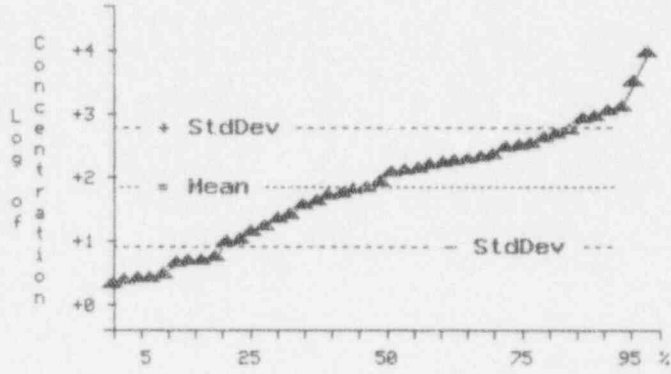
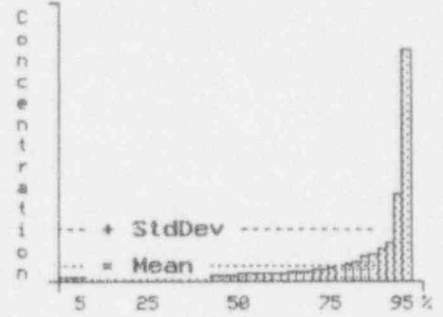
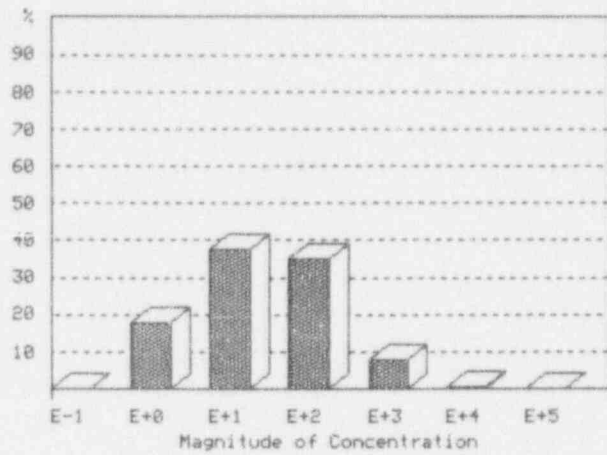
Percent Volume At Concentration: 10 <= Vol < 50 cu ft

Exhibit K-2 (Continued)

Container Stats - ORIGINAL

Rec: 31 of 43

SC-46



| pCi/g | |
|------------|----------|
| # Points = | 126 |
| 1st % = | 3.31E+00 |
| 10th % = | 4.56E+00 |
| 25th % = | 1.93E+01 |
| 50th % = | 1.19E+02 |
| 75th % = | 4.54E+02 |
| 90th % = | 1.24E+03 |
| 99th % = | 6.23E+03 |
| Average = | 5.23E+02 |
| Ave Dev = | 6.21E+02 |
| Std Dev = | 1.42E+03 |
| Skewness = | 6.64E+00 |
| Kurtosis = | 5.27E+01 |

Percent Volume At Concentration: 5 <= Vol < 10 cu ft

Exhibit K-2 (Continued)

Container Stats - ORIGINAL

Rec: 32 of 43

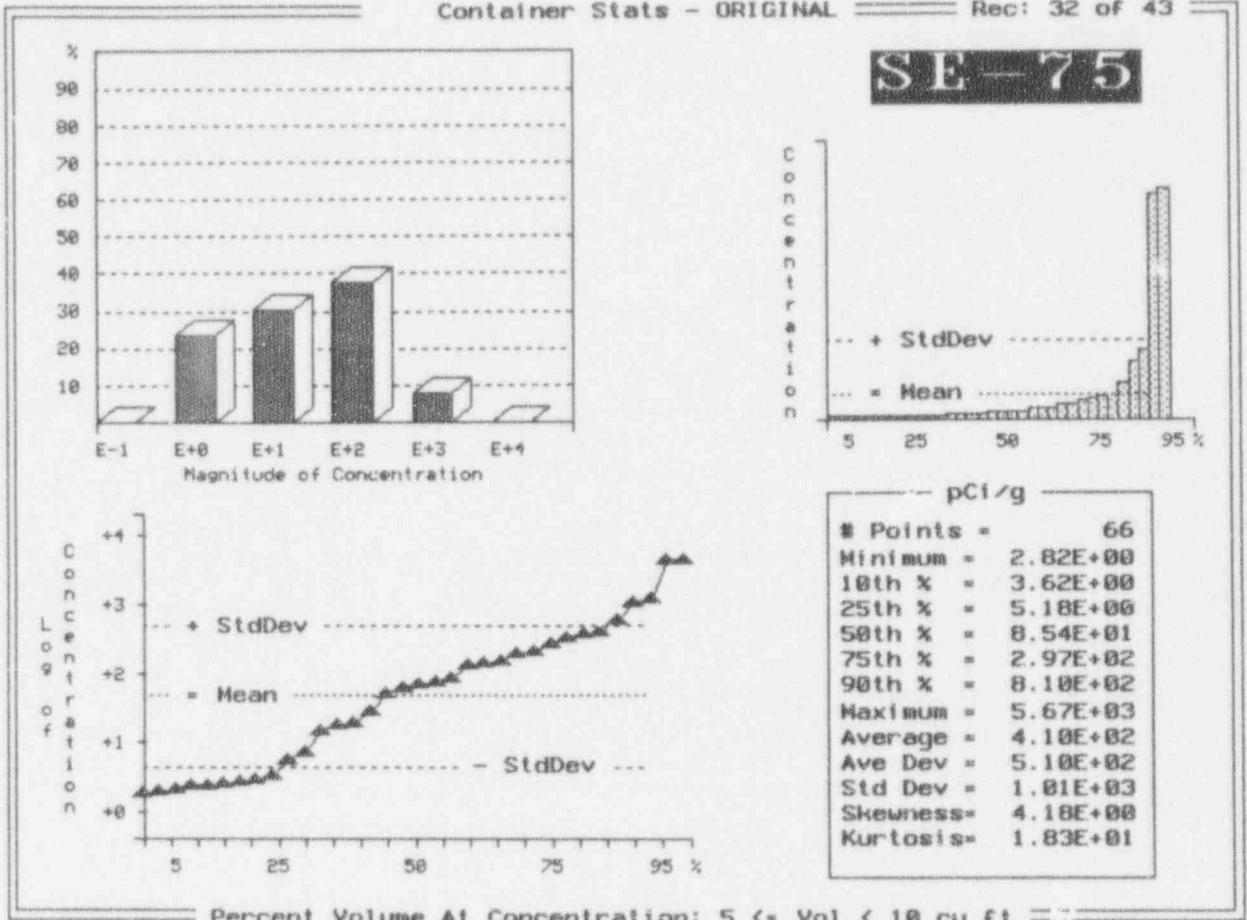
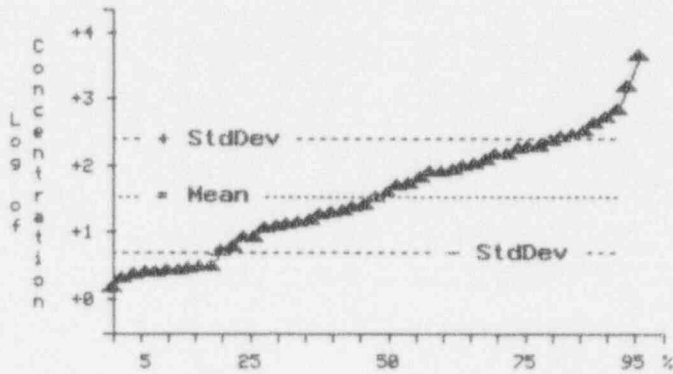
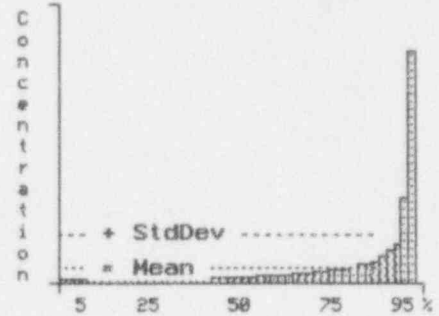
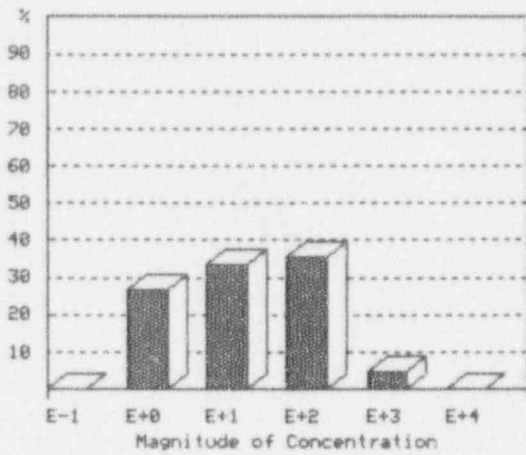


Exhibit K-2 (Continued)

Container Stats - ORIGINAL

Rec: 33 of 43

SN-113



| pCi/g | |
|------------|----------|
| # Points = | 97 |
| Minimum = | 2.16E+00 |
| 10th % = | 3.89E+00 |
| 25th % = | 9.51E+00 |
| 50th % = | 4.87E+01 |
| 75th % = | 2.10E+02 |
| 90th % = | 4.62E+02 |
| Maximum = | 5.88E+03 |
| Average = | 2.58E+02 |
| Ave Dev = | 3.01E+02 |
| Std Dev = | 7.02E+02 |
| Skewness = | 6.07E+00 |
| Kurtosis = | 4.22E+01 |

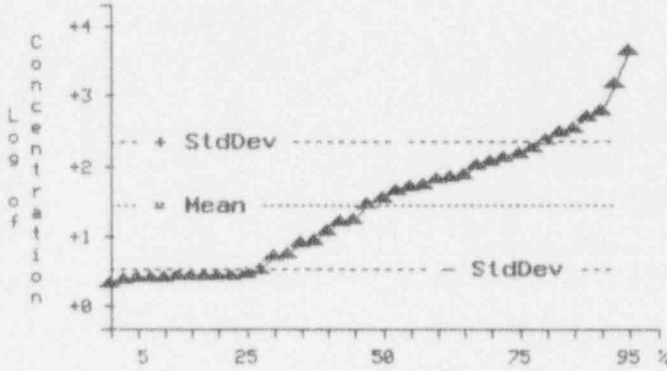
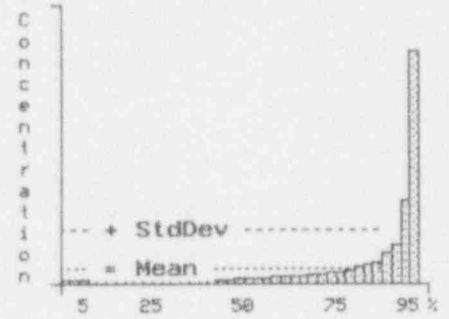
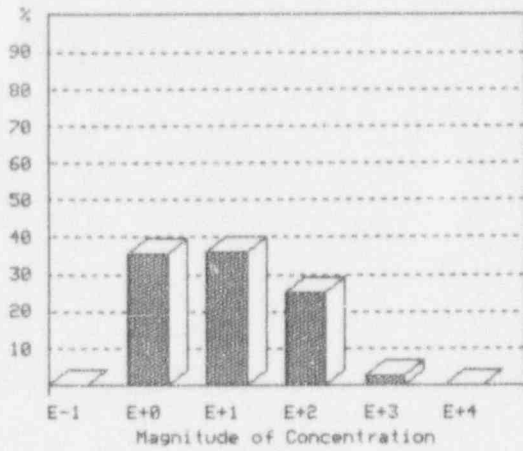
Percent Volume At Concentration: 5 <= Vol < 10 cu ft

Exhibit K-2 (Continued)

Container Stats - ORIGINAL

Rec: 34 of 43

SR-85



| pCi/g | |
|------------|----------|
| # Points = | 114 |
| 1st % = | 3.22E+00 |
| 10th % = | 3.82E+00 |
| 25th % = | 4.20E+00 |
| 50th % = | 2.70E+01 |
| 75th % = | 1.66E+02 |
| 90th % = | 4.70E+02 |
| 99th % = | 4.05E+03 |
| Average = | 2.34E+02 |
| Ave Dev = | 3.01E+02 |
| Std Dev = | 6.99E+02 |
| Skewness = | 5.95E+00 |
| Kurtosis = | 3.94E+01 |

Percent Volume At Concentration: 5 <= Vol < 10 cu ft

Exhibit K-2 (Continued)

Container Stats - ORIGINAL

Rec: 35 of 43

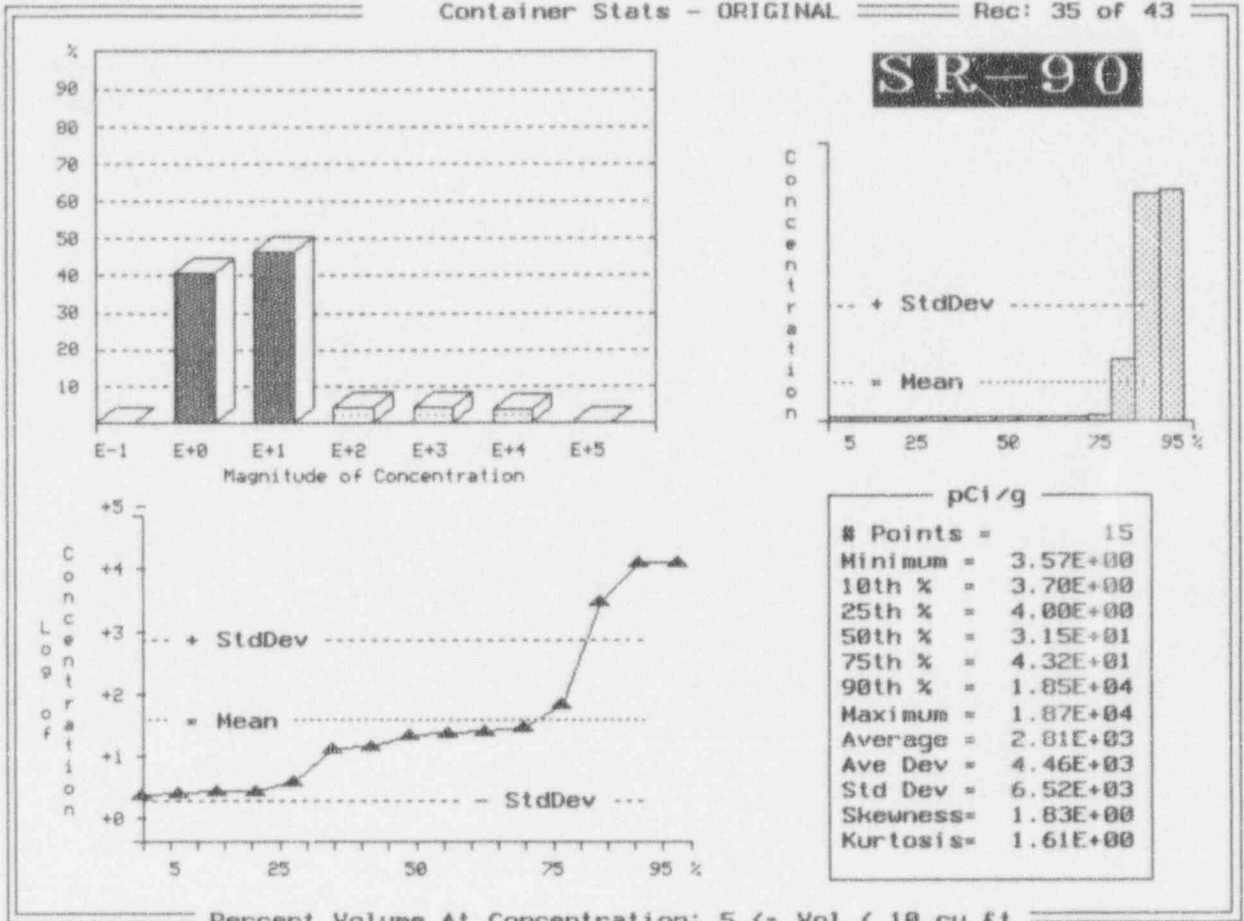


Exhibit K-2 (Continued)

Container Stats - ORIGINAL

Rec: 35 of 43

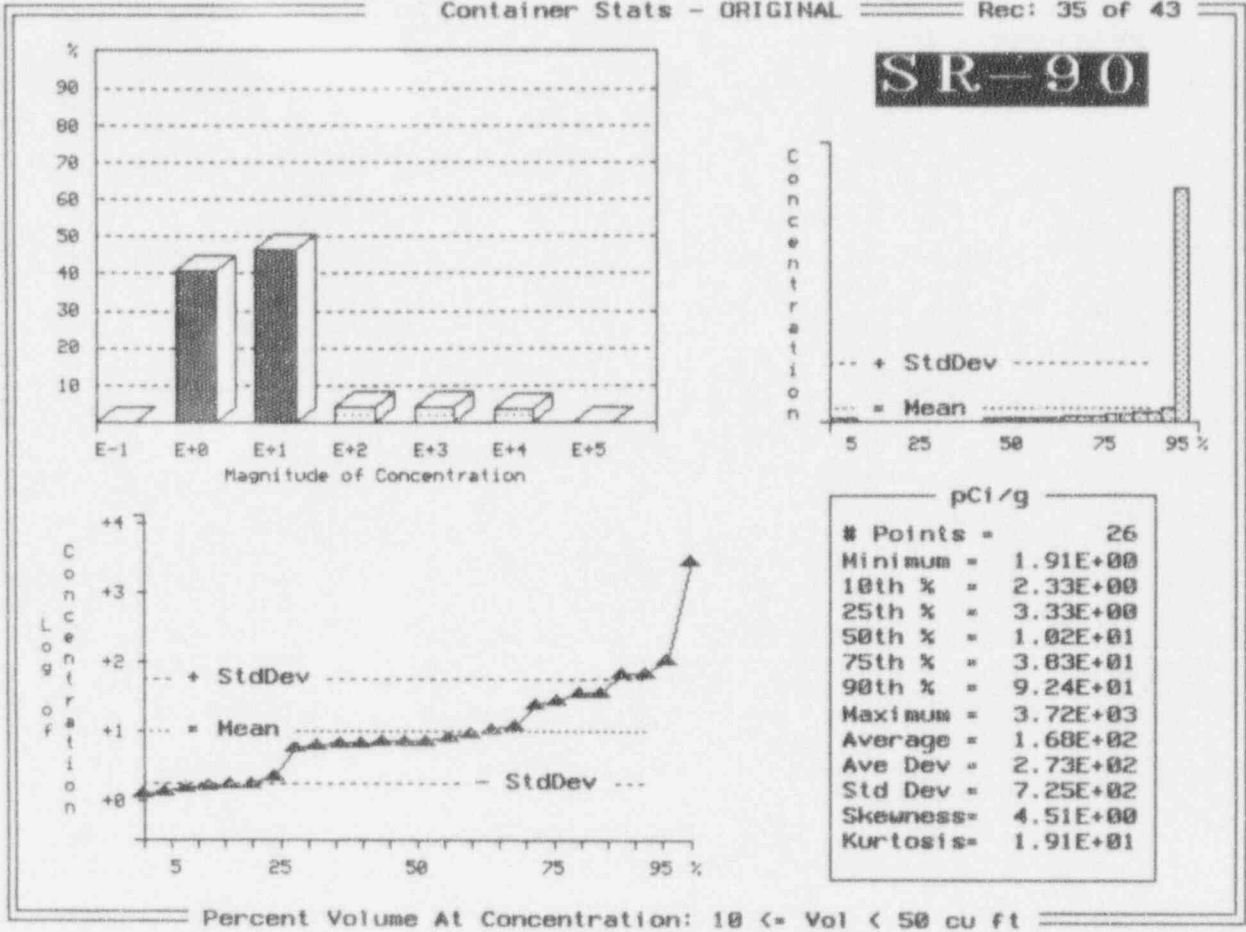


Exhibit K-2 (Continued)

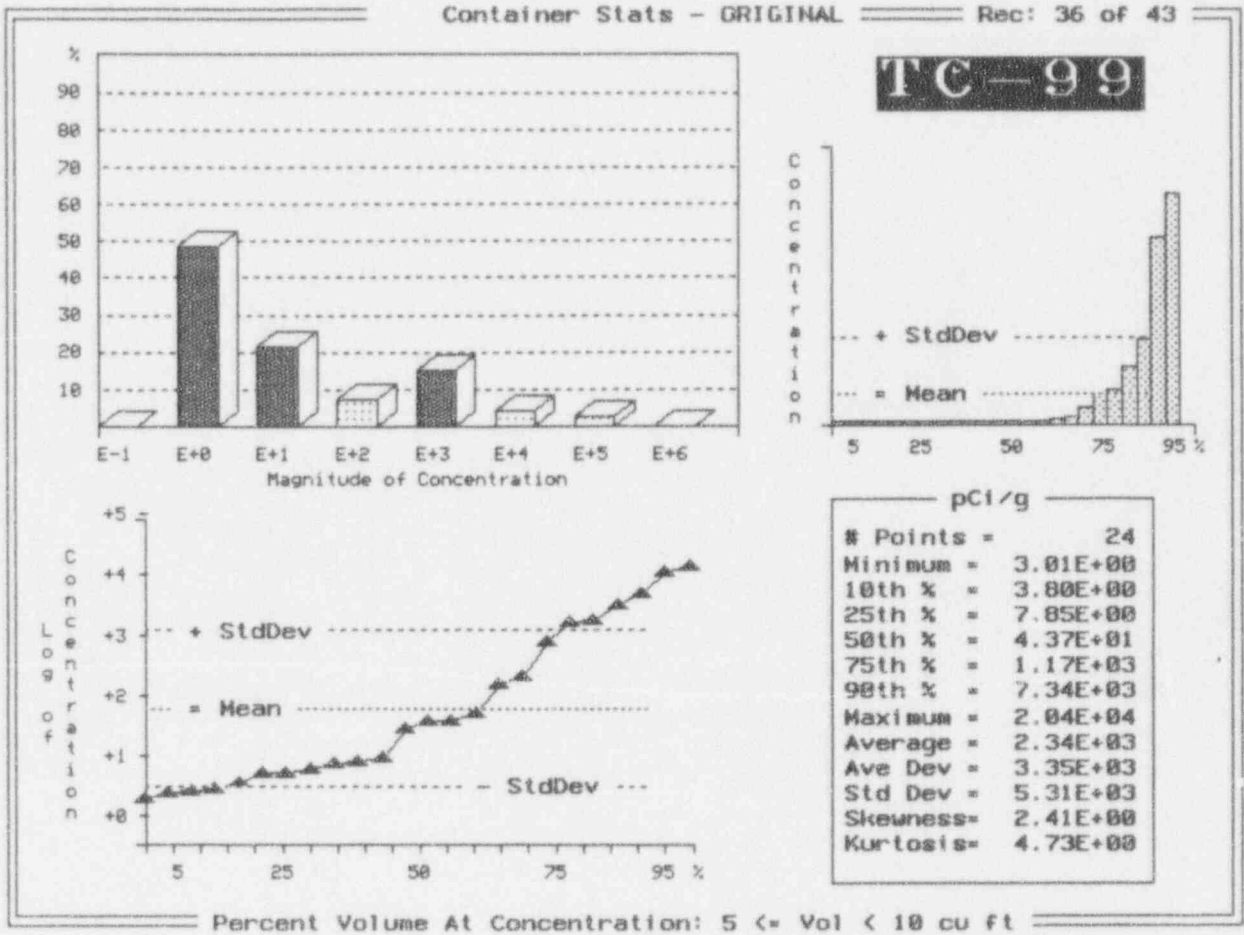


Exhibit K-2 (Continued)

Container Stats - ORIGINAL

Rec: 36 of 43

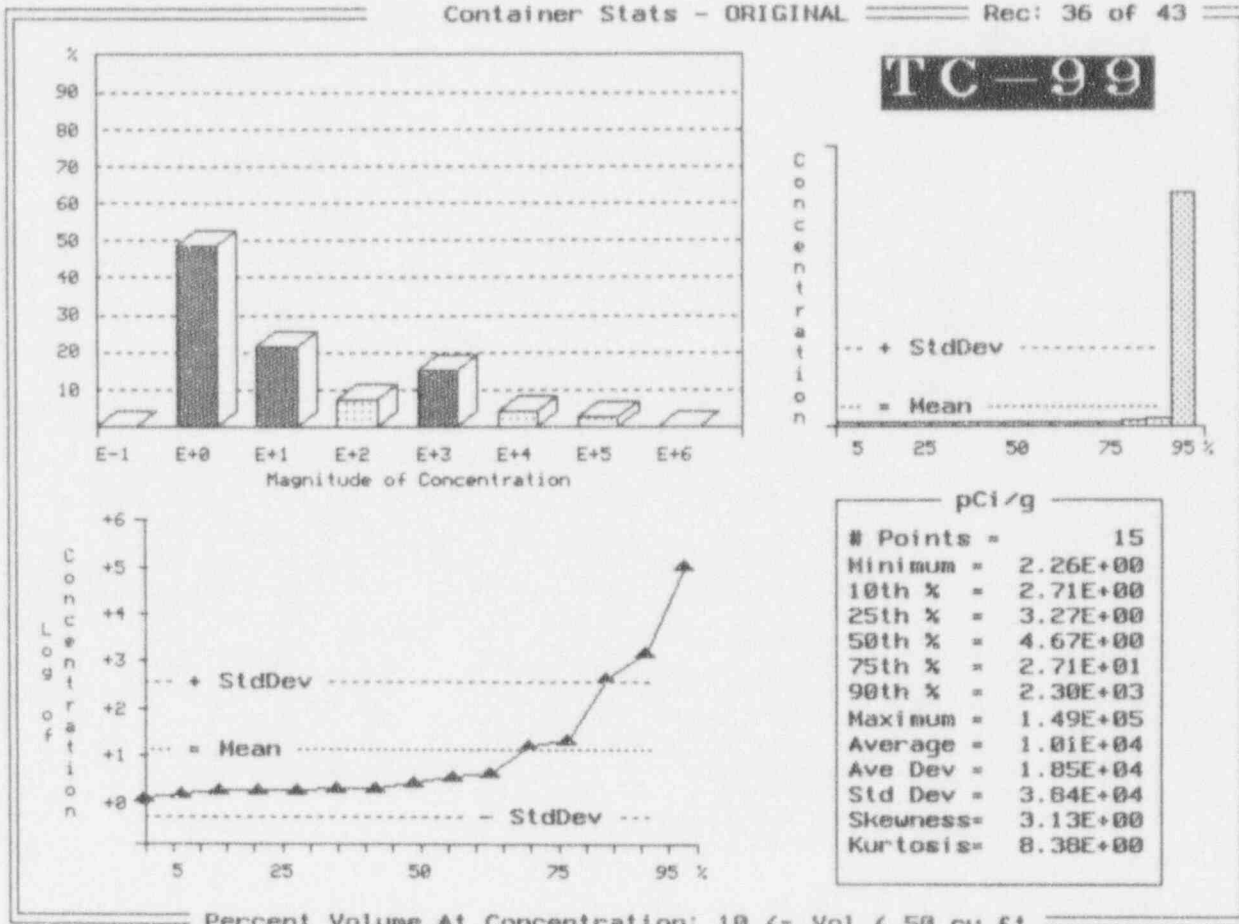


Exhibit K-2 (Continued)

Container Stats - ORIGINAL

Rec: 37 of 43

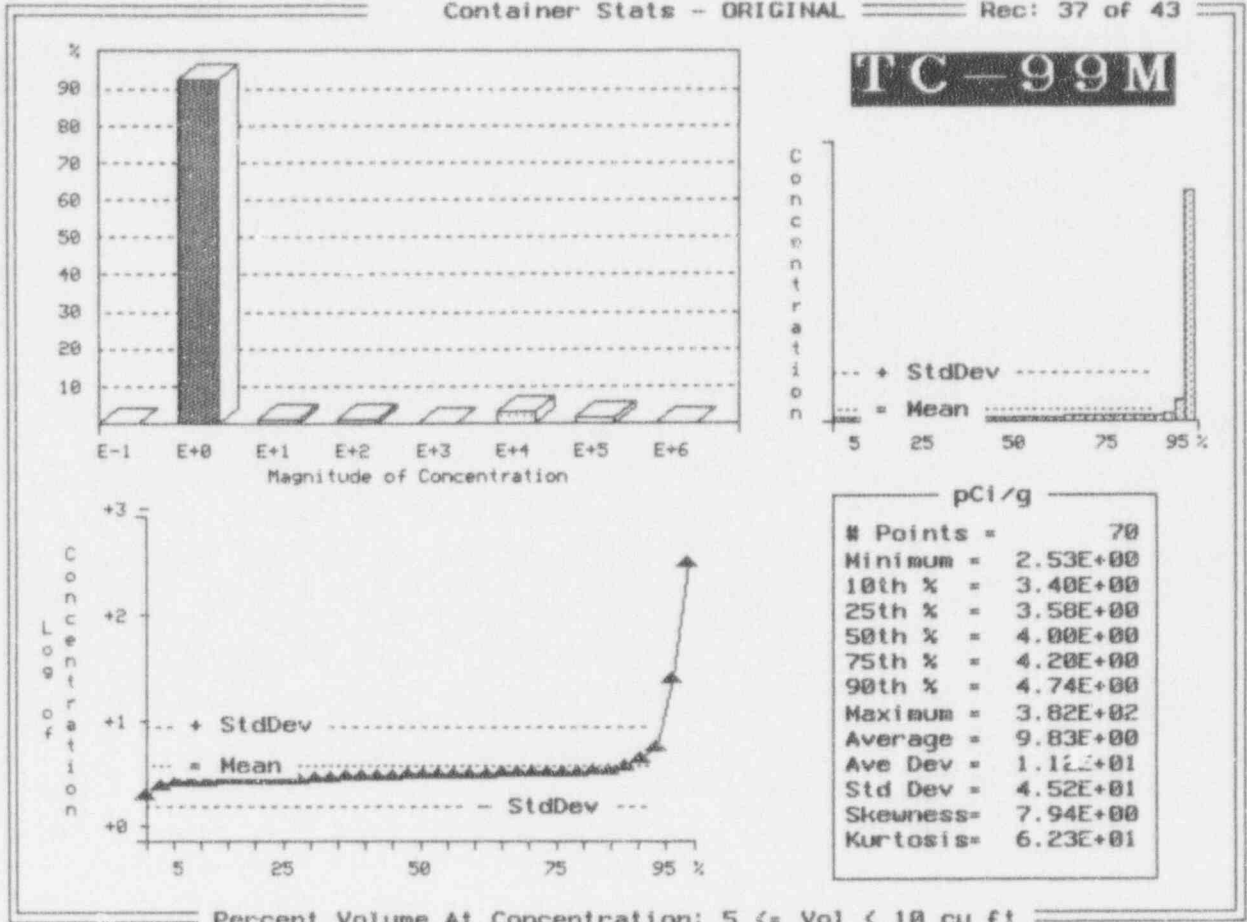


Exhibit K-2 (Continued)

Container Stats - ORIGINAL

Rec: 38 of 43

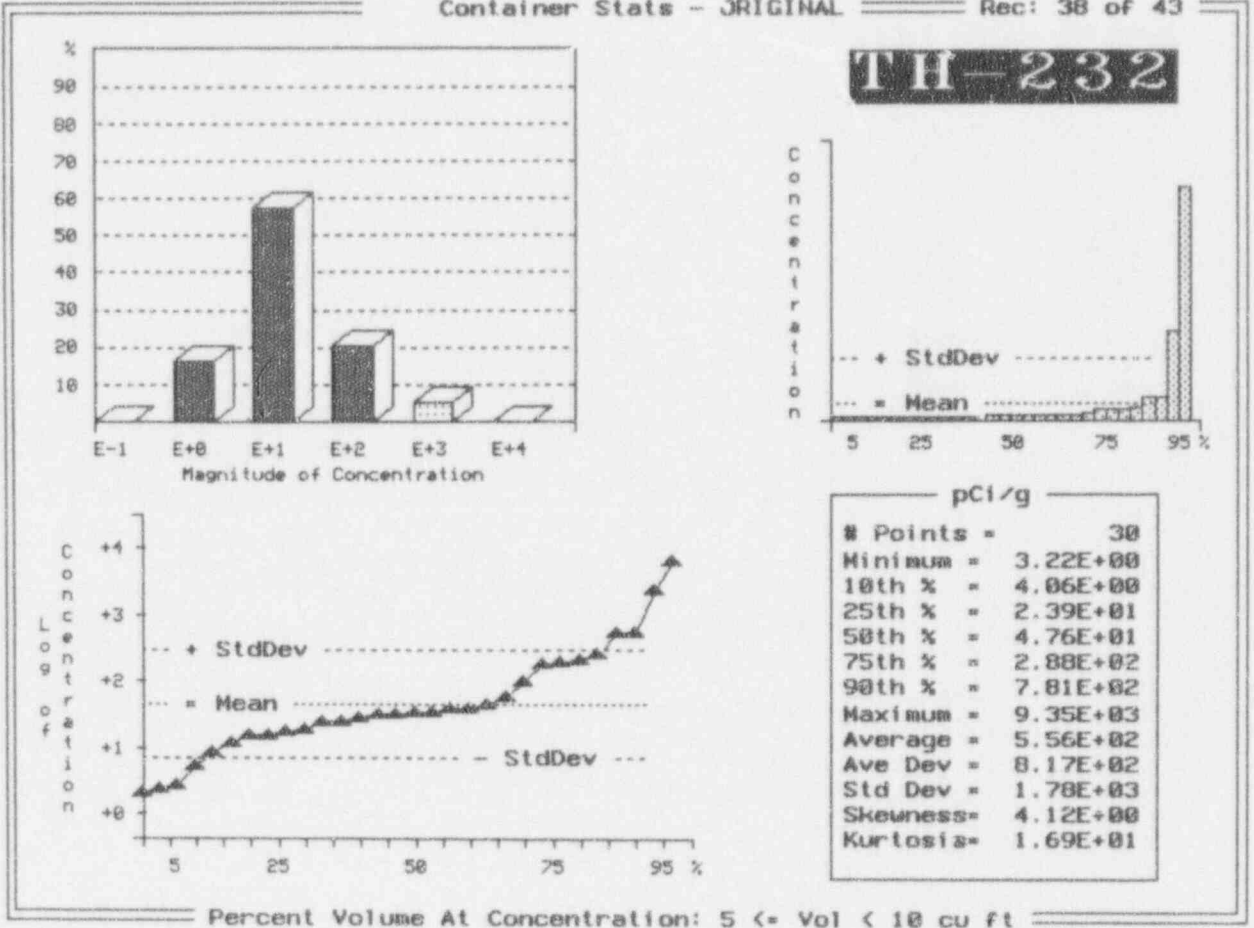


Exhibit K-2 (Continued)

Container Stats - ORIGINAL Rec: 39 of 43

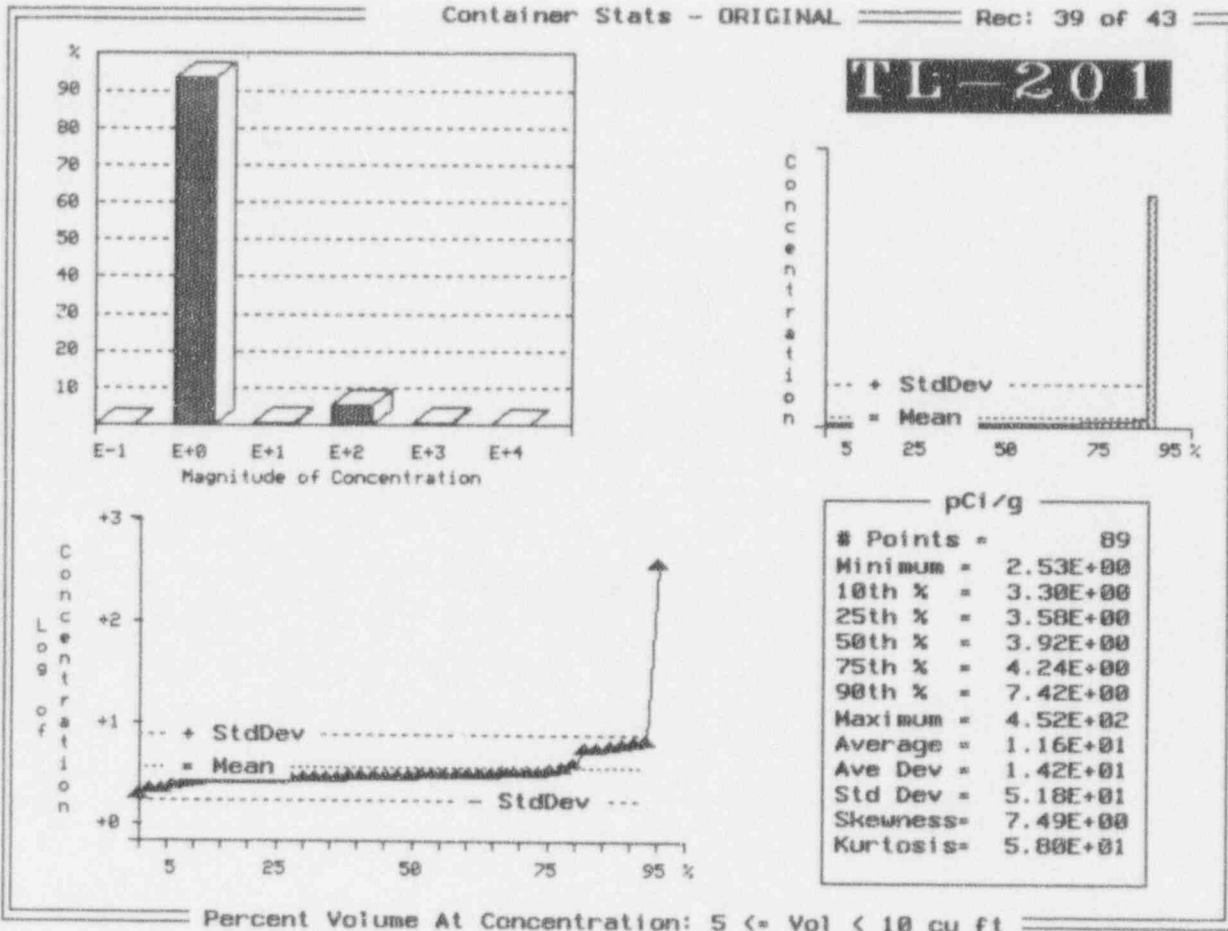
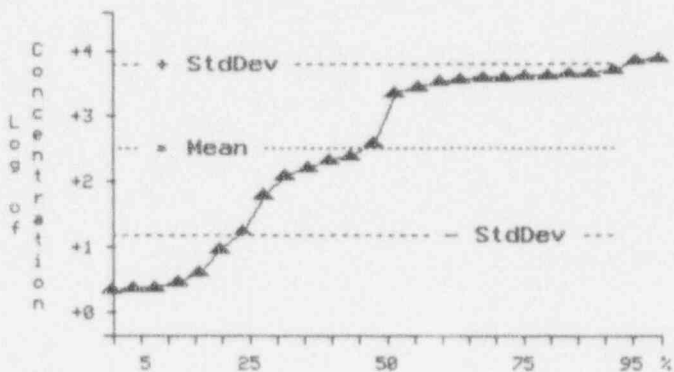
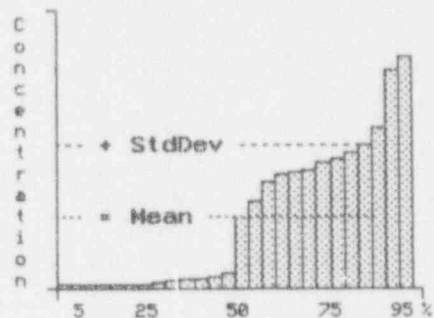
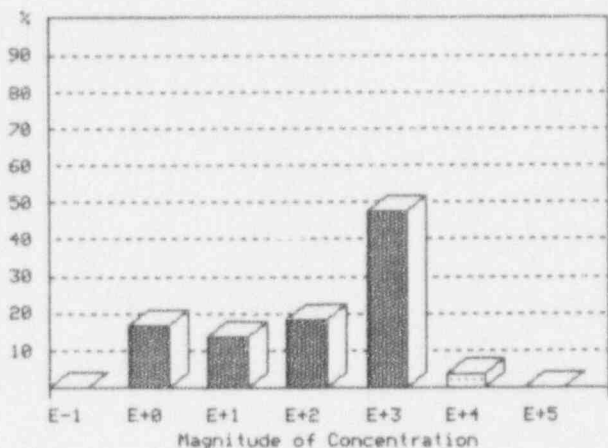


Exhibit K-2 (Continued)

Container Stats - ORIGINAL

Rec: 40 of 43

U-238



| pCi/g | |
|------------|-----------|
| # Points = | 50 |
| Minimum = | 3.52E+00 |
| 10th % = | 3.83E+01 |
| 25th % = | 2.61E+01 |
| 50th % = | 5.97E+02 |
| 75th % = | 5.90E+03 |
| 90th % = | 6.92E+03 |
| Maximum = | 1.13E+04 |
| Average = | 3.13E+03 |
| Ave Dev = | 3.03E+03 |
| Std Dev = | 3.34E+03 |
| Skewness = | 5.45E-01 |
| Kurtosis = | -9.73E-01 |

Percent Volume At Concentration: 5 <= Vol < 10 cu ft

Exhibit K-2 (Continued)

Container Stats - ORIGINAL

Rec: 41 of 43

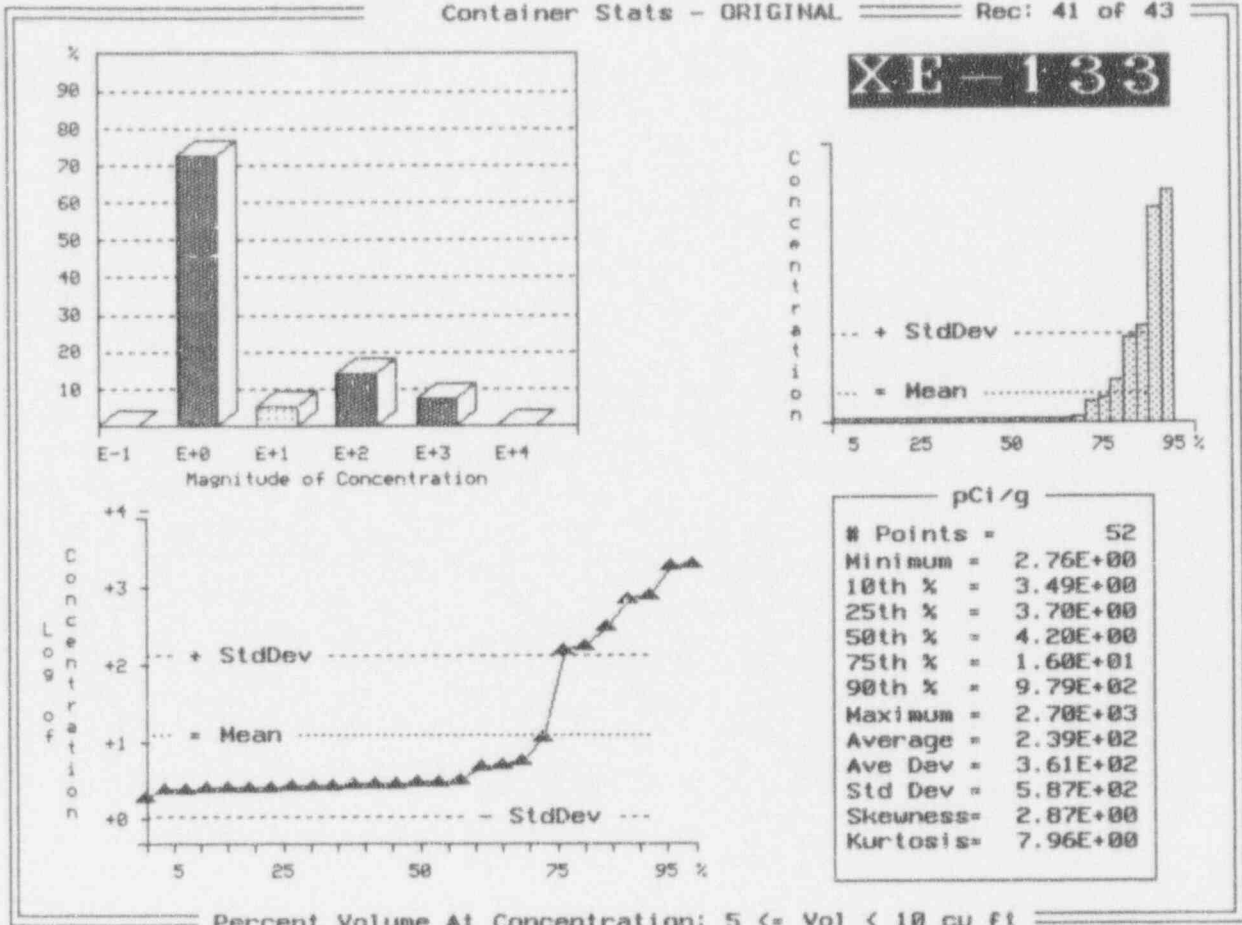


Exhibit K-2 (Continued)

Container Stats - ORIGINAL Rec: 42 of 43

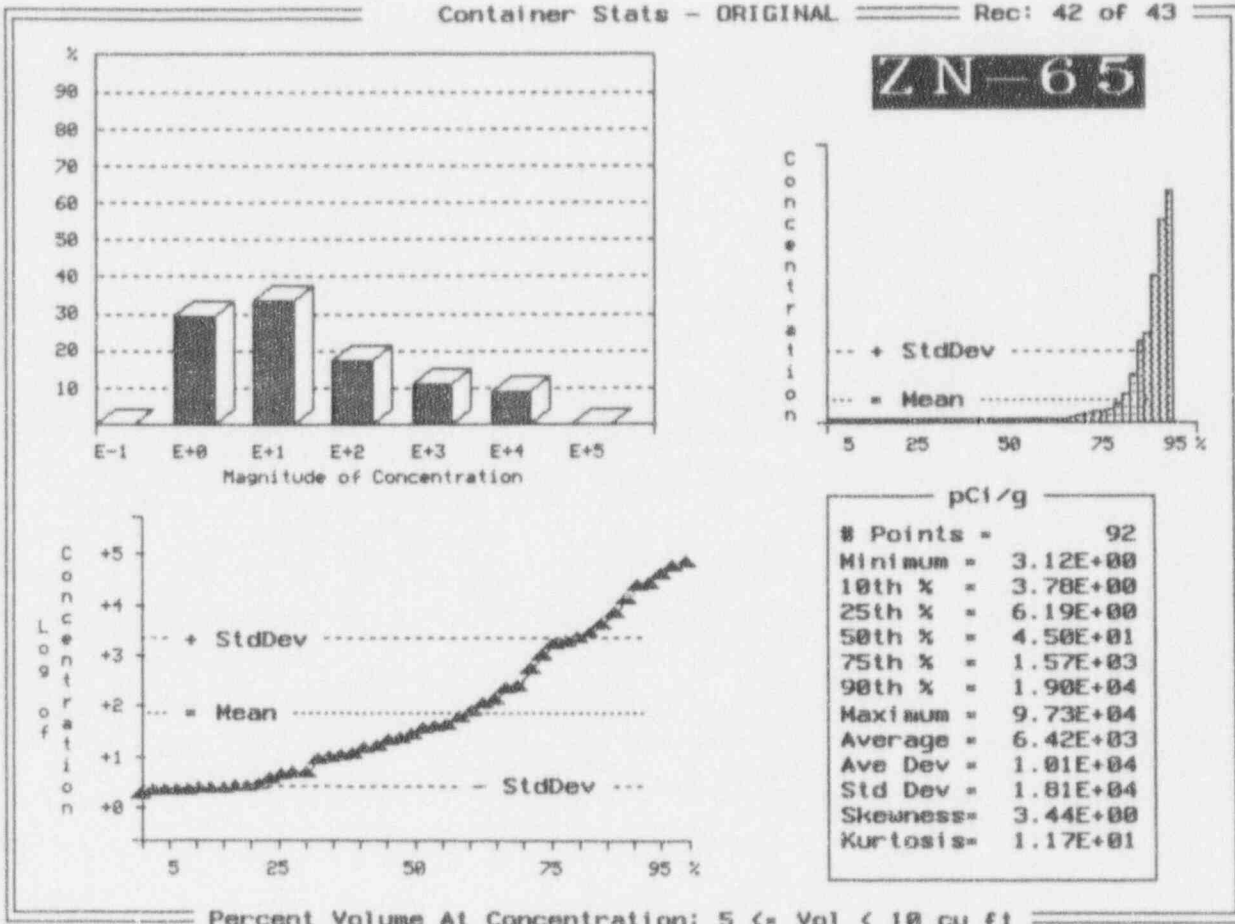


Exhibit K-2 (Continued)

Container Stats - ORIGINAL

Rec: 43 of 43

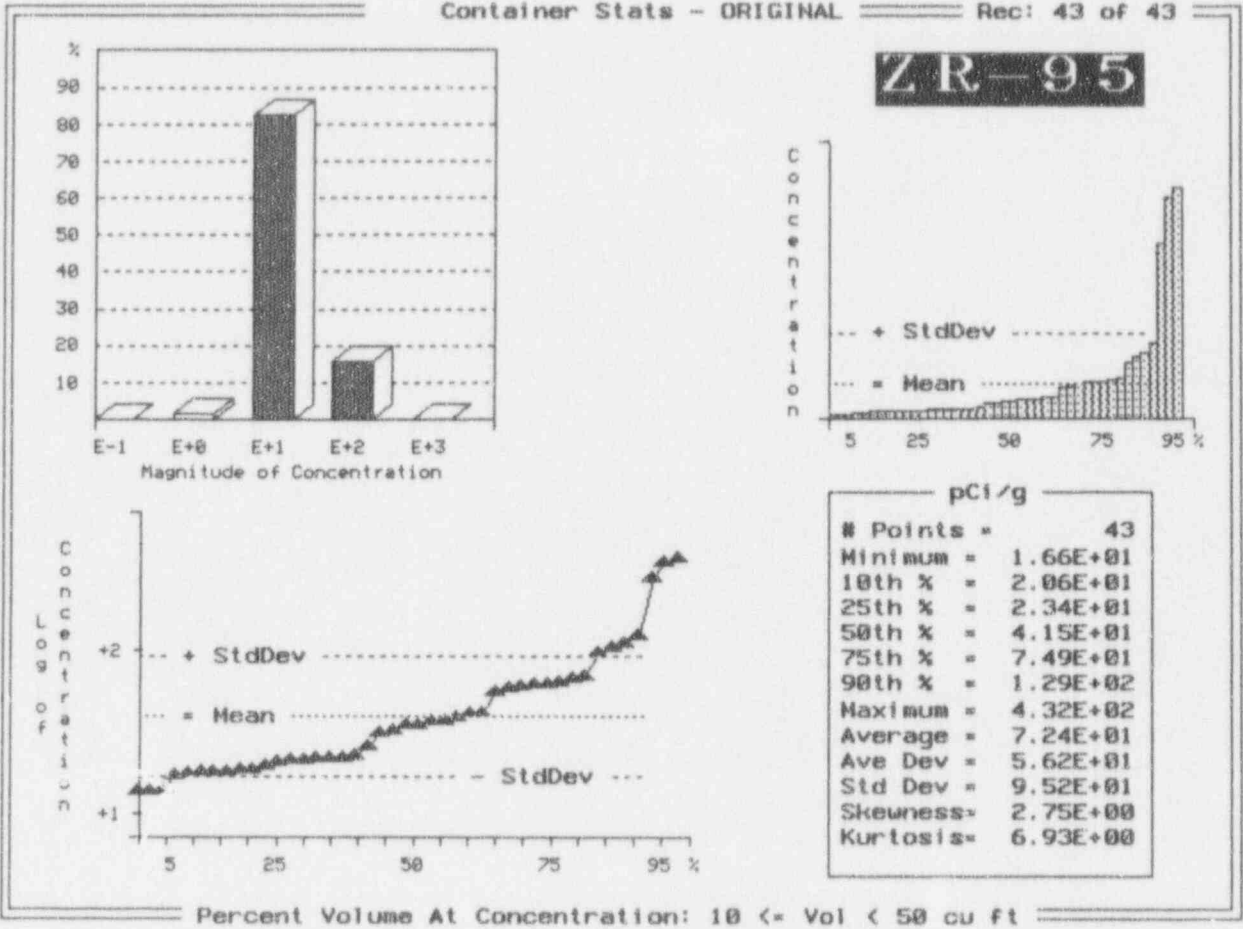


Exhibit K-3 Dewatered Resins Radionuclide Distributions -
 Container Level Analysis^(a) for Brokered Waste for
 All Regions and States

Waste Class: A-Unstable and A-Stable
 Solidification/Absorption media: None reported
 Number of shipping records: 6
 Number of shipping containers: 39
 Total waste volume: 12.0 m³
 Total waste mass: 16,810 Kg
 Average waste form density: 1.40 g/cm³

| Nuclide | Concentration Ranges - Percentile ^(b) | | | | | |
|---------|--|-----------------------|----------|----------|-----------|----------|
| | 1st | - Ci/m ³ - | | 1st | - pCi/g - | |
| | | 50th | 99th | | 50th | 99th |
| C-14* | 2.29E-05 | 2.29E-05 | 2.29E-05 | 2.20E+01 | 2.20E+01 | 2.20E+01 |
| Ce-141 | 8.81E-06 | 9.14E-06 | 9.81E-06 | 9.44E+00 | 1.03E+01 | 1.16E+01 |
| Co-58 | 4.71E-06 | 8.70E-04 | 2.21E-03 | 8.25E+00 | 1.03E+03 | 2.91E+03 |
| Co-60 | 4.71E-06 | 8.72E-03 | 4.91E-02 | 8.25E+00 | 8.75E+03 | 4.73E+04 |
| Cr-51 | 4.71E-06 | 3.95E-04 | 1.17E-03 | 8.25E+00 | 5.20E+02 | 1.54E+03 |
| Cs-137 | 8.81E-06 | 2.33E-03 | 4.64E-03 | 1.16E+01 | 2.24E+03 | 4.47E+03 |
| H-3 | 3.60E-05 | 1.90E-04 | 3.43E-04 | 3.46E+01 | 2.13E+02 | 3.90E+02 |
| Mn-54 | 4.71E-06 | 3.39E-05 | 8.83E-05 | 8.25E+00 | 3.44E+01 | 8.50E+01 |
| Sb-124 | 4.71E-06 | 5.42E-04 | 2.14E-03 | 8.25E+00 | 5.24E+02 | 2.05E+03 |
| Sc-46 | 8.81E-06 | 8.81E-06 | 8.81E-06 | 1.00E+01 | 1.08E+01 | 1.16E+01 |
| U-dep | 9.13E-05 | 9.13E-05 | 9.13E-05 | 5.23E+01 | 5.96E+01 | 8.80E+01 |


(a) Based on brokered shipment and container data to Richland and Beatty (1988 to 1990) for all regions and states. Waste brokers and processors are categorized under the industrial sector. See text for details.

(b) Depleted uranium concentrations are based on 33 data points, all other nuclides, except C-14, are based on only three data points due to paucity of data. C-14 is based on a single datum point.

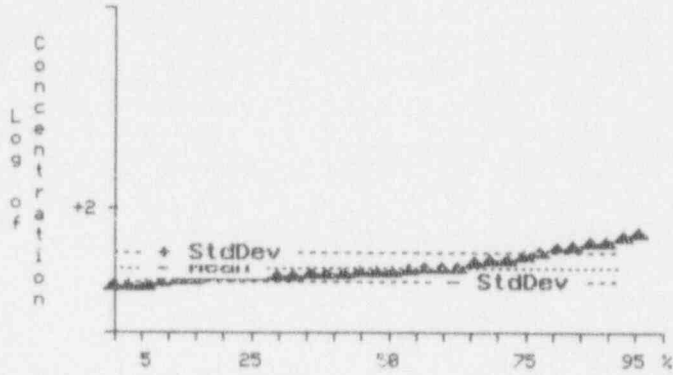
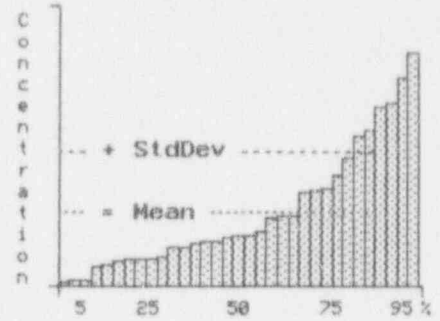
Exhibit K-3 (Continued)

Container Stats - ORIGINAL

Rec: 7 of 7



U-DEP



| pCi/g | |
|------------|-----------|
| # Points = | 33 |
| Minimum = | 5.23E+01 |
| 10th % = | 5.27E+01 |
| 25th % = | 5.60E+01 |
| 50th % = | 5.96E+01 |
| 75th % = | 6.69E+01 |
| 90th % = | 7.96E+01 |
| Maximum = | 8.80E+01 |
| Average = | 6.33E+01 |
| Ave Dev = | 7.73E+00 |
| Std Dev = | 9.66E+00 |
| Skewness = | 1.03E+00 |
| Kurtosis = | -6.31E-02 |

Percent Volume At Concentration: 10 <= Vol < 50 cu ft

Exhibit K-4 Solidified Resins Radionuclide Distributions -
 Container Level Analysis for Brokered Waste
 and All Regions and States ^(a)

Waste Class: A-Unstable and A-Stable
 Solidification/Absorption media: Cement and unspecified agents.
 Number of shipping records: 5
 Number of shipping containers: 9
 Total waste volume: 2.0 m³
 Total waste mass: 3,122 Kg
 Average waste form density: 1.54 g/cm³

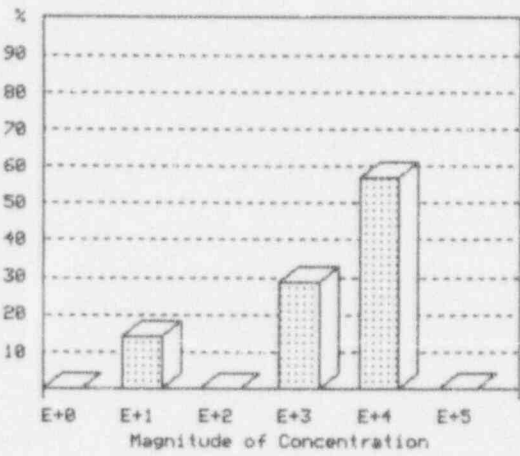
| Nuclide | Concentration Ranges - Percentile ^(b) | | | | | |
|---------|--|-----------------------|----------|----------|-----------|----------|
| | 1st | - Ci/m ³ - | | 1st | - pCi/g - | |
| | | 50th | 99th | | 50th | 99th |
| C-14 | 7.64E-04 | 7.64E-04 | 7.64E-04 | 5.02E+02 | 5.02E+02 | 5.02E+02 |
| Ce-141 | 2.35E-05 | 2.35E-05 | 2.35E-05 | 1.71E+01 | 1.71E+01 | 1.71E+01 |
| Co-60 | 3.30E-05 | 1.62E-02 | 3.75E-02 | 2.10E+01 | 1.07E+04 | 2.42E+04 |
| Cs-137 | 1.83E-05 | 2.18E-05 | 2.35E-05 | 1.20E+01 | 1.36E+01 | 1.53E+01 |
| H-3 | 4.71E-06 | 2.38E-03 | 4.41E-03 | 3.06E+00 | 1.66E+03 | 3.20E+03 |
| Sc-46 | 2.35E-05 | 2.35E-05 | 2.35E-05 | 1.71E+01 | 1.71E+01 | 1.71E+01 |
| U-238 | 1.88E-05 | 2.09E-04 | 5.97E-04 | 1.37E+01 | 1.37E+02 | 3.92E+02 |

(a) Based on brokered shipment and container data to Richland and Beatty (1988 to 1990) for all regions and states. Waste brokers and processors are categorized under the industrial sector. (b) Due to the paucity of data, all radionuclide concentrations, except C-14, Ce-141, and Sc-46, are based on three or more data points. The concentrations for these three nuclides are based on single datum point.

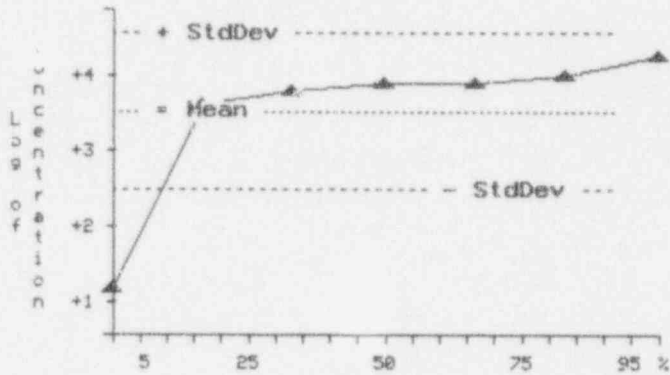
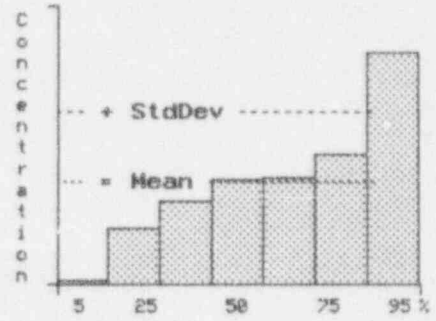
Exhibit K-4 (Continued)

Container Stats - ORIGINAL

Rec: 1 of 4



CO-60



| pCi/g | |
|------------|-----------|
| # Points = | 7 |
| Minimum = | 2.10E+01 |
| 10th % = | 2.10E+01 |
| 25th % = | 5.56E+03 |
| 50th % = | 1.07E+04 |
| 75th % = | 1.08E+04 |
| 90th % = | 1.35E+04 |
| Maximum = | 2.42E+04 |
| Average = | 1.05E+04 |
| Ave Dev = | 4.95E+03 |
| Std Dev = | 7.46E+03 |
| Skewness = | 4.58E-01 |
| Kurtosis = | -7.96E-01 |

Percent Volume At Concentration: 5 <= Vol < 10 cu ft

Exhibit K-5 Sorbed Aqueous Liquids Radionuclide Distributions-
 Container Level Analysis for 1989 Illinois
 Brokered Shipments ^(a)

Waste Class: A-Unstable and A-Stable

Solidification/Absorption media: Cement, Floor-Dry, Delaware
 Media, Chemsil, Speedi-Dry,
 Oil-Dri, Hi-Dri, Solid-A-Sorb,
 and Celatom.

Number of shipping records: 35

Number of shipping containers: 1,082

Total waste volume: 221.7 m³

Total waste mass: 158,300 Kg

Average waste form density: 0.74 g/cm³

| Nuclide | 1st | Concentration Ranges - Percentile ^(b) | | | | | |
|---------|----------|--|----------|-----------|----------|----------|--|
| | | - Ci/m ³ - | | - pCi/g - | | | |
| | | 50th | 99th | 1st | 50th | 99th | |
| C-14 | 4.71E-06 | 4.71E-04 | 5.18E-02 | 6.95E+00 | 7.32E+02 | 8.63E+04 | |
| Ca-45 | 4.71E-06 | 9.56E-04 | 1.84E-02 | 5.06E+00 | 1.10E+03 | 2.03E+04 | |
| Cl-36 | 4.71E-06 | 4.90E-04 | 4.71E-03 | 6.24E+00 | 6.75E+02 | 7.37E+03 | |
| Co-57 | 4.71E-06 | 1.41E-04 | 2.35E-03 | 6.58E+00 | 1.52E+02 | 4.79E+03 | |
| Cr-51 | 4.71E-06 | 3.59E-03 | 2.13E-01 | 5.06E+00 | 4.18E+03 | 2.56E+05 | |
| H-3 | 4.71E-06 | 1.02E-02 | 1.41E+00 | 8.81E+00 | 1.36E+04 | 2.91E+06 | |
| I-125 | 4.71E-06 | 2.04E-03 | 2.57E-01 | 4.66E+00 | 2.64E+03 | 4.77E+05 | |
| Na-22 | 9.42E-06 | 5.65E-04 | 1.24E-02 | 1.40E+01 | 7.80E+02 | 2.58E+04 | |
| P-32 | 4.71E-06 | 4.43E-04 | 1.07E-01 | 4.12E+00 | 6.24E+02 | 2.48E+05 | |
| Rb-86 | 4.71E-06 | 3.58E-04 | 6.33E-02 | 6.19E+00 | 5.40E+02 | 8.46E+04 | |
| S-35 | 4.71E-06 | 2.62E-03 | 2.97E-01 | 4.12E+00 | 3.76E+03 | 5.55E+05 | |
| U-238 | 4.71E-06 | 4.77E-04 | 1.43E-03 | 1.02E+01 | 6.93E+02 | 2.23E+03 | |

(a) Based on 1989 brokered shipment and container data to Richland and Beatty from the State of Illinois. Waste brokers and processors are contained in the industrial sector.

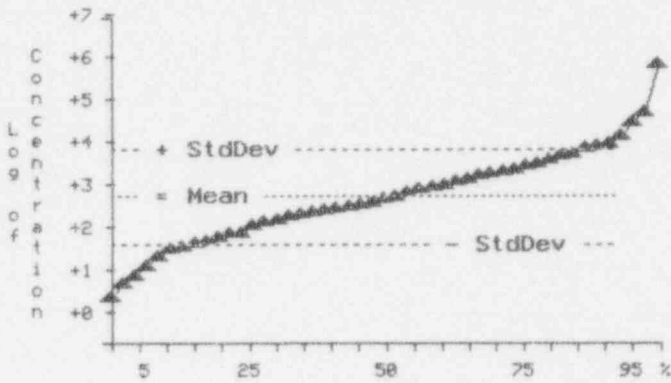

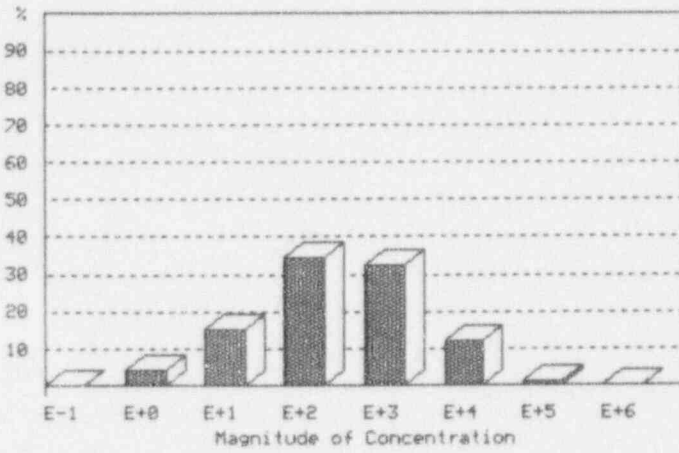
(b) Due to paucity of data, all radionuclide concentrations are based on three or more data points.

Exhibit K-5 (Continued)

Container Stats - ORIGINAL

Rec: 1 of 11

C-14



| pCi/g | |
|------------|----------|
| # Points = | 367 |
| 1st % = | 6.95E+00 |
| 10th % = | 4.80E+01 |
| 25th % = | 1.52E+02 |
| 50th % = | 7.32E+02 |
| 75th % = | 4.11E+03 |
| 90th % = | 1.30E+04 |
| 99th % = | 8.63E+04 |
| Average = | 1.20E+04 |
| Ave Dev = | 1.82E+04 |
| Std Dev = | 7.48E+04 |
| Skewness = | 1.04E+01 |
| Kurtosis = | 1.12E+02 |

Percent Volume At Concentration: 5 <= Vol < 10 cu ft

Exhibit K-5 (Continued)

Container Stats - ORIGINAL

Rec: 2 of 11

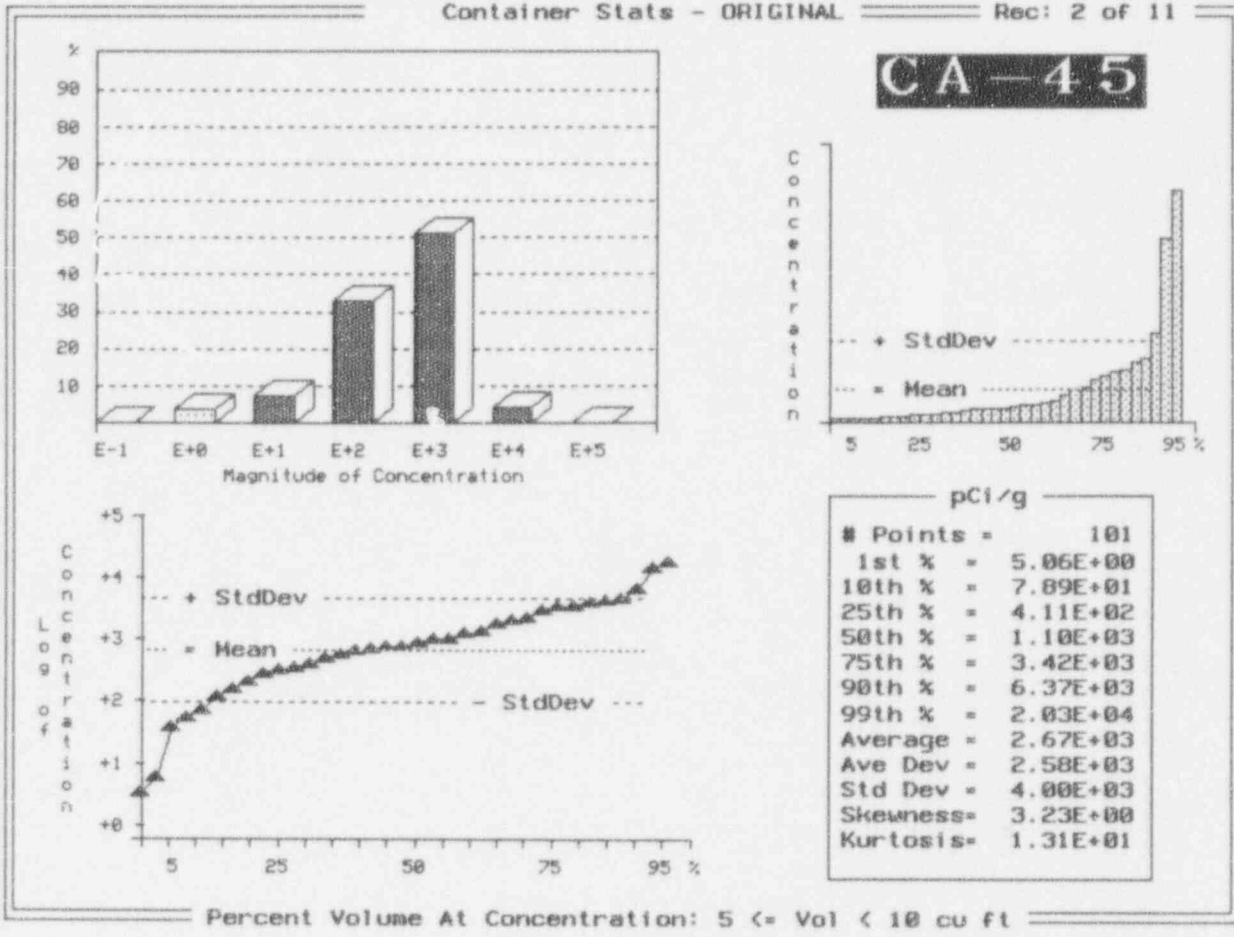
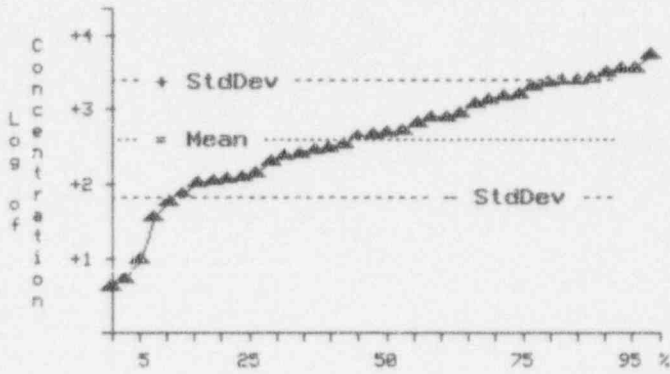
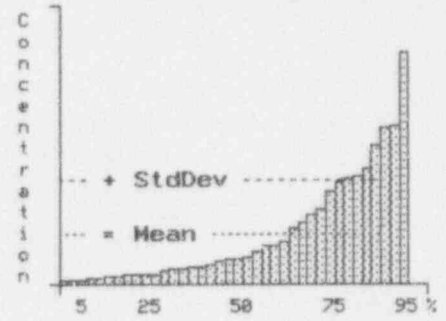
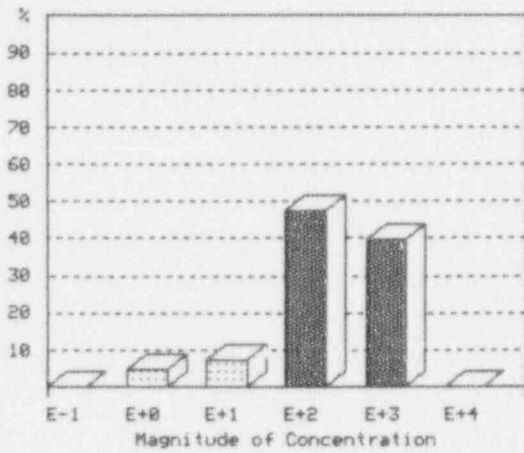


Exhibit K-5 (Continued)

Container Stats - ORIGINAL

Rec: 3 of 11

CL-36



| pCi/g | |
|------------|----------|
| # Points = | 38 |
| Minimum = | 6.24E+00 |
| 10th % = | 5.29E+01 |
| 25th % = | 1.84E+02 |
| 50th % = | 6.75E+02 |
| 75th % = | 2.33E+03 |
| 90th % = | 3.62E+03 |
| Maximum = | 7.37E+03 |
| Average = | 1.49E+03 |
| Ave Dev = | 1.40E+03 |
| Std Dev = | 1.77E+03 |
| Skewness = | 1.42E+00 |
| Kurtosis = | 1.42E+00 |

Percent Volume At Concentration: 5 <= Vol < 10 cu ft

Exhibit K-5 (Continued)

Container Stats - ORIGINAL

Rec: 4 of 11

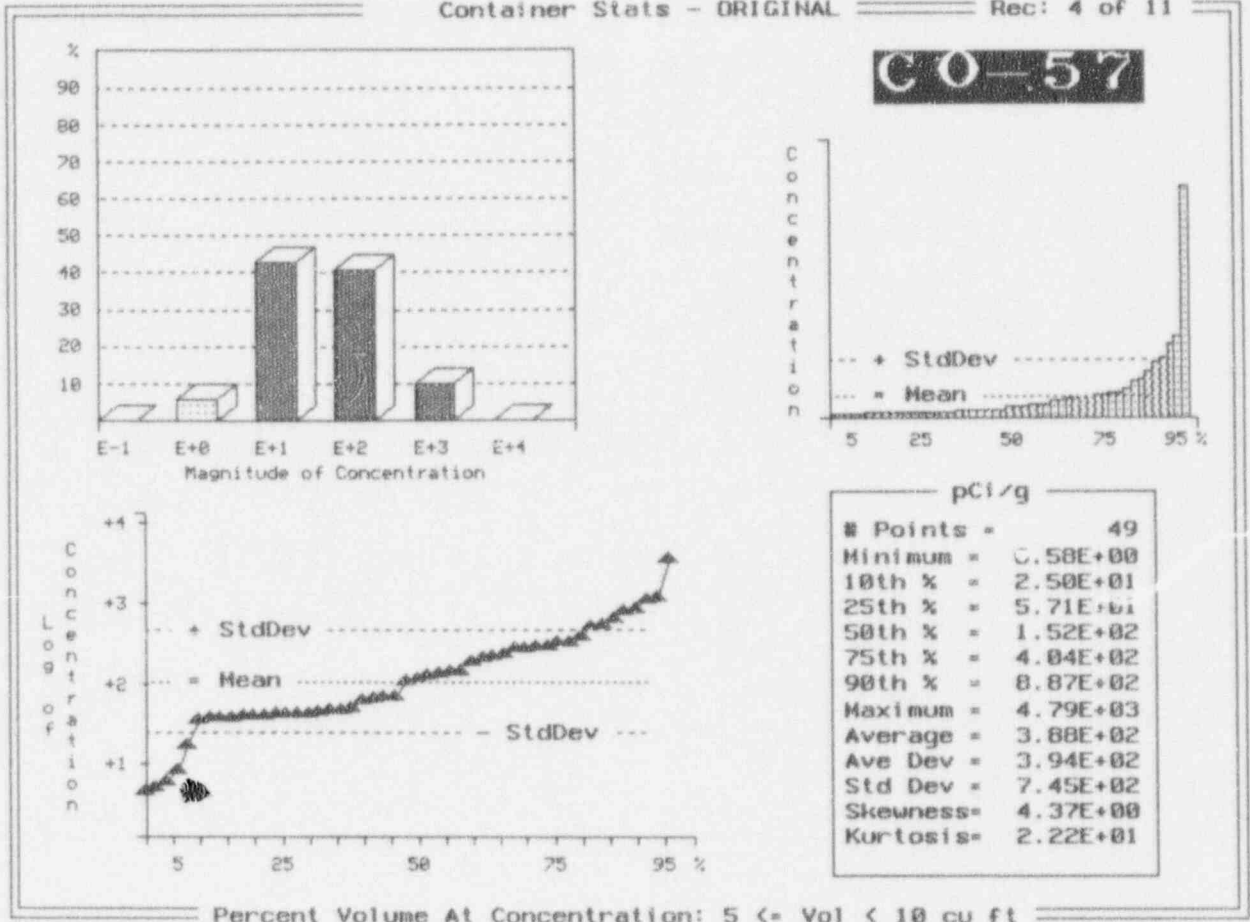


Exhibit K-5 (Continued)

Container Stats - ORIGINAL

Rec: 5 of 11

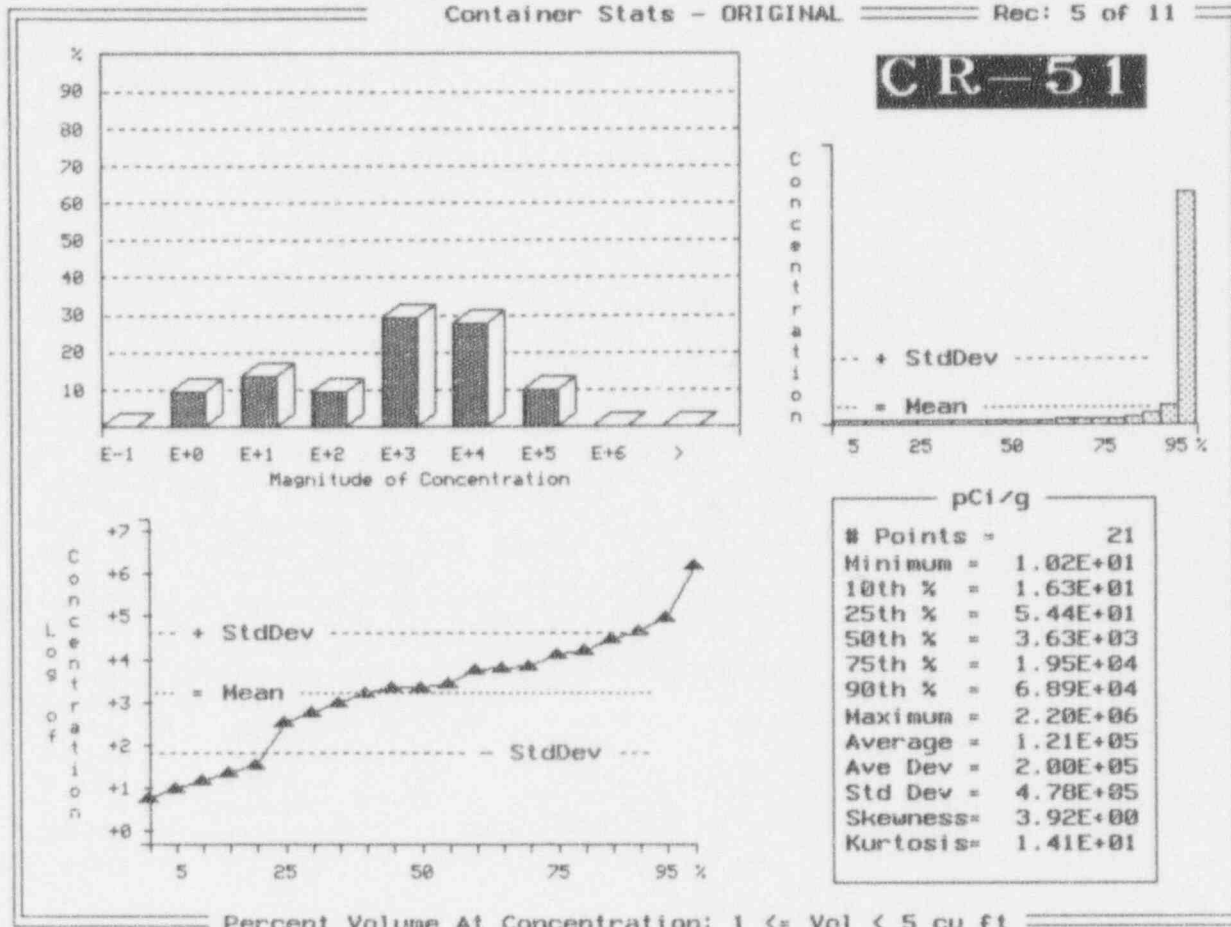
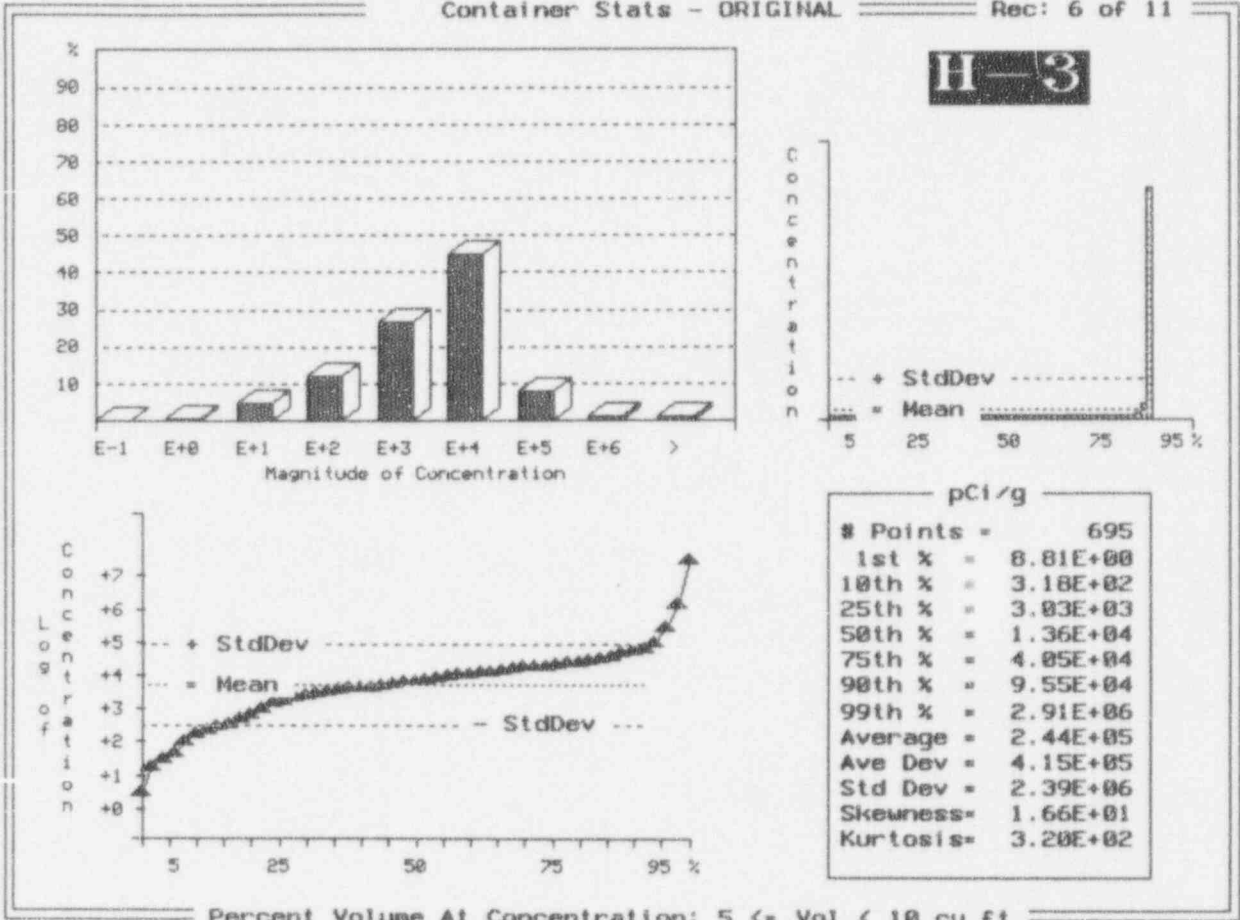


Exhibit K-5 (Continued)

Container Stats - ORIGINAL

Rec: 6 of 11



Percent Volume At Concentration: 5 <= Vol < 10 cu ft

Exhibit K-5 (Continued)

Container Stats - ORIGINAL

Rec: 5 of 11

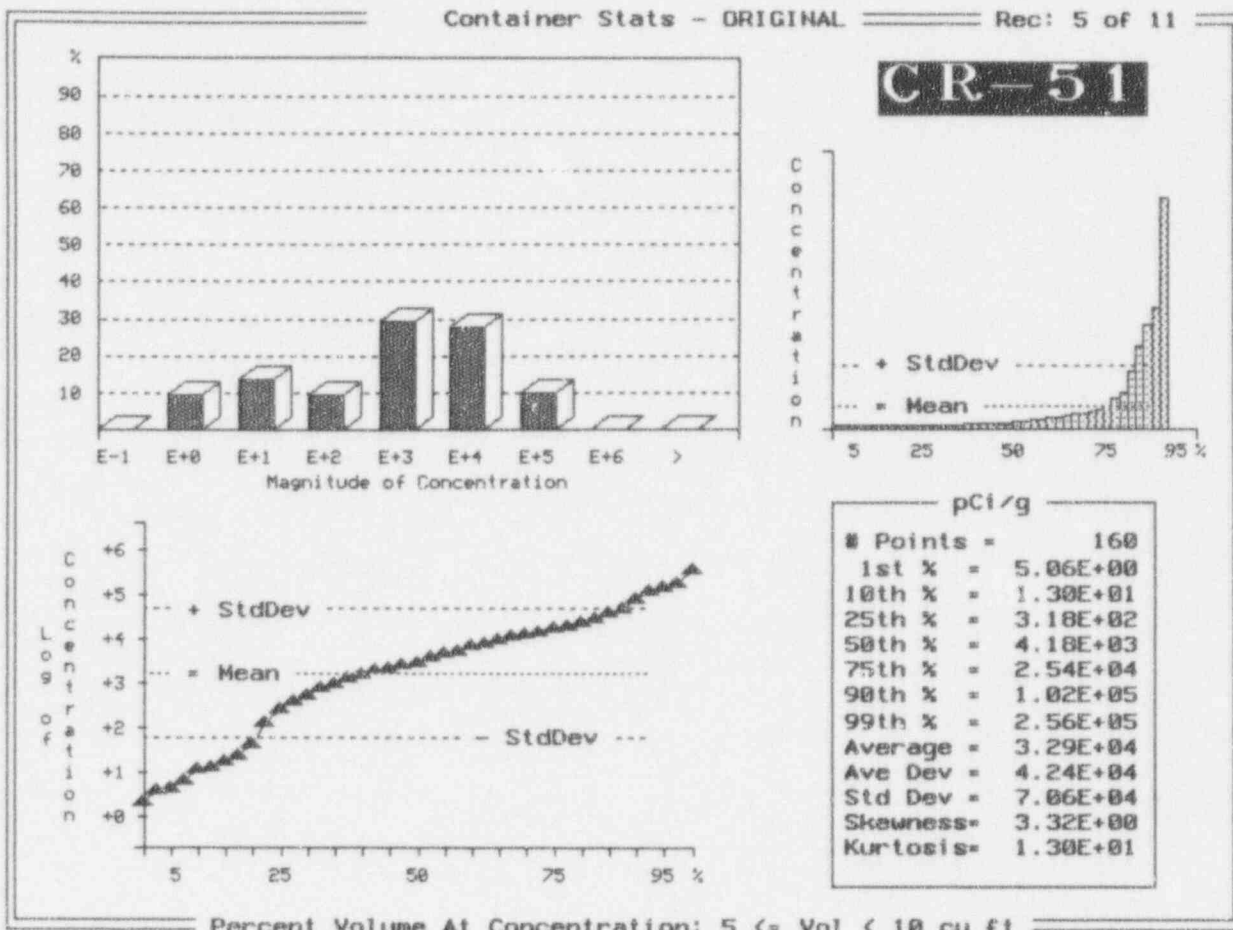


Exhibit K-5 (Continued)

Container Stats - ORIGINAL

Rec: 7 of 11

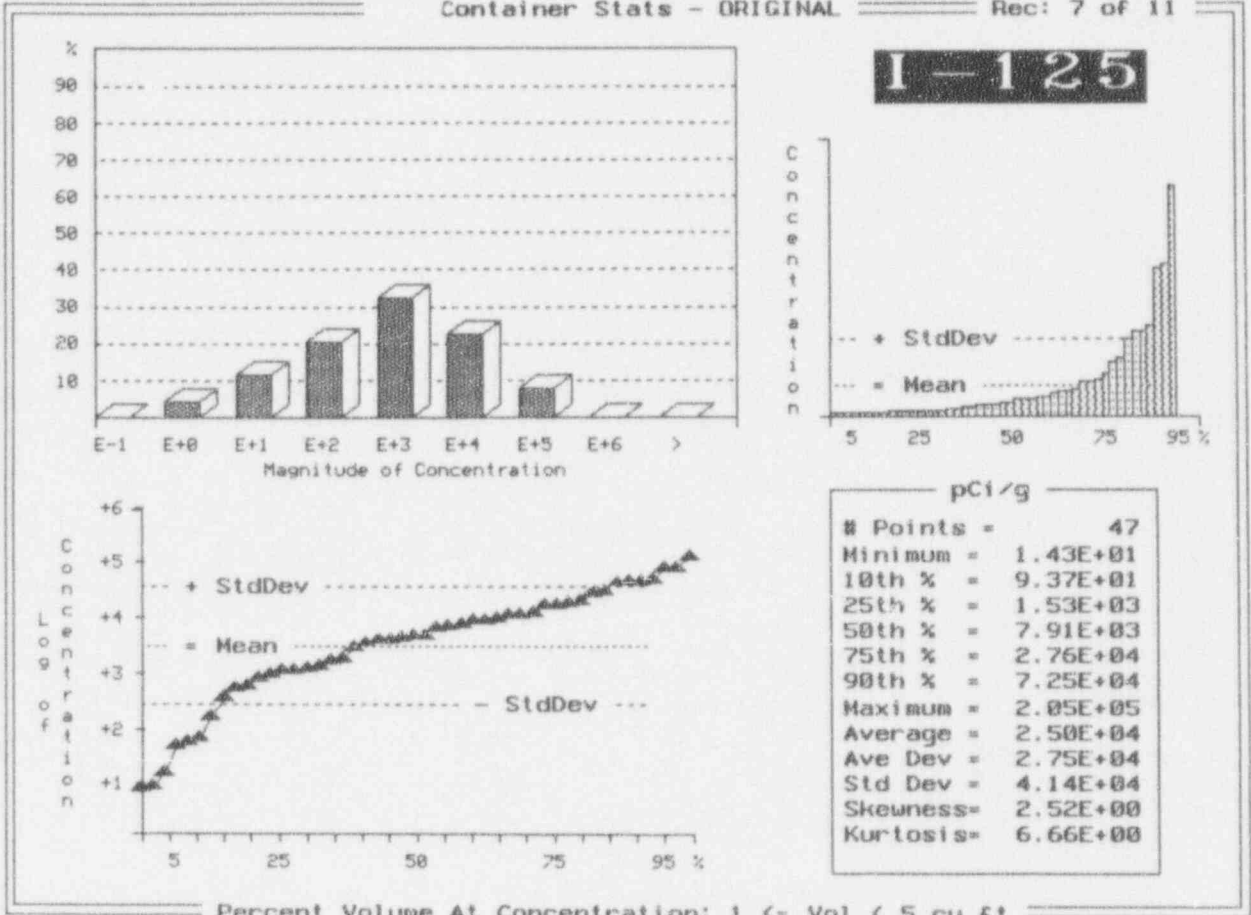


Exhibit K-5 (Continued)

Container Stats - ORIGINAL

Rec: 7 of 11

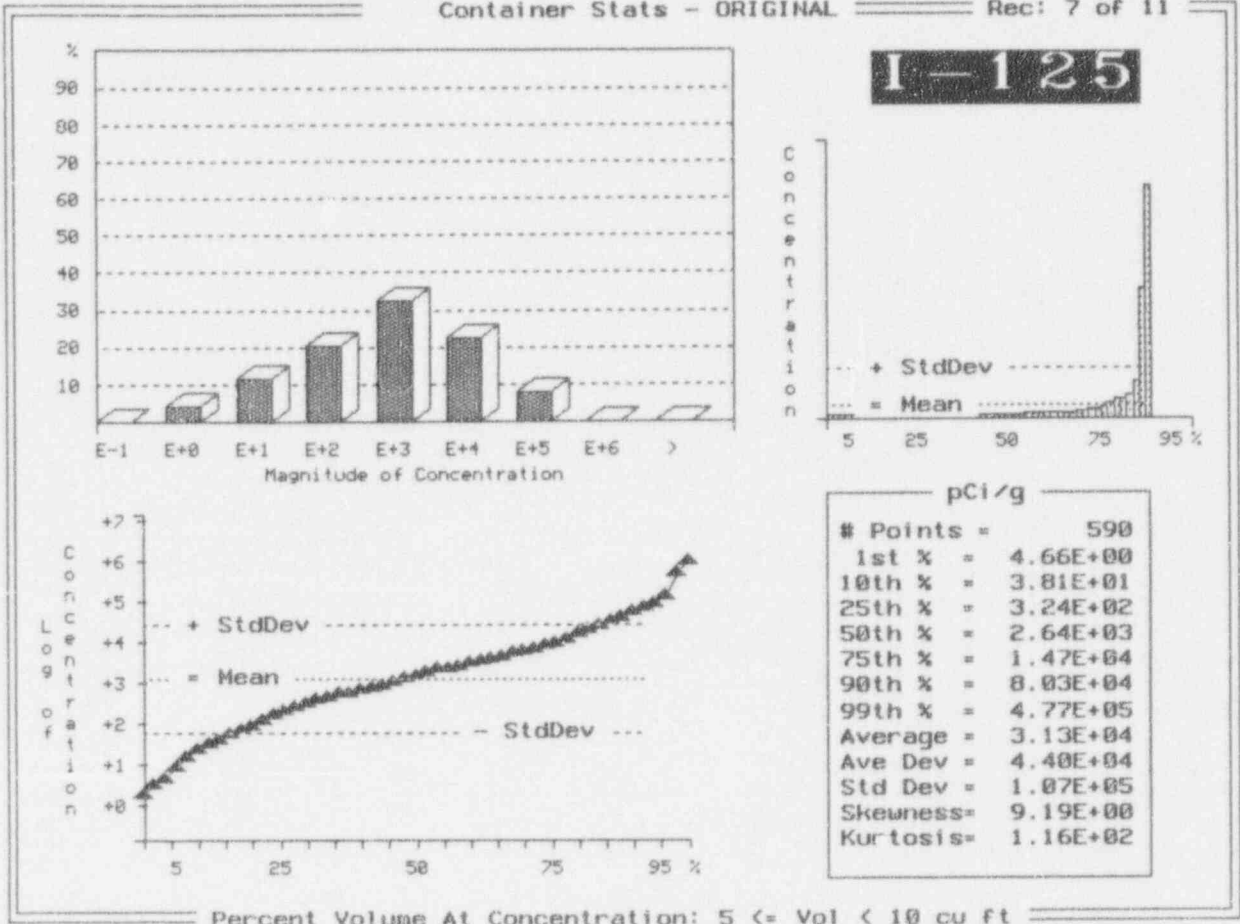
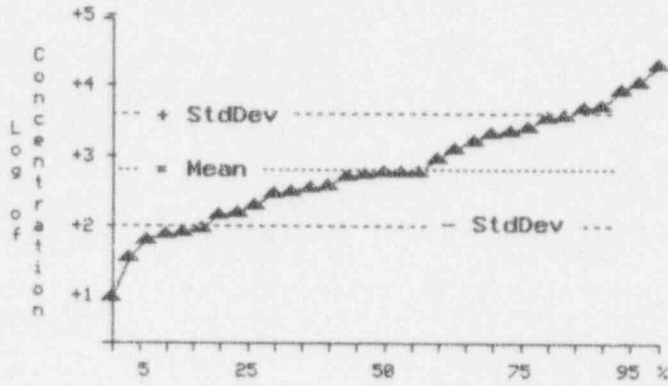
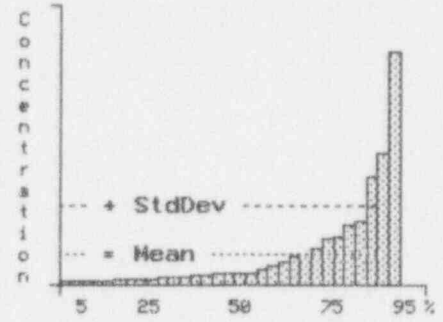
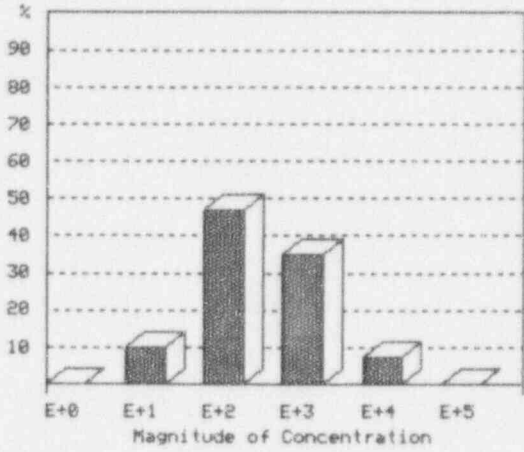


Exhibit K-5 (Continued)

Container Stats - ORIGINAL

Rec: 8 of 11

NA-22



| pCi/g | |
|------------|----------|
| # Points = | 60 |
| Minimum = | 1.40E+01 |
| 10th % = | 9.75E+01 |
| 25th % = | 2.28E+02 |
| 50th % = | 7.80E+02 |
| 75th % = | 3.00E+03 |
| 90th % = | 6.88E+03 |
| Maximum = | 2.58E+04 |
| Average = | 2.67E+03 |
| Ave Dev = | 2.88E+03 |
| Std Dev = | 4.49E+03 |
| Skewness = | 3.01E+00 |
| Kurtosis = | 1.07E+01 |

Percent Volume At Concentration: 5 <= Vol < 10 cu ft

Exhibit K-5 (Continued)

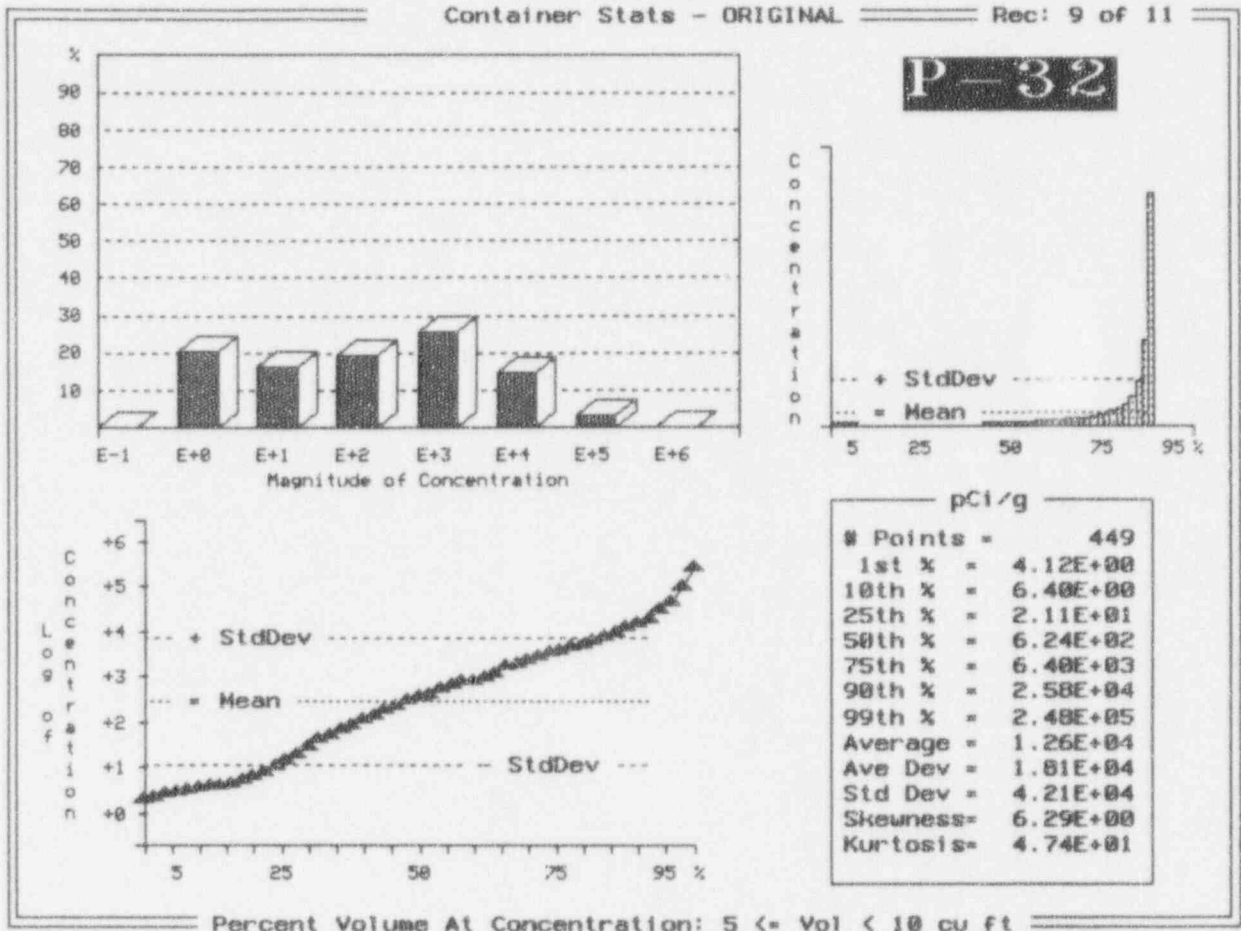
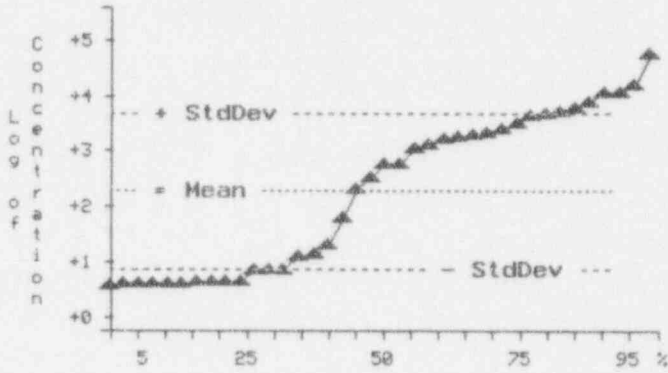
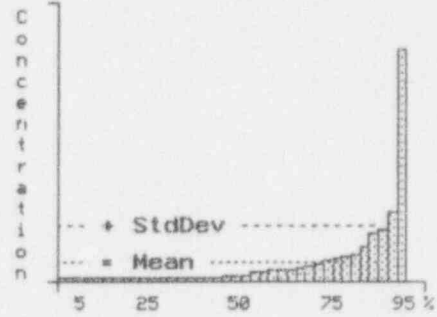
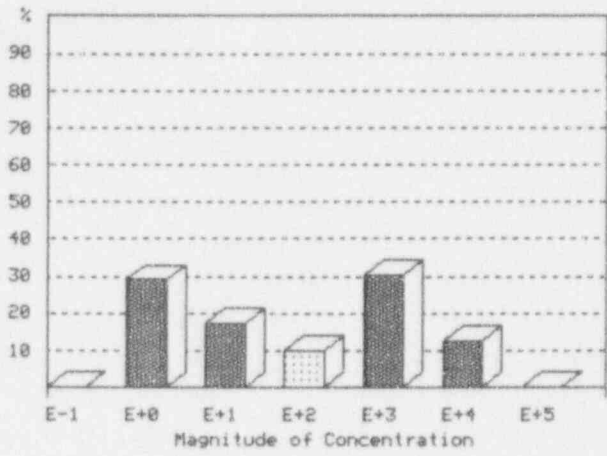


Exhibit K-5 (Continued)

Container Stats - ORIGINAL

Rec: 10 of 11

RB-86



| pCi/g | |
|------------|----------|
| # Points = | 38 |
| Minimum = | 6.19E+00 |
| 10th % = | 6.61E+00 |
| 25th % = | 7.37E+00 |
| 50th % = | 5.40E+02 |
| 75th % = | 4.90E+03 |
| 90th % = | 1.16E+04 |
| Maximum = | 8.46E+04 |
| Average = | 5.62E+03 |
| Ave Dev = | 7.15E+03 |
| Std Dev = | 1.44E+04 |
| Skewness = | 4.44E+00 |
| Kurtosis = | 2.12E+01 |

Percent Volume At Concentration: 5 <= Vol < 10 cu ft

Exhibit K-5 (Continued)

Container Stats - ORIGINAL

Rec: 11 of 11

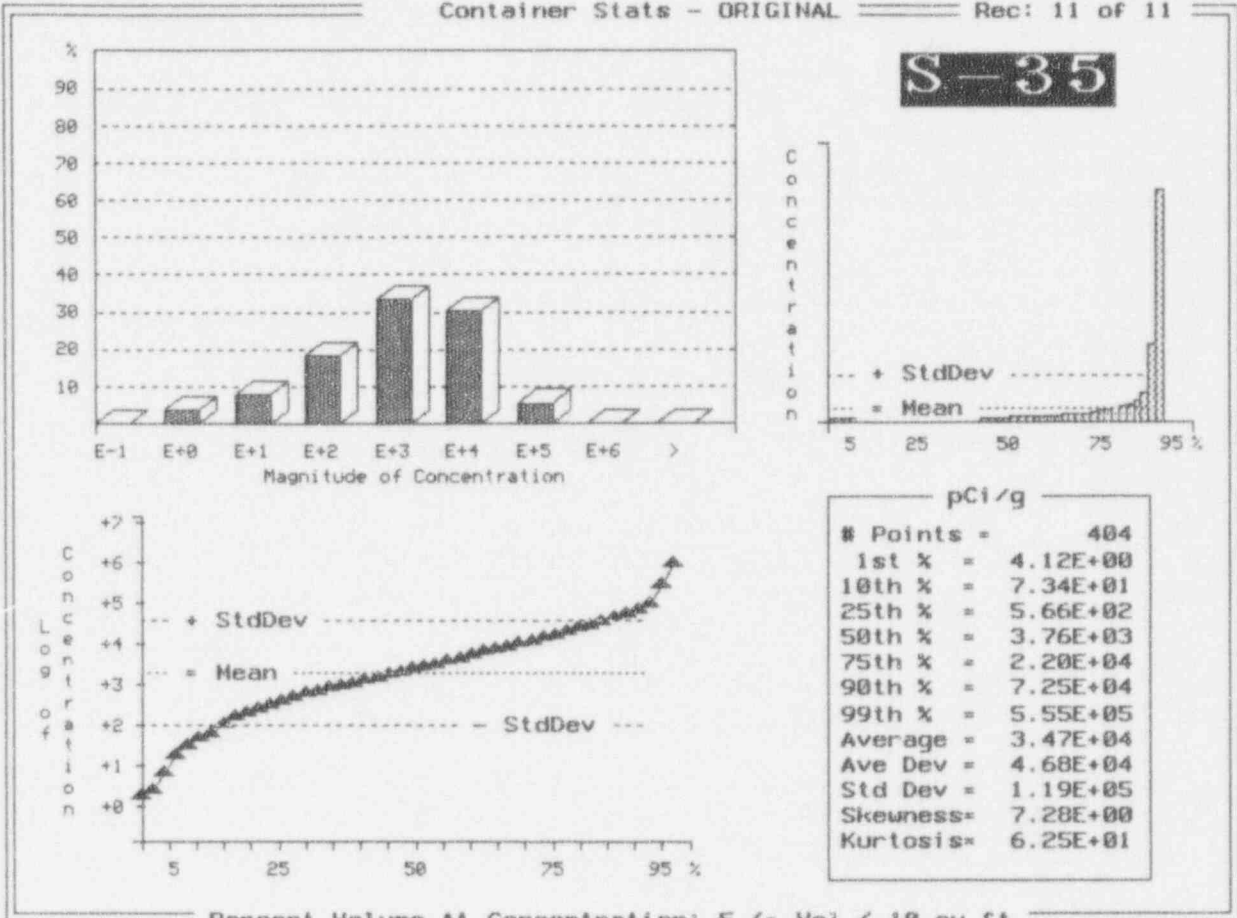


Exhibit K-6 Solidified Liquids Radionuclide Distributions -
 Container Level Analysis for 1989 Illinois
 Brokered Shipments ^(a)

Waste Class: A-Unstable and A-Stable
 Solidification/Absorption media: Cement, Aquaset, and Delaware
 Media.

Number of shipping records: 12
 Number of shipping containers: 67
 Total waste volume: 15.6 m³
 Total waste mass: 20,980 Kg
 Average waste form density: 1.34 g/cm³

| Nuclide | Concentration Ranges - Percentile ^(b) | | | | | |
|---------|--|-----------------------|----------|-----------|----------|----------|
| | 1st | - Ci/m ³ - | | - pCi/g - | | 99th |
| | | 50th | 99th | 1st | 50th | 99th |
| Am-241 | 1.74E-03 | 1.88E-03 | 1.98E-03 | 1.04E+03 | 1.13E+03 | 1.13E+03 |
| Ba-133 | 3.04E-06 | 3.04E-06 | 1.52E-05 | 1.85E+00 | 1.90E+00 | 9.59E+00 |
| C-14 | 9.42E-06 | 1.65E-04 | 1.81E-01 | 1.06E+01 | 1.24E+02 | 1.26E+05 |
| Ca-45 | 9.42E-06 | 3.30E-05 | 8.95E-03 | 6.87E+00 | 2.48E+01 | 6.98E+03 |
| Co-57 | 1.27E-04 | 9.89E-04 | 3.77E-03 | 9.52E+01 | 7.35E+02 | 2.94E+03 |
| Co-58 | 3.04E-06 | 3.04E-06 | 3.04E-06 | 1.85E+00 | 1.88E+00 | 1.92E+00 |
| Co-60 | 3.04E-06 | 3.04E-06 | 5.00E-02 | 1.74E+00 | 1.92E+00 | 3.13E+04 |
| Cr-51 | 3.77E-05 | 1.65E-04 | 5.18E-02 | 2.61E+01 | 1.22E+02 | 8.08E+04 |
| Cs-134 | 3.96E-05 | 3.96E-05 | 3.96E-05 | 2.41E+01 | 2.45E+01 | 2.50E+01 |
| Cs-137 | 4.57E-05 | 4.57E-05 | 3.03E-02 | 2.78E+01 | 2.85E+01 | 1.90E+04 |
| H-3 | 4.71E-06 | 7.06E-03 | 3.48E+00 | 9.79E+00 | 4.77E+03 | 2.36E+06 |
| I-125 | 1.88E-05 | 6.67E-03 | 4.38E-01 | 1.37E+01 | 5.11E+03 | 3.41E+05 |
| Na-22 | 1.52E-05 | 6.12E-04 | 2.44E-03 | 9.53E+00 | 4.81E+02 | 1.54E+03 |
| Ni-63 | 1.33E-02 | 1.44E-02 | 1.56E-02 | 8.60E+03 | 8.66E+03 | 9.33E+03 |
| P-32 | 8.01E-04 | 3.81E-03 | 8.82E-03 | 1.37E+01 | 1.64E+02 | 1.62E+05 |
| Po-210 | 2.02E-03 | 2.21E-03 | 2.21E-03 | 1.25E+03 | 1.31E+03 | 1.33E+03 |
| S-35 | 6.09E-06 | 4.87E-05 | 3.66E-02 | 3.97E+00 | 3.05E+01 | 3.66E+04 |
| Tc-99 | 3.04E-06 | 2.86E-03 | 2.86E+03 | 1.99E+00 | 1.74E+03 | 1.80E+03 |
| Th-232 | 3.04E-06 | 1.28E-04 | 3.02E-03 | 1.93E+00 | 7.90E+01 | 1.79E+03 |
| U-238 | 3.96E-05 | 1.92E-04 | 2.59E-03 | 2.41E+01 | 1.19E+02 | 1.63E+03 |
| Zn-65 | 3.04E-06 | 3.04E-06 | 3.04E-06 | 1.74E+00 | 1.90E+00 | 1.98E+00 |

(a) Based on 1989 brokered shipment and container data to Richland and Beatty from the State of Illinois. Waste brokers and processors are contained in the industrial sector.

(b) Due to paucity of data, all radionuclide concentrations are based on three or more data points.

Exhibit K-6 (Continued)

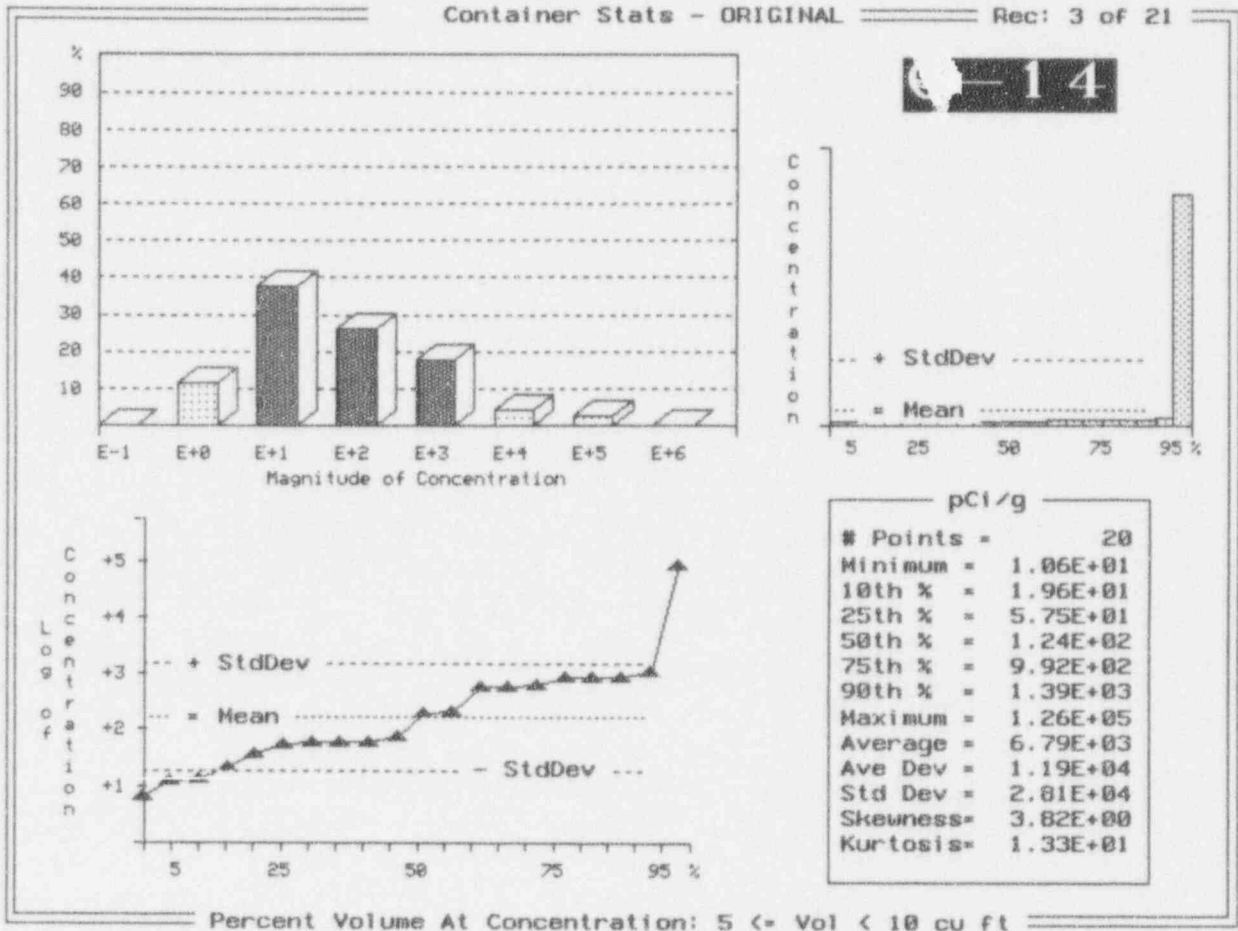


Exhibit K-6 (Continued)

Container Stats - ORIGINAL

Rec: 3 of 21

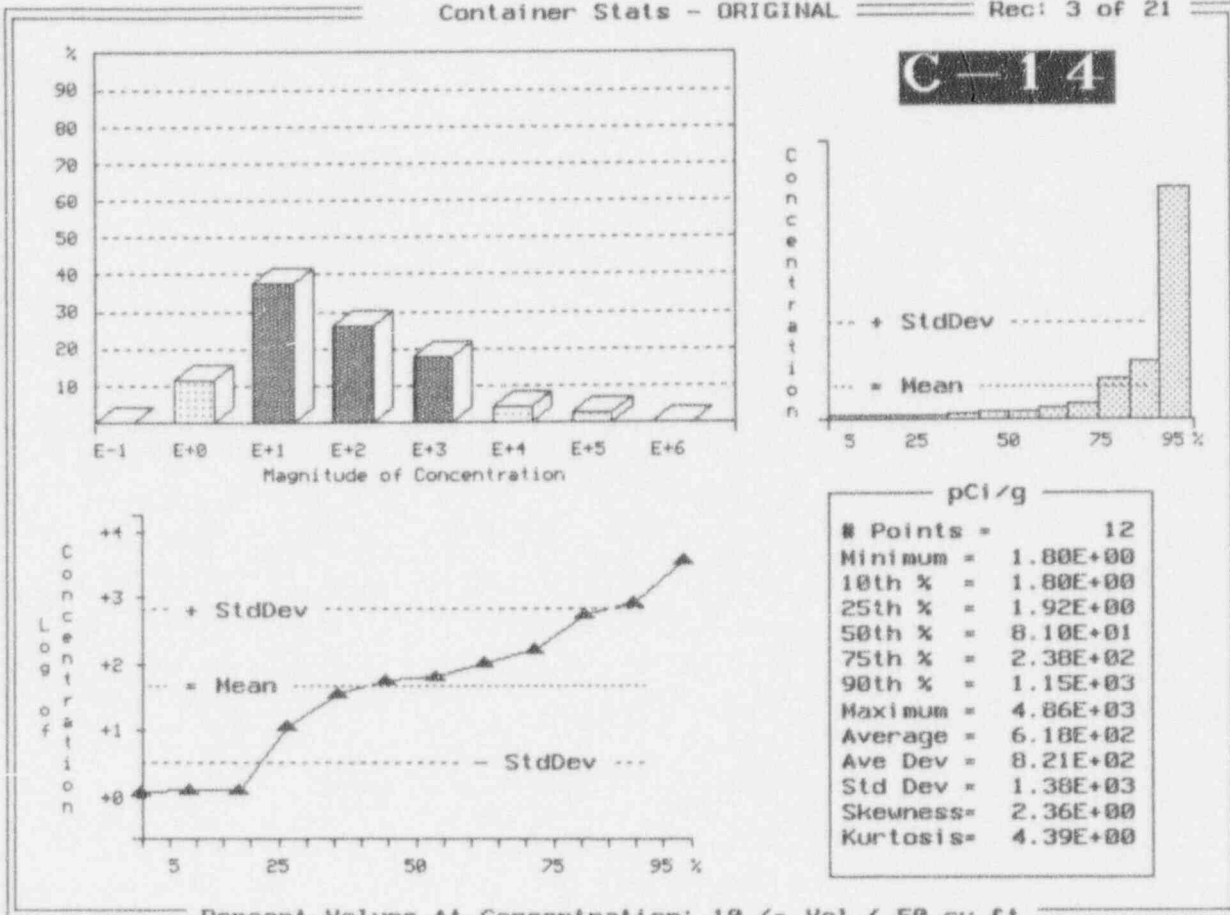


Exhibit K-6 (Continued)

Container Stats - ORIGINAL

Rec: 5 of 21

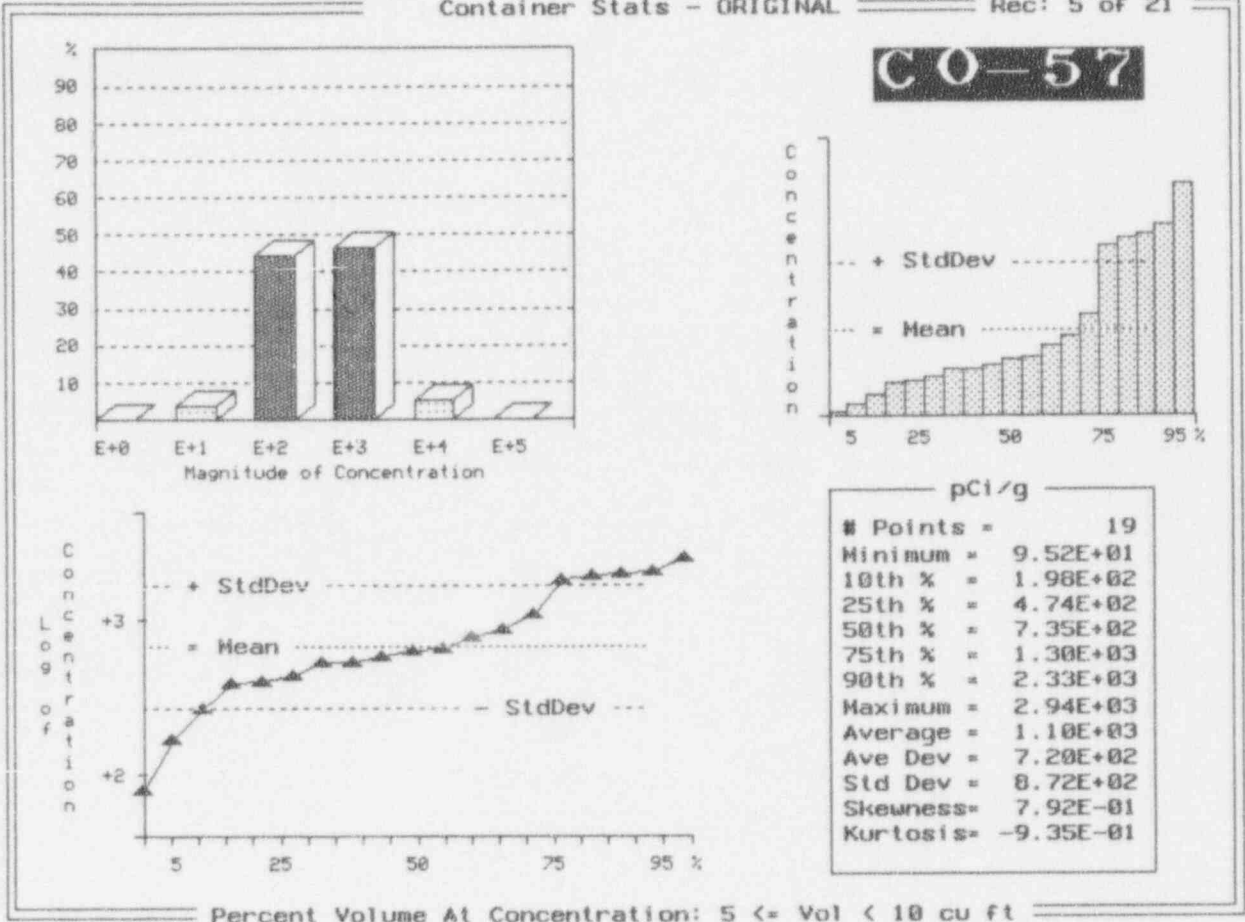


Exhibit K-6 (Continued)

Container Stats - ORIGINAL

P.3: 5 of 21

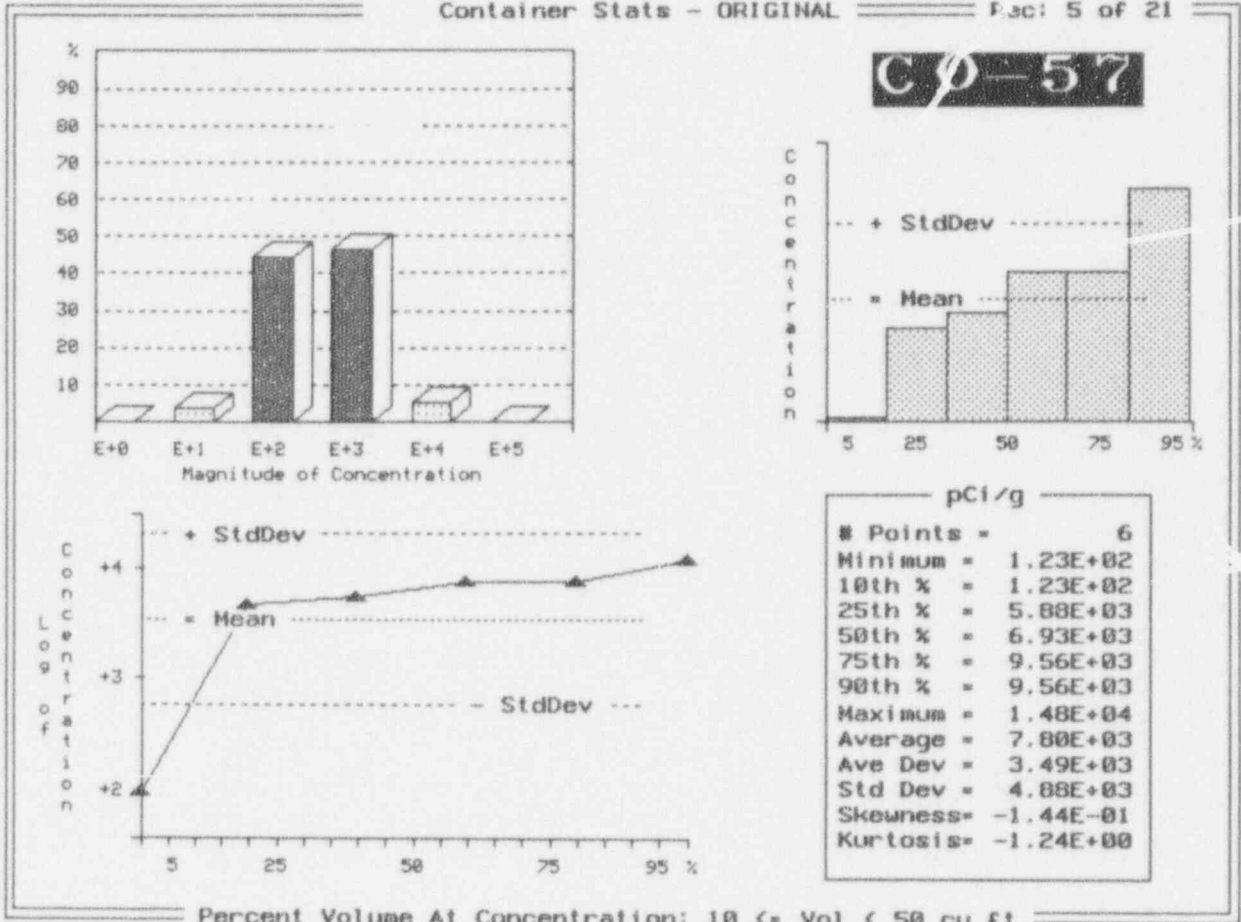


Exhibit K-6 (Continued)

Container Stats - ORIGINAL

Rec: 11 of 21

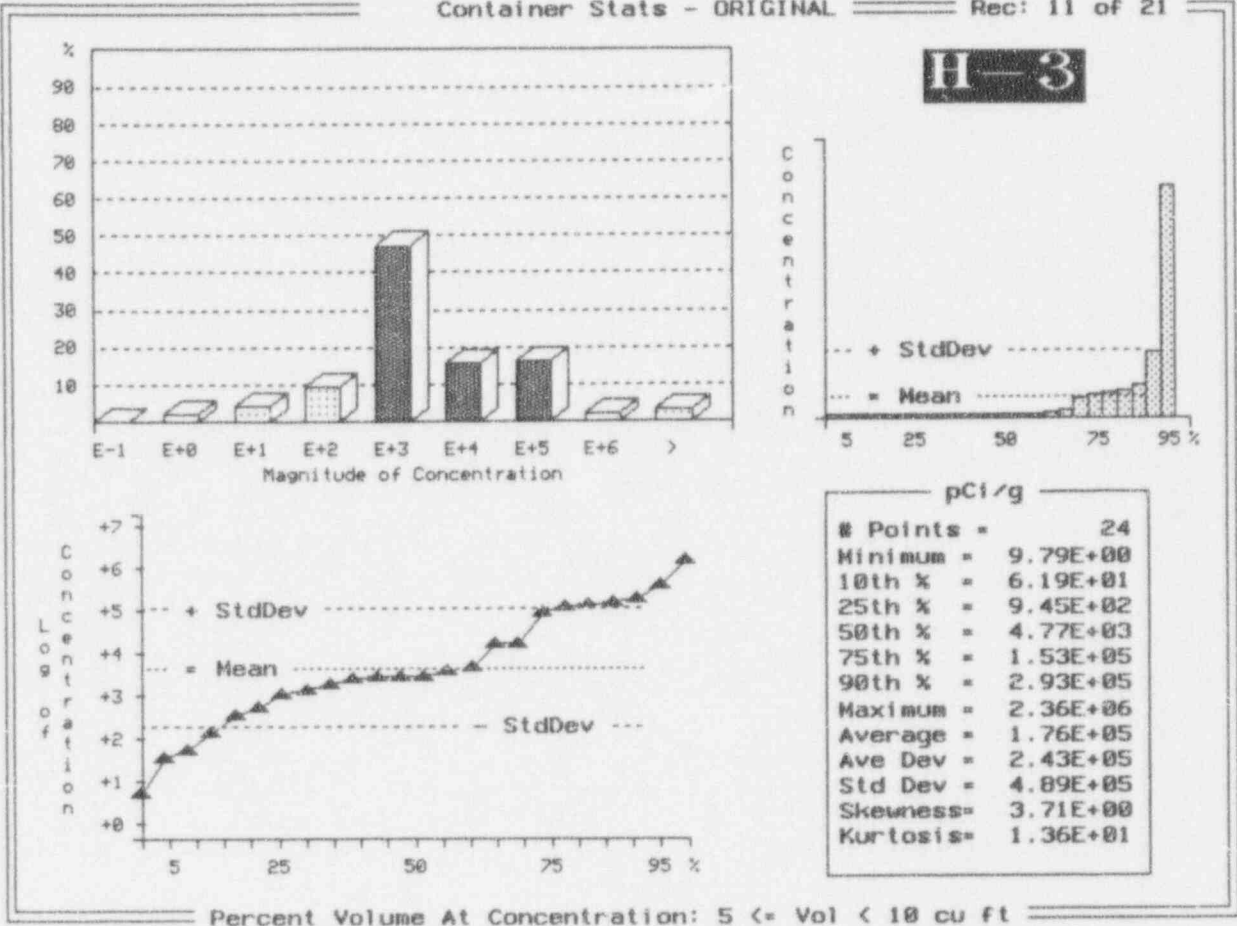


Exhibit K-6 (Continued)

Container Stats - ORIGINAL

Rec: 11 of 21

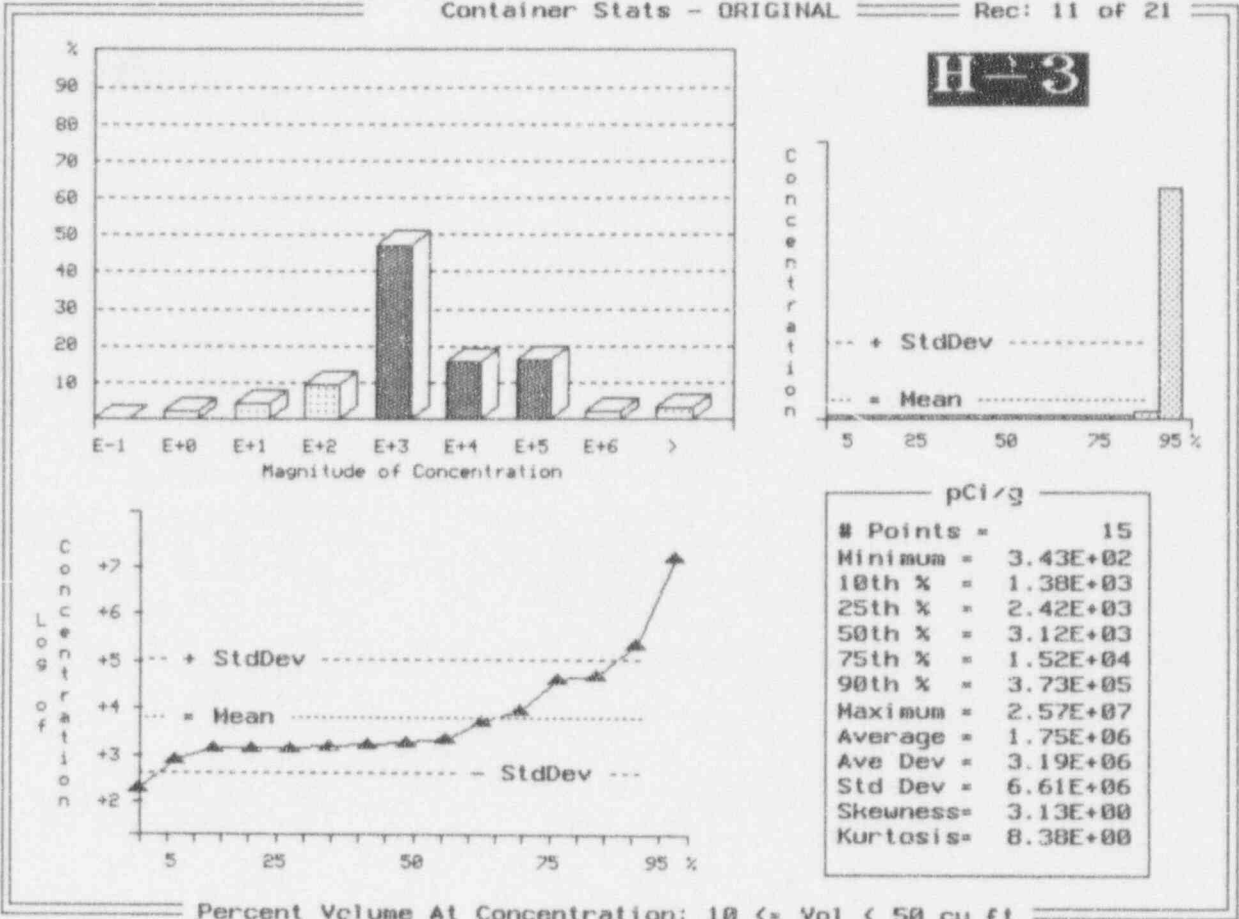


Exhibit K-6 (Continued)

Container Stats - ORIGINAL

Rec: 12 of 21

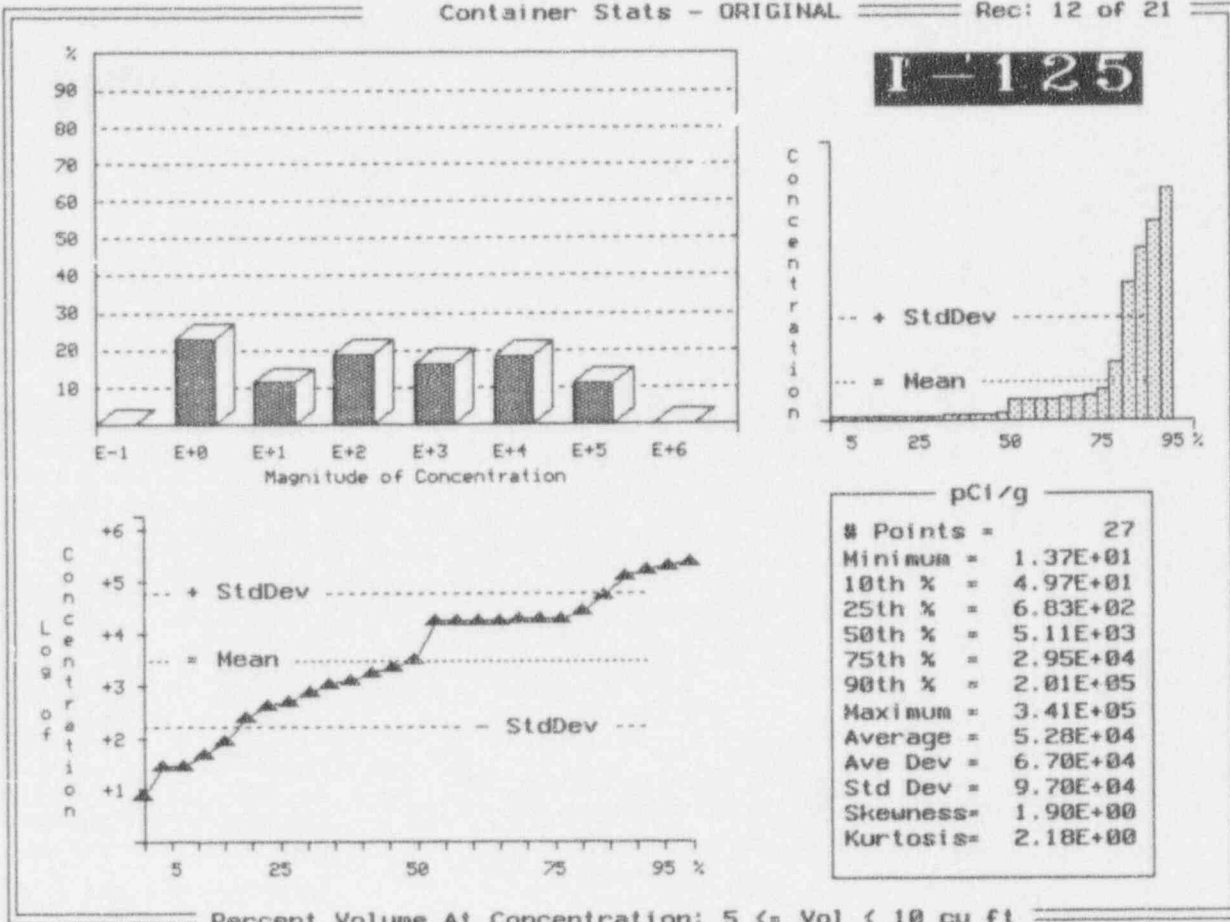
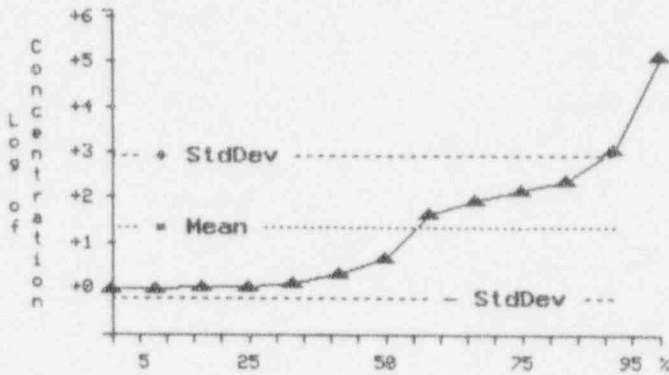

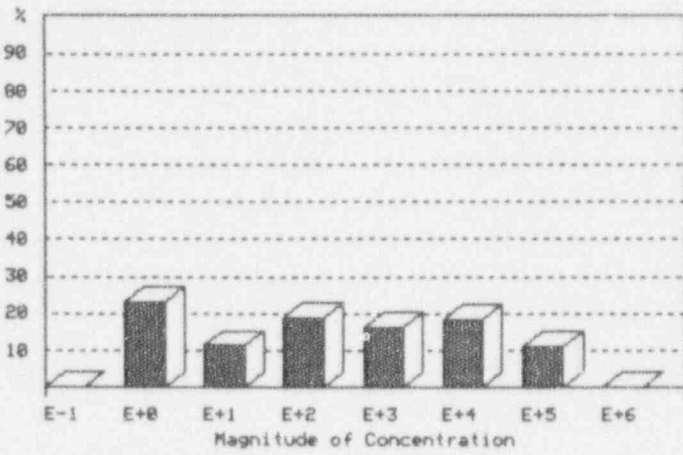


Exhibit K-6 (Continued)

Container Stats - ORIGINAL

Rec: 12 of 21

1-125



| pCi/g | |
|------------|----------|
| # Points = | 13 |
| Minimum = | 1.74E+00 |
| 10th % = | 1.74E+00 |
| 25th % = | 1.85E+00 |
| 50th % = | 7.67E+00 |
| 75th % = | 2.34E+02 |
| 90th % = | 1.75E+03 |
| Maximum = | 1.79E+05 |
| Average = | 1.40E+04 |
| Ave Dev = | 2.54E+04 |
| Std Dev = | 4.96E+04 |
| Skewness = | 2.82E+00 |
| Kurtosis = | 6.44E+00 |

Percent Volume At Concentration: 10 <= Vol < 50 cu ft

Exhibit K-6 (Continued)

Container Stats - ORIGINAL Rec: 15 of 21

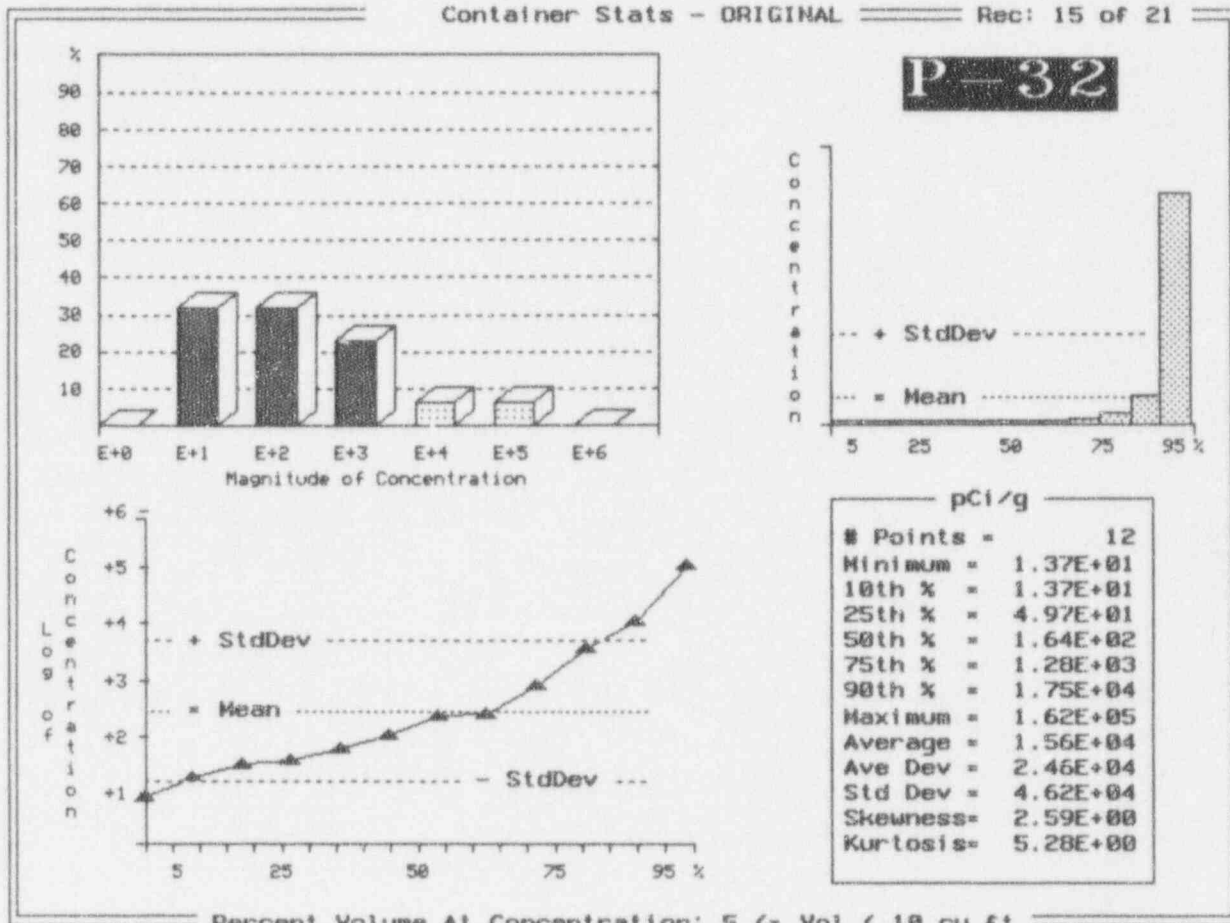


Exhibit K-6 (Continued)

Container Stats - ORIGINAL

Rec: 17 of 21

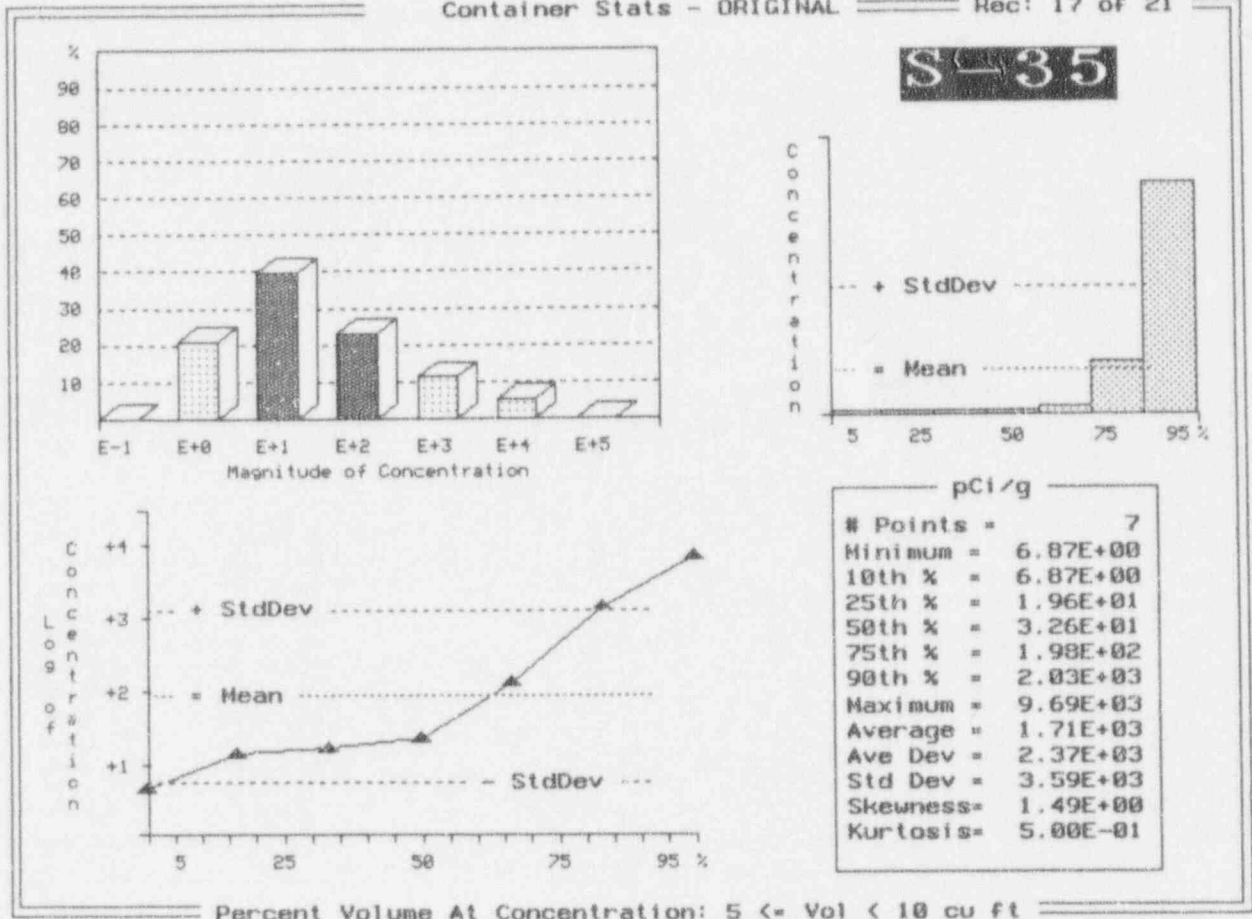
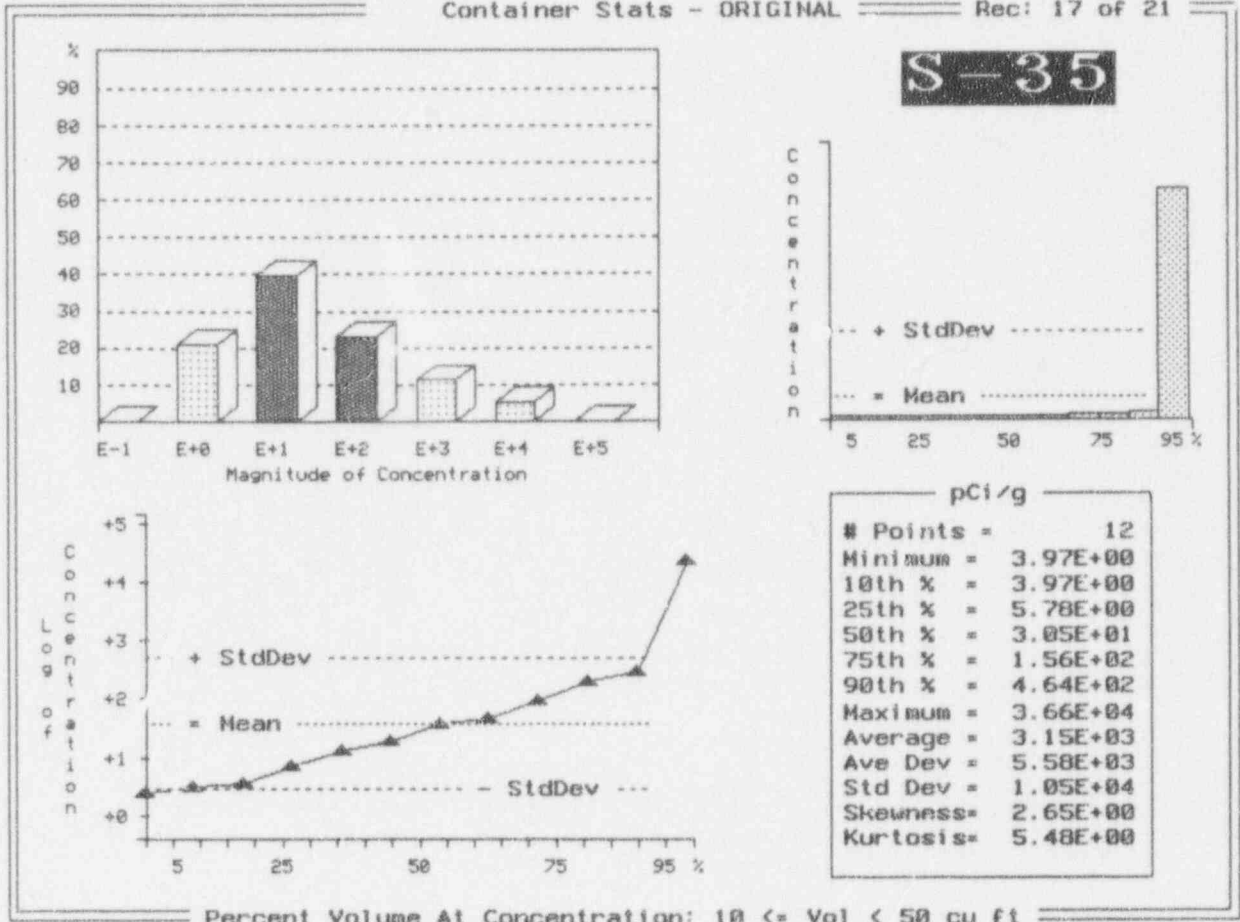


Exhibit K-6 (Continued)

Container Stats - ORIGINAL

Rec: 17 of 21



APPENDIX L

Population Information Pertaining
to
RCRA Subparts C and D Facilities

L.0 COUNTY POPULATION DATA

Appendix L contains three tables with county population data. The data are from the 1980 census projected to 1986. These are:

- Table L-1: Counties with hazardous waste incinerators that accept off-site non-owner generated waste
- Table L-2: Counties with hazardous waste landfills that accept off-site non-owner generated waste
- Table L-3 state listing of counties and their populations with summary statistics.

TABLE L-1

Population of Counties with Hazardous Waste Incinerators Accepting Off-site Wastes from Non-owner Generators

| STATE | COUNTY/PARISH | POPULATION |
|-------|-----------------|------------|
| AL | JEFFERSON | 671,371 |
| AR | UNION | 48,573 |
| AR | JEFFERSON | 90,718 |
| CA | CONTRA COSTA | 656,331 |
| CA | RANCHO CORDOVA* | 42,881 |
| CO | JEFFERSON | 371,753 |
| IL | COOK | 5,253,628 |
| IL | ST. CLAIR | 267,531 |
| KS | MONTGOMERY | 42,281 |
| KY | CARROLL | 9,270 |
| KY | MEADE | 22,854 |
| LA | MARSHALL | 25,637 |
| LA | WEBSTER | 14,832 |
| LA | E. BATON ROUGE | 366,191 |
| MA | BERKSHIRE | 145,110 |
| MI | MIDLAND | 73,578 |
| MN | WASHINGTON | 113,571 |
| MO | BOONE | 100,376 |
| MO | MARION | 28,638 |
| MO | BARRY | 24,408 |
| NC | CALDWELL | 67,746 |
| NJ | GLOUCESTER | 199,917 |
| NY | ERI | 1,015,472 |
| NY | MONROE | 702,238 |
| PA | MONTGOMERY | 643,377 |
| SC | YORK | 106,720 |
| SC | SPARTANBURG | 203,023 |
| SC | GREENVILLE | 287,896 |
| TN | SULLIVAN | 143,968 |
| TX | HARRIS | 2,409,547 |
| WA | LEWIS | 56,025 |

* Rancho Cordova is an unincorporated town, thus the county and town are the same (1980 pop = 42,881)

TABLE L-2

Population of Counties with Hazardous Waste Landfills Accepting Off-site Wastes from Non-owner Generators

| STATE | COUNTY/PARISH | POPULATION |
|-------|----------------|------------|
| AL | SUMTER | 16,908 |
| CA | SOLANO | 235,203 |
| CA | IMPERIAL | 92,110 |
| CA | SANTA BARBARA | 298,994 |
| CA | CONTRA COSTA | 656,331 |
| CT | FAIRFIELD | 807,143 |
| CT | LITCHFIELD | 156,769 |
| ID | BINGHAM | 36,489 |
| IL | PEORIA | 200,466 |
| IL | COOK | 5,253,628 |
| IL | LAKE | 440,387 |
| IN | FULTON | 19,335 |
| IN | ALLEN | 294,335 |
| LA | LIVINGSTON | 58,806 |
| LA | E. BATON ROUGE | 366,191 |
| MD | BALTIMORE | 655,615 |
| MI | WAYNE | 2,337,843 |
| NV | NYE | 9,048 |
| NY | NIAGARA | 227,354 |
| OH | LUCAS | 471,741 |
| OH | CLERMONT | 128,483 |
| OK | WOODS | 10,923 |
| OR | GILLIAM | 2,057 |
| SC | SUMTER | 88,243 |
| TX | GALVESTON | 195,738 |
| TX | VICTORIA | 68,807 |
| TX | HARRIS | 2,409,547 |
| TX | NUECES | 268,215 |
| UT | TOOELE | 26,033 |

TABLE L-3
County Population Data

State: Alabama

| County | Population | | |
|---------------------|------------|------------|---------|
| AUTAUGA | 32,259 | JEFFERSON | 671,371 |
| BALDWIN | 78,556 | LAMAR | 16,453 |
| BARBOUR | 24,756 | LAUDERDALE | 80,546 |
| BIBB | 15,723 | LAWRENCE | 30,170 |
| BLOUNT | 36,459 | LEE | 76,283 |
| BULLOCK | 10,596 | LIMESTONE | 46,005 |
| BUTLER | 21,680 | LOWNDES | 13,253 |
| CALHOUN | 119,761 | MACON | 26,829 |
| CHAMBERS | 39,191 | MADISON | 196,966 |
| CHEROKEE | 18,760 | MARENGO | 25,047 |
| CHILTON | 30,612 | MARION | 30,041 |
| CHOCTAW | 16,839 | MARSHALL | 65,622 |
| CLARKE | 27,702 | MOBILE | 364,980 |
| CLAY | 13,703 | MONROE | 22,651 |
| CLEBURNE | 12,595 | MONTGOMERY | 197,038 |
| COFFEE | 38,533 | MORGAN | 90,231 |
| COLBERT | 54,519 | PERRY | 15,012 |
| CONECUH | 15,884 | PICKENS | 21,481 |
| COOSA | 11,377 | PIKE | 28,050 |
| COVINGTON | 36,850 | RANDOLPH | 20,075 |
| CRENSHAW | 14,110 | RUSSELL | 47,356 |
| CULLMAN | 61,642 | ST. CLAIR | 41,205 |
| DALE | 47,821 | SHELBY | 66,298 |
| DALLAS | 53,981 | SUMTER | 16,908 |
| DE KALB | 53,658 | TALLADEGA | 73,826 |
| ELMORE | 43,390 | TALLAPOOSA | 38,766 |
| ESCAMBIA | 38,440 | TUSCALOOSA | 137,541 |
| ETOWAH | 103,057 | WALKER | 68,660 |
| FAYETTE | 18,809 | WASHINGTON | 16,821 |
| FRANKLIN | 28,350 | WILCOX | 14,755 |
| GENEVA | 24,253 | WINSTON | 21,953 |
| GREENE | 11,021 | BOAZ | 7,151 |
| HALE | 15,604 | | |
| HENRY | 15,302 | | |
| HOUSTON | 74,632 | | |
| JACKSON | 51,407 | | |
| Number of Counties: | 68 | | |
| Total Population: | 3,901,176 | | |
| Average Population: | 57,370 | | |
| Standard Deviation: | 92,531.97 | | |
| Minimum Population: | 7,151 | | |
| Maximum Population: | 671,371 | | |

TABLE L-3 (cont.)
County Population Data

State: Alaska

| County | Population |
|---------------------|------------|
| ALEUTIAN ISL | 7,768 |
| ANCHORAGE BO | 174,431 |
| BETHEL CENSU | 10,999 |
| BRISTOL BAY | 1,094 |
| DILLINGHAM | 4,616 |
| FAIRBANKS NO | 53,983 |
| HAINES | 1,680 |
| JUNEAU | 19,528 |
| KENAI PENINS | 25,282 |
| KETCHIKAN GA | 11,316 |
| KODIAK ISLAN | 9,939 |
| MATANUSKA-SU | 17,816 |
| NOME CENSUS | 6,537 |
| NORTH SLOPE | 4,199 |
| NORTHWEST AR | 4,831 |
| PRINCE OF WA | 3,822 |
| SITKA | 7,803 |
| SKAGWAY-YAKU | 3,478 |
| SOUTHEAST FA | 5,676 |
| VALDEZ-CORDO | 8,348 |
| WADE HAMPTON | 4,665 |
| WRANGELL-PET | 6,167 |
| YUKON-KOYUKU | 7,873 |
| NEWTOK | 131 |
| Number of Counties: | 24 |
| Total Population: | 401,982 |
| Average Population: | 16,749 |
| Standard Deviation: | 34,625.29 |
| Minimum Population: | 131 |
| Maximum Population: | 174,431 |

TABLE L-3 (cont.)
 County Population Data

State: Arizona

| County | Population |
|---------------------|------------|
| APACHE | 52,108 |
| COCHISE | 85,686 |
| COCONINO | 75,008 |
| GILA | 37,080 |
| GRAHAM | 22,862 |
| GREENLEE | 11,406 |
| LA PAZ | 12,557 |
| MARICOPA | 1,509,227 |
| MOHAVE | 55,865 |
| NAVAJO | 67,629 |
| PIMA | 531,443 |
| PINAL | 90,918 |
| SANTA CRUZ | 20,459 |
| YAVAPAI | 68,145 |
| YUMA | 76,205 |
| APACHE JUNCT | 10,008 |
| Number of Counties: | 16 |
| Total Population: | 2,726,606 |
| Average Population: | 170,413 |
| Standard Deviation: | 365,748.23 |
| Minimum Population: | 10,008 |
| Maximum Population: | 1,509,227 |

TABLE L-3 (cont.)
County Population Data

State: Arkansas

| County | Population | | Population |
|---------------------|------------|--------------|------------|
| ARKANSAS | 24,175 | LEE | 15,539 |
| ASHLEY | 26,538 | LINCOLN | 13,369 |
| BAXTER | 27,409 | LITTLE RIVER | 13,952 |
| BENTON | 78,115 | LOGAN | 20,144 |
| BOONE | 26,067 | LONOKE | 34,518 |
| BRADLEY | 13,803 | MADISON | 11,373 |
| CALHOUN | 6,079 | MARION | 11,334 |
| CARROLL | 16,203 | MILLER | 37,766 |
| CHICOT | 17,793 | MISSISSIPPI | 59,517 |
| CLARK | 23,326 | MONROE | 14,052 |
| CLAY | 20,616 | MONTGOMERY | 7,771 |
| CLEBURNE | 16,909 | NEVADA | 11,097 |
| CLEVELAND | 7,868 | NEWTON | 7,756 |
| COLUMBIA | 26,644 | OUACHITA | 30,541 |
| CONWAY | 19,505 | PERRY | 7,266 |
| CRAIGHEAD | 63,239 | PHILLIPS | 34,772 |
| CRAWFORD | 36,892 | PIKE | 10,373 |
| CRITTENDEN | 49,499 | POINSETT | 27,032 |
| CROSS | 20,434 | POLK | 17,007 |
| DALLAS | 10,515 | POPE | 38,964 |
| DESHA | 19,760 | PRAIRIE | 10,140 |
| DREW | 17,910 | PULASKI | 340,598 |
| FAULKNER | 46,192 | RANDOLPH | 16,834 |
| FRANKLIN | 14,705 | ST. FRANCIS | 30,858 |
| FULTON | 9,975 | SALINE | 53,156 |
| GARLAND | 70,531 | SCOTT | 9,685 |
| GRANT | 13,008 | SEARCY | 8,847 |
| GREENE | 30,744 | SEBASTIAN | 95,172 |
| HEMPSTEAD | 23,635 | SEVIER | 14,060 |
| HOT SPRING | 26,819 | SHARP | 14,607 |
| HOWARD | 13,459 | STONE | 9,022 |
| INDEPENDENCE | 30,147 | UNION | 48,573 |
| IZARD | 10,768 | VAN BUREN | 13,357 |
| JACKSON | 21,646 | WASHINGTON | 100,494 |
| JEFFERSON | 90,718 | WHITE | 50,835 |
| JOHNSON | 17,423 | WOODRUFF | 11,222 |
| LAFAYETTE | 10,213 | YELL | 17,026 |
| LAWRENCE | 18,447 | CAVE CITY | 1,634 |
| Number of Counties: | 76 | | |
| Total Population: | 2,287,992 | | |
| Average Population: | 30,105 | | |
| Standard Deviation: | 41,505.55 | | |
| Minimum Population: | 1,634 | | |
| Maximum Population: | 340,598 | | |

TABLE L-3 (cont.)
County Population Data

State: California

| County | Population | | Population |
|--------------|------------|---------------|------------|
| ALAMEDA | 1,105,379 | SAN DIEGO | 1,861,846 |
| ALPINE | 1,097 | SAN FRANCISCO | 678,974 |
| AMADOR | 19,314 | SAN JOAQUIN | 347,342 |
| BUTTE | 143,851 | SAN LUIS OBI | 155,435 |
| CALAVERAS | 20,710 | SAN MATEO | 587,329 |
| COLUSA | 12,791 | SANTA BARBARA | 298,694 |
| CONTRA COSTA | 656,331 | SANTA CLARA | 1,295,071 |
| DEL NORTE | 18,217 | SANTA CRUZ | 188,141 |
| EL DORADO | 85,812 | SHASTA | 115,613 |
| FRESNO | 514,621 | SIERRA | 3,073 |
| GLENN | 21,350 | SISKIYOU | 39,732 |
| HUMBOLDT | 108,525 | SOLANO | 235,203 |
| IMPERIAL | 92,110 | SONOMA | 299,681 |
| INYO | 17,895 | STANISLAUS | 265,900 |
| KERN | 403,089 | SUTTER | 52,246 |
| KINGS | 73,738 | TEHAMA | 38,888 |
| LAKE | 36,366 | TRINITY | 11,858 |
| LASSEN | 21,661 | TULARE | 245,738 |
| LOS ANGELES | 7,477,239 | TUOLUMNE | 33,928 |
| MADERA | 63,116 | VENTURA | 529,174 |
| MARIN | 222,592 | YOLO | 113,374 |
| MARIPOSA | 11,108 | YUBA | 49,733 |
| MENDOCINO | 66,738 | | |
| MERCED | 134,557 | | |
| MODOC | 8,610 | | |
| MONO | 8,577 | | |
| MONTEREY | 290,444 | | |
| NAPA | 99,199 | | |
| NEVADA | 51,645 | | |
| ORANGE | 1,932,921 | | |
| PLACER | 117,247 | | |
| PLUMAS | 17,340 | | |
| RIVERSIDE | 663,199 | | |
| SACRAMENTO | 783,381 | | |
| SAN BENITO | 25,005 | | |
| SAN BERNARDI | 895,016 | | |

Number of Counties: 58
 Total Population: 23,667,764
 Average Population: 408,065
 Standard Deviation: 1,025,355.01
 Minimum Population: 1,097
 Maximum Population: 7,477,239

TABLE L-3 (cont.)
County Population Data

State: Colorado

| County | Population | | Population |
|---------------------|------------|------------|------------|
| ADAMS | 245,944 | LA PLATA | 27,195 |
| ALAMOSA | 11,799 | LARIMER | 149,184 |
| ARAPAHOE | 293,292 | LAS ANIMAS | 14,897 |
| ARCHULETA | 3,664 | LINCOLN | 4,663 |
| BACA | 5,419 | LOGAN | 19,800 |
| BENT | 5,945 | MESA | 81,530 |
| BOULDER | 189,625 | MINERAL | 804 |
| CHAFFEE | 13,227 | MOFFAT | 13,133 |
| CHEYENNE | 2,153 | MONTEZUMA | 16,510 |
| CLEAR CREEK | 7,308 | MONTROSE | 24,352 |
| CONEJOS | 7,794 | MORGAN | 22,513 |
| COSTILLA | 3,071 | OTERO | 22,567 |
| CROWLEY | 2,988 | OURAY | 1,925 |
| CUSTER | 1,528 | PARK | 5,333 |
| DELTA | 21,225 | PHILLIPS | 4,542 |
| DENVER | 492,694 | PITKIN | 10,338 |
| DOLORES | 1,658 | PROWERS | 13,070 |
| DOUGLAS | 25,153 | PUEBLO | 125,972 |
| EAGLE | 13,320 | RIO BLANCO | 6,255 |
| ELBERT | 6,850 | RIO GRANDE | 10,511 |
| EL PASO | 309,424 | ROUTT | 13,404 |
| FREMONT | 28,676 | SAGUACHE | 3,935 |
| GARFIELD | 22,514 | SAN JUAN | 833 |
| GILPIN | 2,441 | SAN MIGUEL | 3,192 |
| GRAND | 7,475 | SEDGWICK | 3,266 |
| GUNNISON | 10,689 | SUMMIT | 8,848 |
| HINSDALE | 408 | TELLER | 8,034 |
| HUERFANO | 6,440 | WASHINGTON | 5,304 |
| JACKSON | 1,863 | WELD | 123,438 |
| JEFFERSON | 371,753 | YUMA | 9,682 |
| KIOWA | 1,936 | ARVADA | 84,576 |
| KIT CARSON | 7,599 | | |
| LAKE | 8,830 | | |
| Number of Counties: | 64 | | |
| Total Population: | 2,974,311 | | |
| Average Population: | 46,474 | | |
| Standard Deviation: | 96,502.57 | | |
| Minimum Population: | 408 | | |
| Maximum Population: | 492,694 | | |

TABLE L-3 (cont.)
County Population Data

State: Connecticut

| County | Population |
|------------|------------|
| FAIRFIELD | 807,143 |
| HARTFORD | 807,766 |
| LITCHFIELD | 156,769 |
| MIDDLESEX | 129,017 |
| NEW HAVEN | 761,325 |
| NEW LONDON | 238,409 |
| TOLLAND | 114,823 |
| WINDHAM | 92,312 |

| | |
|---------------------|------------|
| Number of Counties: | 8 |
| Total Population: | 3,107,564 |
| Average Population: | 388,446 |
| Standard Deviation: | 315,481.54 |
| Minimum Population: | 92,312 |
| Maximum Population: | 807,766 |

TABLE L-3 (cont.)
County Population Data

State: Delaware

| County | Population |
|---------------------|------------|
| KENT | 98,219 |
| NEW CASTLE | 398,115 |
| SUSSEX | 98,004 |
| MILFORD | 5,366 |
| Number of Counties: | 4 |
| Total Population: | 599,704 |
| Average Population: | 149,926 |
| Standard Deviation: | 148,210.05 |
| Minimum Population: | 5,366 |
| Maximum Population: | 398,115 |

TABLE L-3 (cont.)
County Population Data

State: District of Columbia

| County | Population |
|---------------------|------------|
| WASHINGTON | 638,432 |
| Number of Counties: | 1 |
| Total Population: | 638,432 |
| Average Population: | 638,432 |
| Standard Deviation: | 0.00 |
| Minimum Population: | 638,432 |
| Maximum Population: | 638,432 |

TABLE L-3 (cont.)
County Population Data

State: Florida

| County | Population | | Population |
|--------------|------------|--------------|------------|
| ALACHUA | 151,369 | LAFAYETTE | 4,035 |
| BAKER | 15,289 | LAKE | 104,870 |
| BAY | 97,740 | LEE | 205,266 |
| BRADFORD | 20,023 | LEON | 148,655 |
| BREVARD | 272,959 | LEVY | 19,870 |
| BROWARD | 1,018,257 | LIBERTY | 4,260 |
| CALHOUN | 9,294 | MADISON | 14,894 |
| CHARLOTTE | 58,460 | MANATEE | 148,445 |
| CITRUS | 54,703 | MARION | 122,488 |
| CLAY | 67,052 | MARTIN | 64,014 |
| COLLIER | 85,971 | MONROE | 63,188 |
| COLUMBIA | 35,399 | NASSAU | 32,894 |
| DADE | 1,625,509 | OKALOOSA | 109,920 |
| DE SOTO | 19,039 | OKEECHOBEE | 20,264 |
| DIXIE | 7,751 | ORANGE | 470,867 |
| DUVAL | 571,003 | OSCEOLA | 49,287 |
| ESCAMBIA | 233,794 | PALM BEACH | 576,754 |
| FLAGLER | 10,913 | PASCO | 193,661 |
| FRANKLIN | 7,661 | PINELLAS | 728,531 |
| GADSDEN | 41,674 | POLK | 321,652 |
| GILCHRIST | 5,767 | PUTNAM | 50,549 |
| GLADES | 5,992 | ST. JOHNS | 51,303 |
| GULF | 10,658 | ST. LUCIE | 87,182 |
| HAMILTON | 8,761 | SANTA ROSA | 55,988 |
| HARDEE | 20,357 | SARASOTA | 202,251 |
| HENDRY | 18,599 | SEMINOLE | 179,752 |
| HERNANDO | 44,469 | SUMTER | 24,272 |
| HIGHLANDS | 47,526 | SUWANNEE | 22,287 |
| HILLSBOROUGH | 646,939 | TAYLOR | 16,532 |
| HOLMES | 14,723 | UNION | 10,166 |
| INDIAN RIVER | 59,896 | VOLUSIA | 258,762 |
| JACKSON | 39,154 | WAKULLA | 10,887 |
| JEFFERSON | 10,703 | WALTON | 21,300 |
| | | WASHINGTON | 14,509 |
| | | FANNING SPRI | 314 |

| | |
|---------------------|------------|
| Number of Counties: | 68 |
| Total Population: | 9,747,273 |
| Average Population: | 143,342 |
| Standard Deviation: | 264,099.28 |
| Minimum Population: | 314 |
| Maximum Population: | 1,625,509 |

TABLE L-3 (cont.)
County Population Data

State: Georgia

| County | Population | | Population |
|--------------|------------|------------|------------|
| APPLING | 15,565 | DOUGHERTY | 100,710 |
| ATKINSON | 6,141 | DOUGLAS | 54,573 |
| BACON | 9,379 | EARLY | 13,158 |
| BAKER | 3,808 | ECHOLS | 2,297 |
| BALDWIN | 34,686 | EFFINGHAM | 18,327 |
| BANKS | 8,702 | ELBERT | 18,758 |
| BARROW | 21,354 | EMANUEL | 20,795 |
| BARTOW | 40,760 | EVANS | 8,428 |
| BEN HILL | 16,000 | FANNIN | 14,748 |
| BERRIEN | 13,525 | FAYETTE | 29,043 |
| BIBB | 150,256 | FLOYD | 79,800 |
| BLECKLEY | 10,767 | FORSYTH | 27,958 |
| BRANTLEY | 8,701 | FRANKLIN | 15,185 |
| BROOKS | 15,255 | FULTON | 589,904 |
| BRYAN | 10,175 | GILMER | 11,110 |
| BULLOCH | 35,785 | GLASCOCK | 2,382 |
| BURKE | 19,349 | GLYNN | 54,981 |
| BUTTS | 13,665 | GORDON | 30,070 |
| CALHOUN | 5,717 | GRADY | 19,845 |
| CAMDEN | 13,371 | GREENE | 11,391 |
| CANDLER | 7,518 | GWINNETT | 166,815 |
| CARROLL | 56,346 | HABERSHAM | 25,020 |
| CATOOSA | 36,991 | HALL | 75,649 |
| CHARLTON | 7,343 | HANCOCK | 9,466 |
| CHATHAM | 202,226 | HARALSON | 18,422 |
| CHATTAHOOCHE | 21,732 | HARRIS | 15,464 |
| CHATTOOGA | 21,856 | HART | 18,585 |
| CHEROKEE | 51,699 | HEARD | 6,520 |
| CLARKE | 74,498 | HENRY | 36,309 |
| CLAY | 3,553 | HOUSTON | 77,605 |
| CLAYTON | 150,357 | IRWIN | 8,988 |
| CLINCH | 6,660 | JACKSON | 25,343 |
| COBB | 297,718 | JASPER | 7,553 |
| COFFEE | 26,894 | JEFF DAVIS | 11,473 |
| COLQUITT | 35,376 | JEFFERSON | 18,403 |
| COLUMBIA | 40,118 | JENKINS | 8,841 |
| COOK | 13,490 | JOHNSON | 8,660 |
| COWETA | 39,268 | JONES | 16,579 |
| CRAWFORD | 7,684 | LAMAR | 12,215 |
| CRISP | 19,489 | LANIER | 5,654 |
| DADE | 12,318 | LAURENS | 36,990 |
| DAWSON | 4,774 | LEE | 11,684 |
| DECATUR | 25,495 | LIBERTY | 37,583 |
| DE KALB | 483,024 | LINCOLN | 6,716 |
| DODGE | 16,955 | LONG | 4,524 |
| DOOLY | 10,826 | LOWNDES | 67,972 |

TABLE L-3 (cont.)
County Population Data

| | | | |
|------------|---------|------------|--------|
| LUMPKIN | 10,762 | STEWART | 5,896 |
| MCDUFFIE | 18,546 | SUMTER | 29,360 |
| MCINTOSH | 8,046 | TALBOT | 6,536 |
| MACON | 14,003 | TALIAFERRO | 2,032 |
| MADISON | 17,747 | TATTNALL | 18,134 |
| MARION | 5,297 | TAYLOR | 7,902 |
| MERIWETHER | 21,229 | TELFAIR | 11,445 |
| MILLER | 7,038 | TERRELL | 12,017 |
| MITCHELL | 21,114 | THOMAS | 38,098 |
| MONROE | 14,610 | TIFT | 32,862 |
| MONTGOMERY | 7,011 | TOOMBS | 22,592 |
| MORGAN | 11,572 | TOWNS | 5,638 |
| MURRAY | 19,685 | TREUTLEN | 6,087 |
| MUSCOGEE | 170,108 | TROUP | 50,003 |
| NEWTON | 34,666 | TURNER | 9,510 |
| OCONEE | 12,427 | TWIGGS | 9,354 |
| OGLETHORPE | 8,929 | UNION | 9,390 |
| PAULDING | 26,110 | UPSON | 25,998 |
| PEACH | 19,151 | WALKER | 56,470 |
| PICKENS | 11,652 | WALTON | 31,211 |
| PIERCE | 11,897 | WARE | 37,180 |
| PIKE | 8,937 | WARREN | 6,583 |
| POLK | 32,382 | WASHINGTON | 18,842 |
| PULASKI | 8,950 | WAYNE | 20,750 |
| PUTNAM | 10,295 | WEBSTER | 2,341 |
| QUITMAN | 2,357 | WHEELER | 5,155 |
| RABUN | 10,466 | WHITE | 10,120 |
| RANDOLPH | 9,599 | WHITFIELD | 65,775 |
| RICHMOND | 181,629 | WILCOX | 7,682 |
| ROCKDALE | 36,570 | WILKES | 10,951 |
| SCHLEY | 3,433 | WILKINSON | 10,368 |
| SCREVEN | 14,043 | WORTH | 18,064 |
| SEMINOLE | 9,057 | ABBEVILLE | 985 |
| SPALDING | 47,899 | | |
| STEPHENS | 21,761 | | |

| | |
|---------------------|-----------|
| Number of Counties: | 160 |
| Total Population: | 5,463,974 |
| Average Population: | 34,150 |
| Standard Deviation: | 69,355.82 |
| Minimum Population: | 985 |
| Maximum Population: | 589,904 |

TABLE L-3 (cont.)
County Population Data

State: Hawaii

| County | Population |
|---------------------|------------|
| HAWAII | 92,053 |
| HONOLULU | 762,565 |
| KAUAI | 39,082 |
| MAUI | 70,991 |
| Number of Counties: | 4 |
| Total Population: | 964,691 |
| Average Population: | 241,173 |
| Standard Deviation: | 301,616.10 |
| Minimum Population: | 39,082 |
| Maximum Population: | 762,565 |

TABLE L-3 (cont.)
County Population Data

State: Idaho

| County | Population | | Population |
|------------|------------|------------|------------|
| ADA | 173,125 | MINIDOKA | 19,718 |
| ADAMS | 3,347 | NEZ PERCE | 33,220 |
| BANNOCK | 65,421 | ONEIDA | 3,258 |
| BEAR LAKE | 6,931 | OWYHEE | 8,272 |
| BENEWAH | 8,292 | PAYETTE | 15,825 |
| BINGHAM | 36,489 | POWER | 6,844 |
| BLAINE | 9,841 | SHOSHONE | 19,226 |
| BOISE | 2,999 | TETON | 2,897 |
| BONNER | 24,163 | TWIN FALLS | 52,927 |
| BONNEVILLE | 65,980 | VALLEY | 5,604 |
| BOUNDARY | 7,289 | WASHINGTON | 8,803 |
| BUTTE | 3,342 | BURLEY | 8,761 |
| CAMAS | 818 | | |
| CANYON | 83,756 | | |
| CARIBOU | 8,695 | | |
| CASSIA | 19,427 | | |
| CLARK | 798 | | |
| CLEARWATER | 10,390 | | |
| CUSTER | 3,385 | | |
| ELMORE | 21,565 | | |
| FRANKLIN | 8,895 | | |
| FREMONT | 10,813 | | |
| GEM | 11,972 | | |
| GOODING | 11,874 | | |
| IDAHO | 14,769 | | |
| JEFFERSON | 15,304 | | |
| JEROME | 14,840 | | |
| KOOTENAI | 59,770 | | |
| LATAH | 28,749 | | |
| LEMHI | 7,460 | | |
| LEWIS | 4,118 | | |
| LINCOLN | 3,436 | | |
| MADISON | 19,480 | | |

| | |
|---------------------|-----------|
| Number of Counties: | 45 |
| Total Population: | 952,888 |
| Average Population: | 21,175 |
| Standard Deviation: | 29,793.56 |
| Minimum Population: | 798 |
| Maximum Population: | 173,125 |

TABLE L-3 (cont.)
County Population Data

State: Illinois

| County | Population | | Population |
|------------|------------|--------------|------------|
| ADAMS | 71,622 | KENDALL | 37,202 |
| ALEXANDER | 12,264 | KNOX | 61,607 |
| BOND | 16,224 | LAKE | 440,387 |
| BOONE | 28,630 | LA SALLE | 112,033 |
| BROWN | 5,411 | LAWRENCE | 17,807 |
| BUREAU | 39,114 | LEE | 36,328 |
| CALHOUN | 5,867 | LIVINGSTON | 41,381 |
| CARROLL | 18,779 | LOGAN | 31,802 |
| CASS | 15,084 | MCDONOUGH | 37,467 |
| CHAMPAIGN | 168,392 | MCHENRY | 147,897 |
| CHRISTIAN | 36,446 | MCLEAN | 119,149 |
| CLARK | 16,913 | MACON | 131,375 |
| CLAY | 15,283 | MACOUPIN | 49,384 |
| CLINTON | 32,617 | MADISON | 247,664 |
| COLES | 52,260 | MARION | 43,523 |
| COOK | 5,253,628 | MARSHALL | 14,479 |
| CRAWFORD | 20,818 | MASON | 19,492 |
| CUMBERLAND | 11,062 | MASSAC | 14,990 |
| DE KALB | 74,628 | MENARD | 11,700 |
| DE WITT | 18,108 | MERCER | 19,286 |
| DOUGLAS | 19,774 | MONROE | 20,117 |
| DU PAGE | 658,876 | MONTGOMERY | 31,686 |
| EDGAR | 21,725 | MORGAN | 37,502 |
| EDWARDS | 7,961 | MOULTRIE | 14,546 |
| EFFINGHAM | 30,944 | OGLE | 46,338 |
| FAYETTE | 22,167 | PEORIA | 200,466 |
| FORD | 15,265 | PERRY | 21,714 |
| FRANKLIN | 43,201 | PIATT | 16,581 |
| FULTON | 43,687 | PIKE | 18,896 |
| GALLATIN | 7,590 | POPE | 4,404 |
| GREENE | 16,661 | PULASKI | 8,840 |
| GRUNDY | 30,582 | PUTNAM | 6,085 |
| HAMILTON | 9,172 | RANDOLPH | 35,652 |
| HANCOCK | 23,877 | RICHLAND | 17,587 |
| HARDIN | 5,383 | ROCK ISLAND | 166,759 |
| HENDERSON | 9,114 | ST. CLAIR CO | 267,531 |
| HENRY | 57,968 | SALINE | 28,448 |
| IROQUOIS | 32,976 | SANGAMON | 176,070 |
| JACKSON | 61,649 | SCHUYLER | 8,365 |
| JASPER | 11,318 | SCOTT | 6,142 |
| JEFFERSON | 36,558 | SHELBY | 23,923 |
| JERSEY | 20,538 | STARK | 7,389 |
| JO DAVIESS | 23,520 | STEPHENSON | 49,536 |
| JOHNSON | 9,624 | TAZEWELL | 132,078 |
| KANE | 278,405 | UNION | 17,765 |
| KANKAKEE | 102,926 | VERMILION | 95,222 |

TABLE L-3 (cont.)
County Population Data

| | |
|---------------------|------------|
| WABASH | 13,713 |
| WARREN | 21,943 |
| WASHINGTON | 15,472 |
| WAYNE | 18,059 |
| WHITE | 17,864 |
| WHITESIDE | 65,970 |
| WILL | 324,460 |
| WILLIAMSON | 56,538 |
| WINNEBAGO | 250,884 |
| WOODFORD | 33,320 |
| ALEXIS | 1,076 |
| Number of Counties: | 103 |
| Total Population: | 11,428,505 |
| Average Population: | 110,956 |
| Standard Deviation: | 518,104.53 |
| Minimum Population: | 1,076 |
| Maximum Population: | 5,253,628 |

TABLE L-3 (cont.)
County Population Data

State: Indiana

| County | Population | | Population |
|------------|------------|-------------|------------|
| ADAMS | 29,619 | LAWRENCE | 42,472 |
| ALLEN | 294,335 | MADISON | 139,336 |
| EARTHLOMEW | 65,088 | MARION | 765,233 |
| BENTON | 10,218 | MARSHALL | 39,155 |
| BLACKFORD | 15,570 | MARTIN | 11,001 |
| BOONE | 36,446 | MIAMI | 39,820 |
| BROWN | 12,377 | MONROE | 98,785 |
| CARROLL | 19,722 | MONTGOMERY | 35,501 |
| CASS | 40,936 | MORGAN | 51,999 |
| CLARK | 88,838 | NEWTON | 14,844 |
| CLAY | 24,862 | NOBLE | 35,443 |
| CLINTON | 31,545 | OHIO | 5,114 |
| CRAWFORD | 9,820 | ORANGE | 18,677 |
| DAVISS | 27,836 | OWEN | 15,841 |
| DEARBORN | 34,291 | PARKE | 16,372 |
| DECATUR | 23,841 | PERRY | 19,346 |
| DE KALB | 33,606 | PIKE | 13,465 |
| DELAWARE | 128,587 | PORTER | 119,816 |
| DUBOIS | 34,238 | POSEY | 26,414 |
| ELKHART | 137,330 | PULASKI | 13,258 |
| FAYETTE | 28,272 | PUTNAM | 29,163 |
| FLOYD | 61,205 | RANDOLPH | 29,997 |
| FOUNTAIN | 19,033 | RIPLEY | 24,398 |
| FRANKLIN | 19,612 | RUSH | 19,604 |
| FULTON | 19,335 | ST. JOSEPH | 241,617 |
| GIBSON | 33,156 | SCOTT | 20,422 |
| GRANT | 80,934 | SHELBY | 39,887 |
| GREENE | 30,416 | SPENCER | 19,361 |
| HAMILTON | 82,027 | STARKE | 21,997 |
| HANCOCK | 43,939 | STEUBEN | 24,694 |
| HARRISON | 27,276 | SULLIVAN | 21,107 |
| HENDRICKS | 69,804 | SWITZERLAND | 7,153 |
| HENRY | 53,336 | TIPPECANOE | 121,702 |
| HOWARD | 86,896 | TIPTON | 16,819 |
| HUNTINGTON | 35,596 | UNION | 6,860 |
| JACKSON | 36,523 | VANDERBURGH | 167,515 |
| JASPER | 26,138 | VERMILLION | 18,229 |
| JAY | 23,239 | VIGO | 112,385 |
| JEFFERSON | 30,419 | WABASH | 36,640 |
| JENNINGS | 22,854 | WARREN | 8,976 |
| JOHNSON | 77,240 | WARRICK | 41,474 |
| KNOX | 41,838 | WASHINGTON | 21,932 |
| KOSCIUSKO | 59,555 | WAYNE | 76,058 |
| LAGRANGE | 25,550 | WELLS | 25,401 |
| LAKE | 522,917 | WHITE | 23,867 |
| LA PORTE | 108,632 | WHITLEY | 26,215 |
| | | ALBANY | 2,625 |

TABLE L-3 (cont.)
County Population Data

| | |
|---------------------|------------|
| Number of Counties: | 93 |
| Total Population: | 5,492,837 |
| Average Population: | 59,063 |
| Standard Deviation: | 100,368.17 |
| Minimum Population: | 2,625 |
| Maximum Population: | 765,233 |

TABLE L-3 (cont.)
County Population Data

State: Iowa

| County | Population | | Population |
|-------------|------------|--------------|------------|
| ADAIR | 9,509 | IDA | 8,908 |
| ADAMS | 5,731 | IOWA | 15,429 |
| ALLAMAKEE | 15,108 | JACKSON | 22,503 |
| APPANOOSE | 15,511 | JASPER | 36,425 |
| AUDUBON | 8,559 | JEFFERSON | 16,316 |
| BENTON | 23,649 | JOHNSON | 81,717 |
| BLACK HAWK | 137,961 | JONES | 20,401 |
| BOONE | 26,184 | KEOKUK | 12,921 |
| BREMER | 24,820 | KOSSUTH | 21,891 |
| BUCHANAN | 22,900 | LEE | 43,106 |
| BUENA VISTA | 20,774 | LINN | 169,775 |
| BUTLER | 17,668 | LOUISA | 12,055 |
| CALHOUN | 13,542 | LUCAS | 10,313 |
| CARROLL | 22,951 | LYON | 12,896 |
| CASS | 16,932 | MADISON | 12,597 |
| CEDAR | 18,635 | MAHASKA | 22,867 |
| CERRO GORDO | 48,458 | MARION | 29,669 |
| CHEROKEE | 16,238 | MARSHALL | 41,652 |
| CHICKASAW | 15,437 | MILLS | 13,406 |
| CLARKE | 8,612 | MITCHELL | 12,329 |
| CLAY | 19,576 | MONONA | 11,692 |
| CLAYTON | 21,098 | MONROE | 9,209 |
| CLINTON | 57,122 | MONTGOMERY | 13,413 |
| CRAWFORD | 18,935 | MUSCATINE | 40,436 |
| DALLAS | 29,513 | O'BRIEN | 16,972 |
| DAVIS | 9,104 | OSCEOLA | 8,371 |
| DECATUR | 9,794 | PAGE | 19,063 |
| DELAWARE | 18,933 | PALO ALTO | 12,721 |
| DES MOINES | 46,203 | PLYMOUTH | 24,743 |
| DICKINSON | 15,629 | POCAHONTAS | 11,369 |
| DUBUQUE | 93,745 | POLK | 303,170 |
| EMMET | 13,336 | POTTAWATTAMI | 86,561 |
| FAYETTE | 25,488 | POWESHIEK | 19,306 |
| FLOYD | 19,597 | RINGGOLD | 6,112 |
| FRANKLIN | 13,036 | SAC | 14,118 |
| FREMONT | 9,401 | SCOTT | 160,022 |
| GREENE | 12,119 | SHELBY | 15,043 |
| GRUNDY | 14,366 | SIOUX | 30,813 |
| GUTHRIE | 11,983 | STORY | 72,326 |
| HAMILTON | 17,862 | TAMA | 19,533 |
| HANCOCK | 13,833 | TAYLOR | 8,353 |
| HARDIN | 21,776 | UNION | 13,858 |
| HARRISON | 16,348 | VAN BUREN | 8,626 |
| HENRY | 18,890 | WAPELLO | 40,241 |
| HOWARD | 11,114 | WARREN | 34,878 |
| HUMBOLDT | 12,246 | WASHINGTON | 20,141 |

TABLE L-3 (cont.)
County Population Data

| | |
|------------|---------|
| WAYNE | 8,199 |
| WEBSTER | 45,953 |
| WINNEBAGO | 13,010 |
| WINNESHIEK | 21,876 |
| WOODBURY | 100,884 |
| WORTH | 9,075 |
| WRIGHT | 16,319 |
| ACKLEY | 1,900 |

| | |
|---------------------|-----------|
| Number of Counties: | 100 |
| Total Population: | 2,915,708 |
| Average Population: | 29,157 |
| Standard Deviation: | 40,105.70 |
| Minimum Population: | 1,900 |
| Maximum Population: | 303,170 |

TABLE L-3 (cont.)
County Population Data

State: Kansas

| County | Population | | Population |
|------------|------------|--------------|------------|
| ALLEN | 15,654 | KEARNY | 3,435 |
| ANDERSON | 8,749 | KINGMAN | 8,960 |
| ATCHISON | 18,397 | KIOWA | 4,046 |
| BARBER | 6,548 | LABETTE | 25,682 |
| BARTON | 31,343 | LANE | 2,472 |
| BOURBON | 15,969 | LEAVENWORTH | 54,809 |
| BROWN | 11,955 | LINCOLN | 4,145 |
| BUTLER | 44,782 | LINN | 8,234 |
| CHASE | 3,309 | LOGAN | 3,478 |
| CHAUTAUQUA | 5,016 | LYON | 35,108 |
| CHEROKEE | 22,304 | MCPHERSON | 26,855 |
| CHEYENNE | 3,678 | MARION | 13,522 |
| CLARK | 2,599 | MARSHALL | 12,787 |
| CLAY | 9,802 | MEADE | 4,788 |
| CLOUD | 12,494 | MIAMI | 21,618 |
| COFFEY | 9,370 | MITCHELL | 8,117 |
| COMANCHE | 2,554 | MONTGOMERY | 42,281 |
| COWLEY | 36,824 | MORRIS | 6,419 |
| CRAWFORD | 37,916 | MORTON | 3,454 |
| DECATUR | 4,509 | NEMAHA | 11,211 |
| DICKINSON | 20,175 | NEOSHO | 18,967 |
| DONIPHAN | 9,268 | NESS | 4,498 |
| DOUGLAS | 67,640 | NORTON | 6,689 |
| EDWARDS | 4,271 | OSAGE | 15,319 |
| ELK | 3,918 | OSBORNE | 5,959 |
| ELLIS | 26,098 | OTTAWA | 5,971 |
| ELLSWORTH | 6,640 | PAWNEE | 8,065 |
| FINNEY | 23,825 | PHILLIPS | 7,406 |
| FORD | 24,315 | POTTAWATOMIE | 14,782 |
| FRANKLIN | 22,062 | PRATT | 10,275 |
| GEARY | 29,852 | RAWLINS | 4,105 |
| GOVE | 3,726 | RENO | 64,983 |
| GRAHAM | 3,995 | REPUBLIC | 7,569 |
| GRANT | 6,977 | RICE | 11,900 |
| GRAY | 5,138 | RILEY | 63,505 |
| GREELEY | 1,845 | ROOKS | 7,006 |
| GREENWOOD | 8,764 | RUSH | 4,516 |
| HAMILTON | 2,514 | RUSSELL | 8,868 |
| HARPER | 7,778 | SALINE | 48,905 |
| HARVEY | 30,531 | SCOTT | 5,782 |
| HASKELL | 3,814 | SEDGWICK | 367,088 |
| HODGEMAN | 2,269 | SEWARD | 17,071 |
| JACKSON | 11,644 | SHAWNEE | 154,916 |
| JEFFERSON | 15,207 | SHERIDAN | 3,544 |
| JEWELL | 5,241 | SHERMAN | 7,759 |
| JOHNSON | 270,269 | SMITH | 5,947 |

TABLE L-3 (cont.)
County Population Data

| | |
|------------|---------|
| STAFFORD | 5,694 |
| STANTON | 2,339 |
| STEVENS | 4,736 |
| SUMNER | 24,928 |
| THOMAS | 8,451 |
| TREGO | 4,165 |
| WABAUNSEE | 6,867 |
| WALLACE | 2,045 |
| WASHINGTON | 8,543 |
| WICHITA | 3,041 |
| WILSON | 12,128 |
| WOODSON | 4,600 |
| WYANDOTTE | 172,335 |
| CLAYTON | 102 |

| | |
|---------------------|-----------|
| Number of Counties: | 106 |
| Total Population: | 2,364,338 |
| Average Population: | 22,305 |
| Standard Deviation: | 48,458.72 |
| Minimum Population: | 102 |
| Maximum Population: | 367,088 |

TABLE L-3 (cont.)
County Population Data

State: Kentucky

| County | Population | | Population |
|--------------|------------|------------|------------|
| ADAIR | 15,233 | HARDIN | 88,911 |
| ALLEN | 14,128 | HARLAN | 41,889 |
| ANDERSON | 12,567 | HARRISON | 15,166 |
| BALLARD | 8,798 | HART | 15,402 |
| BARREN | 34,009 | HENDERSON | 40,849 |
| BATH | 10,025 | HENRY | 12,740 |
| BELL | 34,330 | HICKMAN | 6,065 |
| BOONE | 45,842 | HOPKINS | 46,174 |
| BOURBON | 19,405 | JACKSON | 11,996 |
| BOYD | 55,513 | JEFFERSON | 684,648 |
| BOYLE | 25,066 | JESSAMINE | 26,065 |
| BRACKEN | 7,738 | JOHNSON | 24,432 |
| BREATHITT | 17,004 | KENTON | 137,058 |
| BRECKINRIDGE | 16,861 | KNOTT | 17,940 |
| BULLITT | 43,346 | KNOX | 30,239 |
| BUTLER | 11,064 | LARUE | 11,922 |
| CALDWELL | 13,473 | LAUREL | 38,982 |
| CALLOWAY | 30,031 | LAWRENCE | 14,121 |
| CAMPBELL | 83,317 | LEE | 7,754 |
| CARLISLE | 5,487 | LESLIE | 14,882 |
| CARROLL | 9,270 | LETCHER | 30,687 |
| CARTER | 25,060 | LEWIS | 14,545 |
| CASEY | 14,818 | LINCOLN | 19,053 |
| CHRISTIAN | 66,878 | LIVINGSTON | 9,219 |
| CLARK | 28,322 | LOGAN | 24,138 |
| CLAY | 22,752 | LYON | 6,490 |
| CLINTON | 9,321 | MCCRACKEN | 61,310 |
| CRITTENDEN | 9,207 | MCCREARY | 15,634 |
| CUMBERLAND | 7,289 | MCLEAN | 10,090 |
| DAVISS | 85,949 | MADISON | 53,352 |
| EDMONSON | 9,962 | MAGOFFIN | 13,515 |
| ELLIOTT | 6,908 | MARION | 17,910 |
| ESTILL | 14,495 | MARSHALL | 25,637 |
| FAYETTE | 204,165 | MARTIN | 13,925 |
| FLEMING | 12,323 | MASON | 17,760 |
| FLOYD | 48,764 | MEADE | 22,854 |
| FRANKLIN | 41,830 | MENIFEE | 5,117 |
| FULTON | 8,971 | MERCER | 19,011 |
| GALLATIN | 4,842 | METCALFE | 9,484 |
| GARRARD | 10,853 | MONROE | 12,353 |
| GRANT | 13,308 | MONTGOMERY | 20,046 |
| GRAVES | 34,049 | MORGAN | 12,103 |
| GRAYSON | 20,854 | MUHLENBERG | 32,238 |
| GREEN | 11,043 | NELSON | 27,584 |
| GREENUP | 39,132 | NICHOLAS | 7,157 |
| HANCOCK | 7,742 | OHIO | 21,765 |

TABLE L-3 (cont.)
 County Population Data

| | |
|---------------------|-----------|
| OLDHAM | 27,795 |
| OWEN | 8,924 |
| OWSLEY | 5,709 |
| PENDLETON | 10,989 |
| PERRY | 33,763 |
| PIKE | 81,123 |
| POWELL | 11,101 |
| PULASKI | 45,803 |
| ROBERTSON | 2,270 |
| ROCKCASTLE | 13,973 |
| ROWAN | 19,049 |
| RUSSELL | 13,708 |
| SCOTT | 21,813 |
| SHELBY | 23,328 |
| SIMPSON | 14,673 |
| SPENCER | 5,929 |
| TAYLOR | 21,178 |
| TODD | 11,874 |
| TRIGG | 9,384 |
| TRIMBLE | 6,253 |
| UNION | 17,821 |
| WARREN | 71,828 |
| WASHINGTON | 10,764 |
| WAYNE | 17,022 |
| WEBSTER | 14,832 |
| WHITLEY | 33,396 |
| WOLFE | 6,698 |
| WOODFORD | 17,778 |
| CORBIN | 8,075 |
| Number of Counties: | 121 |
| Total Population: | 3,668,409 |
| Average Population: | 30,317 |
| Standard Deviation: | 65,289.24 |
| Minimum Population: | 2,270 |
| Maximum Population: | 684,648 |

TABLE L-3 (cont.)
County Population Data

State: Louisiana

| Parish | Population | | Population |
|--------------|------------|--------------|------------|
| ACADIA | 56,427 | MOREHOUSE | 34,803 |
| ALLEN | 21,408 | NATCHITOCHE | 39,863 |
| ASCENSION | 50,068 | ORLEANS | 557,927 |
| ASSUMPTION | 22,084 | OUACHITA | 139,241 |
| AVOUELLES | 41,393 | PLAQUEMINES | 26,049 |
| BEAUREGARD | 29,692 | POINTE | 24,045 |
| BIENVILLE | 16,387 | RAPIDES | 135,282 |
| BOSSIER | 80,721 | RED RIVER | 10,433 |
| CADDO | 252,437 | RICHLAND | 22,187 |
| CALCASIEU | 167,223 | SABINE | 25,280 |
| CALDWELL | 10,761 | ST. BERNARD | 64,097 |
| CAMERON | 9,336 | ST. CHARLES | 37,259 |
| CATAHOULA | 12,287 | ST. HELENA | 9,827 |
| CLAIBORNE | 11,095 | ST. JAMES | 21,495 |
| CONCORDIA | 22,981 | ST. JOHN THE | 31,924 |
| DE SOTO | 25,727 | ST. LANDRY | 84,128 |
| EAST BATON | 366,191 | ST. MARTIN | 40,214 |
| EAST CARROLL | 11,772 | ST. MARY | 64,253 |
| EAST FELICIA | 19,015 | ST. TAMMANY | 110,869 |
| EVANGELINE | 33,343 | TANGIPAHOA | 80,698 |
| FRANKLIN | 24,141 | TENSAS | 8,525 |
| GRANT | 16,703 | TERREBONNE | 94,393 |
| IBERIA | 63,752 | UNION | 21,167 |
| IBERVILLE | 32,159 | VERMILION | 48,458 |
| JACKSON | 17,321 | VERNON | 53,475 |
| JEFFERSON | 454,592 | WASHINGTON | 44,207 |
| JEFFERSON DA | 32,168 | WEBSTER | 43,631 |
| LAFAYETTE | 150,017 | WEST BATON | 19,086 |
| LAFOURCHE | 82,483 | WEST CARROLL | 12,922 |
| LA SALLE | 17,004 | WEST FELICIA | 12,186 |
| LINCOLN | 39,763 | WINN | 17,253 |
| LIVINGSTON | 58,806 | ARNAUDVILLE | 1,679 |
| MADISON | 15,690 | | |

| | |
|---------------------|-----------|
| Number of Counties: | 65 |
| Total Population: | 4,207,803 |
| Average Population: | 64,735 |
| Standard Deviation: | 98,771.97 |
| Minimum Population: | 1,679 |
| Maximum Population: | 557,927 |

TABLE L-3 (cont.)
 County Population Data

State: Maine

| County | Population |
|---------------------|------------|
| ANDROSCOGGIN | 99,509 |
| AROOSTOOK | 91,344 |
| CUMBERLAND | 215,789 |
| FRANKLIN | 27,447 |
| HANCOCK | 41,781 |
| KENNEBEC | 109,889 |
| KNOX | 32,941 |
| LINCOLN | 25,691 |
| OXFORD | 49,043 |
| PENOBSCOT | 137,015 |
| PISCATAQUIS | 17,634 |
| SAGADAHOC | 28,795 |
| SOMERSET | 45,049 |
| WALDO | 28,414 |
| WASHINGTON | 34,963 |
| YORK | 139,739 |
| Number of Counties: | 16 |
| Total Population: | 1,125,047 |
| Average Population: | 70,315 |
| Standard Deviation: | 54,730.80 |
| Minimum Population: | 17,634 |
| Maximum Population: | 215,789 |

TABLE L-3 (cont.)
 County Population Data

State: Maryland

| County | Population |
|---------------------|------------|
| ALLEGANY | 80,548 |
| ANNE ARUNDEL | 370,775 |
| BALTIMORE | 655,615 |
| CALVERT | 34,638 |
| CAROLINE | 23,143 |
| CARROLL | 96,356 |
| CECIL | 60,430 |
| CHARLES | 72,751 |
| DORCHESTER | 30,623 |
| FREDERICK | 114,792 |
| GARFETT | 26,490 |
| HARFORD | 145,930 |
| HOWARD | 118,572 |
| KENT | 16,695 |
| MONTGOMERY | 579,053 |
| PRINCE GEORG | 665,071 |
| QUEEN ANNE'S | 25,508 |
| ST. MARY'S | 59,895 |
| SOMERSET | 19,188 |
| TALBOT | 25,604 |
| WASHINGTON | 113,086 |
| WICOMICO | 64,540 |
| WORCESTER | 30,889 |
| BALTIMORE | 786,741 |
| MILLINGTON | 546 |
| Number of Counties: | 25 |
| Total Population: | 4,217,479 |
| Average Population: | 168,699 |
| Standard Deviation: | 232,592.00 |
| Minimum Population: | 546 |
| Maximum Population: | 786,741 |

TABLE L-3 (cont.)
 County Population Data

State: Massachusetts

| County | Population |
|------------|------------|
| BARNSTABLE | 147,925 |
| BERKSHIRE | 145,110 |
| BRISTOL | 474,641 |
| DUKES | 8,942 |
| ESSEX | 633,688 |
| FRANKLIN | 64,317 |
| HAMPDEN | 443,018 |
| HAMPSHIRE | 138,813 |
| MIDDLESEX | 1,367,034 |
| NANTUCKET | 5,087 |
| NORFOLK | 606,587 |
| PLYMOUTH | 405,437 |
| SUFFOLK | 650,142 |
| WORCESTER | 646,352 |

| | |
|---------------------|------------|
| Number of Counties: | 14 |
| Total Population: | 5,737,093 |
| Average Population: | 409,792 |
| Standard Deviation: | 356,581.72 |
| Minimum Population: | 5,087 |
| Maximum Population: | 1,367,034 |

TABLE L-3 (cont.)
County Population Data

State: Michigan

| County | Population | | |
|--------------|------------|---------------------|------------|
| ALCONA | 9,740 | LIVINGSTON | 100,289 |
| ALGER | 9,225 | LUCE | 6,659 |
| ALLEGAN | 81,555 | MACKINAC | 10,178 |
| ALPENA | 32,315 | MACOMB | 694,600 |
| ANTRIM | 16,194 | MANISTEE | 23,019 |
| ARENAC | 14,706 | MARQUETTE | 74,101 |
| BARAGA | 8,484 | MASON | 26,365 |
| BARRY | 45,781 | MECOSTA | 36,961 |
| BAY | 119,881 | MENOMINEE | 26,201 |
| BENZIE | 11,205 | MIDLAND | 73,578 |
| BERRIEN | 171,276 | MISSAUKEE | 10,009 |
| BRANCH | 40,188 | MONROE | 134,659 |
| CALHOUN | 141,579 | MONTCALM | 47,555 |
| CASS | 49,499 | MONTMORENCY | 7,492 |
| CHARLEVOIX | 19,907 | MUSKEGON | 157,589 |
| CHEBOYGAN | 20,649 | NEWAYGO | 34,917 |
| CHIPPEWA | 29,029 | OAKLAND | 1,011,793 |
| CLARE | 23,822 | OCEANA | 22,002 |
| CLINTON | 55,893 | OGEMAW | 16,436 |
| CRAWFORD | 9,465 | ONTONAGON | 9,861 |
| DELTA | 38,947 | OSCEOLA | 18,928 |
| DICKINSON | 25,341 | OSCODA | 6,858 |
| EATON | 88,337 | OTSEGO | 14,993 |
| EMMET | 22,992 | OTTAWA | 157,174 |
| GENESEE | 450,449 | PRESQUE ISLE | 14,267 |
| GLADWIN | 19,957 | ROSCOMMON | 16,374 |
| GOGEBIC | 19,686 | SAGINAW | 228,059 |
| GRAND TRAVER | 54,899 | ST. CLAIR CO | 138,802 |
| GRATIOT | 40,448 | ST. JOSEPH | 56,083 |
| HILLSDALE | 42,071 | SANILAC | 40,789 |
| HOUGHTON | 37,872 | SCHOOLCRAFT | 8,575 |
| HURON | 36,459 | SHIAWASSEE | 71,140 |
| INGHAM | 275,520 | TUSCOLA | 56,961 |
| IONIA | 51,815 | VAN BUREN | 66,814 |
| IOSCO | 28,349 | WASHTENAW | 264,740 |
| IRON | 13,635 | WAYNE | 2,337,843 |
| ISABELLA | 54,110 | WEXFORD | 25,102 |
| JACKSON | 151,495 | BROWN CITY | 1,163 |
| KALAMAZOO | 212,378 | | |
| KALKASKA | 10,952 | Number of Counties: | 84 |
| KENT | 444,506 | Total Population: | 9,263,207 |
| KEWEENAW | 1,963 | Average Population: | 110,276 |
| LAKE | 7,711 | Standard Deviation: | 286,112.99 |
| LAPEER | 70,038 | Minimum Population: | 1,163 |
| LEELANAU | 14,007 | Maximum Population: | 2,337,843 |
| LENAWEE | 89,948 | | |

TABLE L-3 (cont.)
County Population Data

State: Minnesota

| County | Population | | Population |
|-------------|------------|--------------|------------|
| AITKIN | 13,404 | MEEKER | 20,594 |
| ANOKA | 195,998 | MILLE LACS | 18,430 |
| BECKER | 29,336 | MORRISON | 29,311 |
| BELTRAMI | 30,982 | MOWER | 40,390 |
| BENTON | 25,187 | MURRAY | 11,507 |
| BIG STONE | 7,716 | NICOLLET | 26,929 |
| BLUE EARTH | 52,314 | NOBLES | 21,840 |
| BROWN | 28,645 | NORMAN | 9,379 |
| CARLTON | 29,936 | OLMSTED | 92,006 |
| CARVER | 37,046 | OTTER TAIL | 51,937 |
| CASS | 21,050 | PENNINGTON | 15,258 |
| CHIPPEWA | 14,941 | PINE | 19,871 |
| CHISAGO | 25,717 | PIPESTONE | 11,690 |
| CLAY | 49,327 | POLK | 34,844 |
| CLEARWATER | 8,761 | POPE | 11,657 |
| COOK | 4,092 | RAMSEY | 459,784 |
| COTTONWOOD | 14,854 | RED LAKE | 5,471 |
| CROW WING | 41,722 | REDWOOD | 19,341 |
| DAKOTA | 194,279 | RENVILLE | 20,401 |
| DODGE | 14,773 | RICE | 46,087 |
| DOUGLAS | 27,839 | ROCK | 10,703 |
| FARIBAULT | 19,714 | ROSEAU | 12,574 |
| FILLMORE | 21,930 | ST. LOUIS | 222,229 |
| FREEBORN | 36,329 | SCOTT | 43,784 |
| GOODHUE | 38,749 | SHERBURNE | 29,908 |
| GRANT | 7,171 | SIBLEY | 15,448 |
| HENNEPIN | 941,411 | STEARNS | 108,161 |
| HOUSTON | 18,382 | STEELE | 30,328 |
| HUBBARD | 14,098 | STEVENS | 11,322 |
| ISANTI | 23,600 | SWIFT | 12,920 |
| ITASCA | 43,069 | TODD | 24,991 |
| JACKSON | 13,690 | TRAVERSE | 5,542 |
| KANABEC | 12,161 | WABASHA | 19,335 |
| KANDIYOHI | 36,763 | WADENA | 14,192 |
| KITTSO | 6,672 | WASECA | 18,448 |
| KOOCHICHING | 17,571 | WASHINGTON | 113,571 |
| LAC QUI RL | 10,592 | WATONWAN | 12,361 |
| LAKE | 13,043 | WILKIN | 8,454 |
| LAKE OF THE | 3,764 | WINONA | 46,256 |
| LE SUEUR | 23,434 | WRIGHT | 58,681 |
| LINCOLN | 8,207 | YELLOW MEDIC | 13,653 |
| LYON | 25,207 | BELLECHESTER | 220 |
| MCLEOD | 29,657 | | |
| MAHNOMEN | 5,535 | | |
| MARSHALL | 13,027 | | |
| MARTIN | 24,687 | | |

TABLE L-3 (cont.)
County Population Data

| | |
|---------------------|------------|
| Number of Counties: | 88 |
| Total Population: | 4,076,190 |
| Average Population: | 46,320 |
| Standard Deviation: | 112,779.23 |
| Minimum Population: | 220 |
| Maximum Population: | 941,411 |

TABLE L-3 (cont.)
County Population Data

State: Mississippi

| County | Population | | |
|--------------|------------|---------------------|-----------|
| ADAMS | 38,071 | MARSHALL | 29,296 |
| ALCORN | 33,036 | MONROE | 36,404 |
| AMITE | 13,369 | MONTGOMERY | 13,366 |
| ATTALA | 19,865 | NESHOBA | 23,789 |
| BENTON | 8,153 | NEWTON | 19,967 |
| BOLIVAR | 45,965 | NOXUBEE | 13,212 |
| CALHOUN | 15,664 | OKTIBBEHA | 36,018 |
| CARROLL | 9,776 | PANOLA | 28,164 |
| CHICKASAW | 17,851 | PEARL RIVER | 33,795 |
| CHOCTAW | 8,996 | PERRY | 9,864 |
| CLAIBORNE | 12,279 | PINE | 36,173 |
| CLARKE | 16,945 | PONTOTOC | 20,918 |
| CLAY | 21,082 | PRENTISS | 24,025 |
| COAHOMA | 36,918 | QUITMAN | 12,636 |
| COPIAH | 26,503 | RANKIN | 69,427 |
| COVINGTON | 15,927 | SCOTT | 24,556 |
| DE SOTO | 53,930 | SHARKEY | 7,964 |
| FORREST | 66,018 | SIMPSON | 23,441 |
| FRANKLIN | 8,208 | SMITH | 15,077 |
| GEORGE | 15,297 | STONE | 9,716 |
| GREENE | 9,827 | SUNFLOWER | 34,844 |
| GRENADA | 21,115 | TALLAHATCHIE | 17,157 |
| HANCOCK | 24,496 | TATE | 20,119 |
| HARRISON | 157,665 | TIPPAH | 18,739 |
| HINDS | 250,998 | TISHOMINGO | 18,434 |
| HOLMES | 22,970 | TUNICA | 9,652 |
| HUMPHREYS | 13,931 | UNION | 21,741 |
| ISSAQUENA | 2,513 | WALTHALL | 13,761 |
| ITAWAMBA | 20,518 | WARREN | 51,627 |
| JACKSON | 118,015 | WASHINGTON | 72,344 |
| JASPER | 17,265 | WAYNE | 19,135 |
| JEFFERSON | 9,181 | WEBSTER | 10,300 |
| JEFFERSON DA | 13,846 | WILKINSON | 10,021 |
| JONES | 61,912 | WINSTON | 19,474 |
| KEMPER | 10,148 | YALOBUSHA | 13,183 |
| LAFAYETTE | 31,030 | YAZOO | 27,349 |
| LAMAR | 23,821 | BALDWIN | 3,427 |
| LAUDERDALE | 77,285 | | |
| LAWRENCE | 12,518 | Number of Counties: | 83 |
| LEAKE | 18,790 | Total Population: | 2,524,197 |
| LEE | 57,061 | Average Population: | 30,412 |
| LEFLORE | 41,525 | Standard Deviation: | 34,189.53 |
| LINCOLN | 30,174 | Minimum Population: | 2,513 |
| LOWNDES | 57,304 | Maximum Population: | 250,998 |
| MADISON | 41,613 | | |
| MARION | 25,708 | | |

TABLE L-3 (cont.)
County Population Data

State: Missouri

| County | Population | | Population |
|--------------|------------|-------------|------------|
| ADAIR | 24,870 | IRON | 11,084 |
| ANDREW | 13,980 | JACKSON | 629,266 |
| ATCHISON | 8,605 | JASPER | 86,958 |
| AUDRAIN | 26,458 | JEFFERSON | 146,183 |
| BARRY | 24,408 | JOHNSON | 39,059 |
| BARTON | 11,292 | KNOX | 5,508 |
| BATES | 15,873 | LACLEDE | 24,323 |
| BENTON | 12,183 | LAFAYETTE | 29,931 |
| BOLLINGER | 10,301 | LAWRENCE | 28,973 |
| BOONE | 100,376 | LEWIS | 10,901 |
| BUCHANAN | 87,888 | LINCOLN | 22,193 |
| BUTLER | 37,693 | LINN | 15,495 |
| CALDWELL | 8,660 | LIVINGSTON | 15,739 |
| CALLAWAY | 32,252 | MCDONALD | 14,917 |
| CAMDEN | 20,017 | MACON | 16,313 |
| CAPE GIRARDE | 58,837 | MADISON | 10,725 |
| CARROLL | 12,131 | MARIES | 7,551 |
| CARTER | 5,428 | MARION | 28,638 |
| CASS | 51,029 | MERCER | 4,685 |
| CEDAR | 11,894 | MILLER | 18,539 |
| CHARITON | 10,489 | MISSISSIPPI | 15,726 |
| CHRISTIAN | 22,402 | MONITEAU | 12,068 |
| CLARK | 8,493 | MONROE | 9,716 |
| CLAY | 136,488 | MONTGOMERY | 11,537 |
| CLINTON | 15,916 | MORGAN | 13,807 |
| COLE | 56,663 | NEW MADRID | 22,945 |
| COOPER | 14,643 | NEWTON | 40,555 |
| CRAWFORD | 18,300 | NODAWAY | 21,996 |
| DADE | 7,383 | OREGON | 10,238 |
| DALLAS | 12,096 | OSAGE | 12,014 |
| DAVISS | 8,905 | OZARK | 7,961 |
| DE KALB | 8,222 | PEMISCOT | 24,987 |
| DENT | 14,517 | PERRY | 16,784 |
| DOUGLAS | 11,594 | PETTIS | 36,378 |
| DUNKLIN | 36,320 | PHELPS | 33,633 |
| FRANKLIN | 71,233 | PIKE | 17,568 |
| GASCONADE | 13,181 | PLATTE | 46,341 |
| GENTRY | 7,887 | POLK | 18,822 |
| GREENE | 185,302 | PULASKI | 42,011 |
| GRUNDY | 11,959 | PUTNAM | 6,092 |
| HARRISON | 9,890 | RALLS | 8,984 |
| HENRY | 19,672 | RANDOLPH | 25,460 |
| HICKORY | 6,367 | RAY | 21,378 |
| HOLT | 6,882 | REYNOLDS | 7,230 |
| HOWARD | 10,008 | RIPLEY | 12,458 |
| HOWELL | 28,807 | ST. CHARLES | 144,107 |

TABLE L-3 (cont.)
County Population Data

| | |
|--------------|---------|
| ST. CLAIR | 8,622 |
| STE. GENEVIE | 15,180 |
| ST. FRANCOIS | 42,600 |
| ST. LOUIS | 974,177 |
| SALINE | 24,913 |
| SCHUYLER | 4,979 |
| SCOTLAND | 5,415 |
| SCOTT | 39,647 |
| SHANNON | 7,885 |
| SHELBY | 7,826 |
| STODDARD | 29,009 |
| STONE | 15,587 |
| SULLIVAN | 7,434 |
| TANEY | 20,467 |
| TEXAS | 21,070 |
| VERNON | 19,806 |
| WARREN | 14,900 |
| WASHINGTON | 17,983 |
| WAYNE | 11,277 |
| WEBSTER | 20,414 |
| WORTH | 3,008 |
| WRIGHT | 16,188 |
| ST. LOUIS | 452,804 |
| ARGYLE | 216 |

| | |
|---------------------|------------|
| Number of Counties: | 116 |
| Total Population: | 4,916,978 |
| Average Population: | 42,388 |
| Standard Deviation: | 114,327.74 |
| Minimum Population: | 216 |
| Maximum Population: | 974,177 |

TABLE L-3 (cont.)
County Population Data

State: Montana

| County | Population | | Population |
|--------------|------------|--------------|------------|
| BEAVERHEAD | 8,186 | PARK | 12,869 |
| BIG HORN | 11,096 | PETROLEUM | 655 |
| BLAINE | 6,999 | PHILLIPS | 5,367 |
| BROADWATER | 3,267 | PONDERA | 6,731 |
| CARBON | 8,099 | POWDER RIVER | 2,520 |
| CARTER | 1,799 | POWELL | 6,958 |
| CASCADE | 80,696 | PRAIRIE | 1,836 |
| CHOUTEAU | 6,092 | RAVALLI | 22,493 |
| CUSTER | 13,109 | RICHLAND | 12,243 |
| DANIELS | 2,835 | ROOSEVELT | 10,467 |
| DAWSON | 11,805 | ROSEBUD | 9,899 |
| DEER LODGE | 12,518 | SANDERS | 8,675 |
| FALLON | 3,763 | SHERIDAN | 5,414 |
| FERGUS | 13,076 | SILVER BOW | 38,092 |
| FLATHEAD | 51,966 | STILLWATER | 5,598 |
| GALLATIN | 42,865 | SWEET GRASS | 3,216 |
| GARFIELD | 1,656 | TETON | 6,491 |
| GLACIER | 10,628 | TOOLE | 5,559 |
| GOLDEN VALLE | 1,026 | TREASURE | 981 |
| GRANITE | 2,700 | VALLEY | 10,250 |
| HILL | 17,985 | WHEATLAND | 2,359 |
| JEFFERSON | 7,029 | WIBAUX | 1,476 |
| JUDITH BASIN | 2,646 | YELLOWSTONE | 108,035 |
| LAKE | 19,056 | YELLOWSTONE | 66 |
| LEWIS AND CL | 43,039 | | |
| LIBERTY | 2,329 | | |
| LINCOLN | 17,752 | | |
| MCCONE | 2,702 | | |
| MADISON | 5,448 | | |
| MEAGHER | 2,154 | | |
| MINERAL | 3,675 | | |
| MISSOULA | 76,016 | | |
| MUSSELSHELL | 4,428 | | |

| | |
|---------------------|-----------|
| Number of Counties: | 57 |
| Total Population: | 786,690 |
| Average Population: | 13,802 |
| Standard Deviation: | 20,824.82 |
| Minimum Population: | 66 |
| Maximum Population: | 108,035 |

TABLE L-3 (cont.)
County Population Data

State: Nebraska

| County | Population | | Population |
|-----------|------------|--------------|------------|
| ADAMS | 30,656 | HOWARD | 6,773 |
| ANTELOPE | 8,675 | JEFFERSON | 9,817 |
| ARTHUR | 513 | JOHNSON | 5,285 |
| BANNER | 918 | KEARNEY | 7,053 |
| BLAINE | 867 | KEITH | 9,364 |
| BOONE | 7,391 | KEYA PAHA | 1,301 |
| BOX BUTTE | 13,696 | KIMBALL | 4,882 |
| BOYD | 3,331 | KNOX | 11,457 |
| BROWN | 4,377 | LANCASTER | 192,884 |
| BUFFALO | 34,797 | LINCOLN | 36,455 |
| BURT | 8,813 | LOGAN | 983 |
| BUTLER | 9,330 | LOUP | 859 |
| CASS | 20,297 | MCPHERSON | 593 |
| CEDAR | 11,375 | MADISON | 31,382 |
| CHASE | 4,758 | MERRICK | 8,945 |
| CHERRY | 6,758 | MORRILL | 6,085 |
| CHEYENNE | 10,057 | NANCE | 4,740 |
| CLAY | 8,106 | NEMAHA | 8,367 |
| COLFAX | 9,890 | NUCKOLLS | 6,726 |
| CUMING | 11,664 | OTOE | 15,183 |
| CUSTER | 13,877 | PAWNEE | 3,937 |
| DAKOTA | 16,573 | PERKINS | 3,637 |
| DAWES | 9,609 | PHELPS | 9,769 |
| DAWSON | 22,304 | PIERCE | 8,481 |
| DEUEL | 2,462 | PLATTE | 28,852 |
| DIXON | 7,137 | POLK | 6,320 |
| DODGE | 35,847 | RED WILLOW | 12,615 |
| DOUGLAS | 397,038 | RICHARDSON | 11,315 |
| DUNDY | 2,861 | ROCK | 2,383 |
| FILLMORE | 7,920 | SALINE | 13,131 |
| FRANKLIN | 4,377 | SARPY | 86,015 |
| FRONTIER | 3,647 | SAUNDERS | 18,716 |
| FURNAS | 6,486 | SCOTTS BLUFF | 38,344 |
| GAGE | 24,456 | SEWARD | 15,789 |
| GARDEN | 2,802 | SHERIDAN | 7,544 |
| GARFIELD | 2,363 | SHERMAN | 4,226 |
| GOSPER | 2,140 | SIOUX | 1,845 |
| GRANT | 877 | STANTON | 6,549 |
| GREELEY | 3,462 | THAYER | 7,582 |
| HALL | 47,690 | THOMAS | 973 |
| HAMILTON | 9,301 | THURSTON | 7,186 |
| HARLAN | 4,292 | VALLEY | 5,633 |
| HAYES | 1,356 | WASHINGTON | 15,508 |
| HITCHCOCK | 4,079 | WAYNE | 9,858 |
| HOLT | 13,552 | WEBSTER | 4,858 |
| HOOVER | 990 | WHEELER | 1,060 |

TABLE L-3 (cont.)
County Population Data

| | |
|---------|--------|
| YORK | 14,798 |
| EMERSON | 874 |

| | |
|---------------------|-----------|
| Number of Counties: | 93 |
| Total Population: | 1,566,322 |
| Average Population: | 16,842 |
| Standard Deviation: | 45,553.67 |
| Minimum Population: | 513 |
| Maximum Population: | 397,038 |

TABLE L-3 (cont.)
County Population Data

State: Nevada

| County | Population |
|---------------------|------------|
| CHURCHILL | 13,917 |
| CLARK | 463,087 |
| DOUGLAS | 19,421 |
| ELKO | 17,269 |
| ESMERALDA | 777 |
| EUREKA | 1,198 |
| HUMBOLDT | 9,449 |
| LANDER | 4,076 |
| LINCOLN | 3,732 |
| LYON | 13,594 |
| MINERAL | 6,217 |
| NYE | 9,048 |
| PERSHING | 3,408 |
| STOREY | 1,503 |
| WASHOE | 193,623 |
| WHITE PINE | 8,167 |
| CARSON CITY | 32,022 |
| Number of Counties: | 17 |
| Total Population: | 800,508 |
| Average Population: | 47,089 |
| Standard Deviation: | 112,889.01 |
| Minimum Population: | 777 |
| Maximum Population: | 463,087 |

TABLE L-3 (cont.)
County Population Data

State: New Hampshire

| County | Population |
|---------------------|------------|
| BELKNAP | 42,884 |
| CARROLL | 27,931 |
| CHESHIRE | 62,116 |
| COOS | 35,147 |
| GRAFTON | 65,806 |
| HILLSBOROUGH | 276,608 |
| MERRIMACK | 98,302 |
| ROCKINGHAM | 190,345 |
| STRAFFORD | 85,408 |
| SULLIVAN | 36,063 |
| Number of Counties: | 10 |
| Total Population: | 920,610 |
| Average Population: | 92,061 |
| Standard Deviation: | 76,349.59 |
| Minimum Population: | 27,931 |
| Maximum Population: | 276,608 |

TABLE L-3 (cont.)
 County Population Data

State: New Jersey

| County | Population |
|------------|------------|
| ATLANTIC | 194,119 |
| BERGEN | 845,385 |
| BURLINGTON | 362,542 |
| CAMDEN | 471,650 |
| CAPE MAY | 82,266 |
| CUMBERLAND | 132,866 |
| ESSEX | 851,304 |
| GLOUCESTER | 199,917 |
| HUDSON | 556,972 |
| HUNTERDON | 87,361 |
| MERCER | 307,863 |
| MIDDLESEX | 595,893 |
| MONMOUTH | 503,173 |
| MORRIS | 407,630 |
| OCEAN | 346,038 |
| PASSAIC | 447,585 |
| SALEM | 64,676 |
| SOMERSET | 203,129 |
| SUSSEX | 116,119 |
| UNION | 504,094 |
| WARREN | 84,429 |

| | |
|---------------------|------------|
| Number of Counties: | 21 |
| Total Population: | 7,365,011 |
| Average Population: | 350,715 |
| Standard Deviation: | 232,956.27 |
| Minimum Population: | 64,676 |
| Maximum Population: | 851,304 |

TABLE L-3 (cont.)
County Population Data

State: New Mexico

| County | Population |
|------------|------------|
| BERNALILLO | 420,262 |
| CATRON | 2,720 |
| CHAVES | 51,103 |
| CIBOLA | 30,347 |
| COLFAX | 13,667 |
| CURRY | 42,019 |
| DE BACA | 2,454 |
| DONA ANA | 96,340 |
| EDDY | 47,855 |
| GRANT | 26,204 |
| GUADALUPE | 4,496 |
| HARDING | 1,090 |
| HIDALGO | 6,049 |
| LEA | 55,993 |
| LINCOLN | 10,997 |
| LOS ALAMOS | 17,599 |
| LUNA | 15,585 |
| MCKINLEY | 56,536 |
| MORA | 4,205 |
| OTERO | 44,665 |
| QUAY | 10,577 |
| RIO ARRIBA | 29,282 |
| ROOSEVELT | 15,695 |
| SANDOVAL | 34,400 |
| SAN JUAN | 81,433 |
| SAN MIGUEL | 22,751 |
| SANTA FE | 75,519 |
| SIERRA | 8,454 |
| SOCORRO | 12,566 |
| TAOS | 19,456 |
| TORRANCE | 7,491 |
| UNION | 4,725 |
| VALENCIA | 30,768 |
| CORRALES | 2,791 |

| | |
|---------------------|-----------|
| Number of Counties: | 34 |
| Total Population: | 1,306,094 |
| Average Population: | 38,415 |
| Standard Deviation: | 70,746.27 |
| Minimum Population: | 1,090 |
| Maximum Population: | 420,262 |

TABLE L-3 (cont.)
County Population Data

State: New York

| County | Population | | Population |
|-------------|------------|--------------|------------|
| ALBANY | 285,909 | ONONDAGA | 463,920 |
| ALLEGANY | 51,742 | ONTARIO | 88,909 |
| BRONX | 1,168,972 | ORANGE | 259,603 |
| BROOME | 213,648 | ORLEANS | 38,496 |
| CATTARAUGUS | 85,697 | OSWEGO | 113,901 |
| CAYUGA | 79,894 | OTSEGO | 59,075 |
| CHAUTAUQUA | 146,925 | PUTNAM | 77,193 |
| CHEMUNG | 97,656 | QUEENS | 1,891,325 |
| CHENANGO | 49,344 | RENSSELAER | 151,966 |
| CLINTON | 80,750 | RICHMOND | 352,029 |
| COLUMBIA | 59,487 | ROCKLAND | 259,530 |
| CORTLAND | 48,820 | ST. LAWRENCE | 114,347 |
| DELAWARE | 46,824 | SARATOGA | 153,759 |
| DUTCHESS | 245,055 | SCHENECTADY | 149,946 |
| ERIE | 1,015,472 | SCHOHARIE | 29,710 |
| ESSEX | 36,176 | SCHUYLER | 17,686 |
| FRANKLIN | 44,929 | SENECA | 33,733 |
| FULTON | 55,153 | STEUBEN | 99,217 |
| GENESEE | 59,400 | SUFFOLK | 1,284,231 |
| GREENE | 40,861 | SULLIVAN | 65,155 |
| HAMILTON | 5,034 | TIOGA | 49,812 |
| HERKIMER | 66,714 | TOMPKINS | 87,085 |
| JEFFERSON | 88,151 | ULSTER | 158,158 |
| KINGS | 2,231,028 | WARREN | 54,854 |
| LEWIS | 25,035 | WASHINGTON | 54,795 |
| LIVINGSTON | 57,006 | WAYNE | 34,581 |
| MADISON | 65,150 | WESTCHESTER | 866,599 |
| MONROE | 702,238 | WYOMING | 39,895 |
| MONTGOMERY | 53,439 | YATES | 21,459 |
| NASSAU | 1,321,582 | ALMOND | 568 |
| NEW YORK | 1,428,285 | | |
| NIAGARA | 227,354 | | |
| ONEIDA | 253,466 | | |

| | |
|---------------------|------------|
| Number of Counties: | 63 |
| Total Population: | 17,558,733 |
| Average Population: | 278,710 |
| Standard Deviation: | 467,956.06 |
| Minimum Population: | 568 |
| Maximum Population: | 2,231,028 |

TABLE L-3 (cont.)
County Population Data

State: North Carolina

| County | Population | | Population |
|------------|------------|--------------|------------|
| ALAMANCE | 99,319 | HOKE | 20,383 |
| ALEXANDER | 24,999 | HYDE | 5,873 |
| ALLEGHANY | 9,587 | IREDELL | 82,538 |
| ANSON | 25,649 | JACKSON | 25,811 |
| ASHE | 22,325 | JOHNSTON | 70,599 |
| AVERY | 14,409 | JONES | 9,705 |
| BEAUFORT | 40,355 | LEE | 36,718 |
| BERTIE | 21,024 | LENOIR | 59,819 |
| BLADEN | 30,491 | LINCOLN | 42,372 |
| BRUNSWICK | 35,777 | MCDOWELL | 35,135 |
| BUNCOMBE | 160,934 | MACON | 20,178 |
| BURKE | 72,504 | MADISON | 16,827 |
| CABARRUS | 85,895 | MARTIN | 25,948 |
| CALDWELL | 67,746 | MECKLENBURG | 404,270 |
| CAMDEN | 5,829 | MITCHELL | 14,428 |
| CARTERET | 41,092 | MONTGOMERY | 22,469 |
| CASWELL | 20,705 | MOORE | 50,505 |
| CATAWBA | 105,208 | NASH | 67,153 |
| CHATHAM | 33,415 | NEW HANOVER | 103,471 |
| CHEROKEE | 18,933 | NORTHAMPTON | 22,195 |
| CHOWAN | 12,558 | ONSLOW | 112,784 |
| CLAY | 6,619 | ORANGE | 77,055 |
| CLEVELAND | 83,435 | PAMLICO | 10,398 |
| COLUMBUS | 51,037 | PASQUOTANK | 28,462 |
| CRAVEN | 71,043 | PENDER | 22,262 |
| CUMBERLAND | 247,160 | PERQUIMANS | 9,486 |
| CURRITUCK | 11,089 | PERSON | 29,164 |
| DARE | 13,377 | PITT | 90,146 |
| DAVIDSON | 113,162 | POLK | 12,984 |
| DAVIE | 24,599 | RANDOLPH | 91,300 |
| DUPLIN | 40,952 | RICHMOND | 45,481 |
| DURHAM | 152,236 | ROBESON | 101,610 |
| EDGECOMBE | 55,988 | ROCKINGHAM | 83,426 |
| FORSYTH | 243,704 | ROWAN | 99,186 |
| FRANKLIN | 30,055 | RUTHERFORD | 53,787 |
| GASTON | 162,568 | SAMPSON | 49,687 |
| GATES | 8,875 | SCOTLAND | 32,273 |
| GRAHAM | 7,217 | STANLY | 48,517 |
| GRANVILLE | 34,043 | STOKES | 33,086 |
| GREENE | 16,117 | SURRY | 59,449 |
| GUILFORD | 317,154 | SWAIN | 10,283 |
| HALIFAX | 55,076 | TRANSYLVANIA | 23,417 |
| HARNETT | 59,570 | TYRRELL | 3,975 |
| HAYWOOD | 46,495 | UNION | 70,436 |
| HENDERSON | 58,580 | VANCE | 36,748 |
| HERTFORD | 23,368 | WAKE | 301,429 |

TABLE L-3 (cont.)
County Population Data

| | |
|------------|--------|
| WARREN | 16,232 |
| WASHINGTON | 14,801 |
| WATAUGA | 31,666 |
| WAYNE | 97,054 |
| WILKES | 58,657 |
| WILSON | 63,132 |
| YADKIN | 28,439 |
| YANCEY | 14,934 |
| ARCHDALE | 5,326 |

| | |
|---------------------|-----------|
| Number of Counties: | 101 |
| Total Population: | 5,885,742 |
| Average Population: | 58,275 |
| Standard Deviation: | 66,928.65 |
| Minimum Population: | 3,975 |
| Maximum Population: | 404,270 |

TABLE L-3 (cont.)
County Population Data

State: North Dakota

| County | Population | | Population |
|---------------------|------------|-----------|------------|
| ADAMS | 3,584 | MERCER | 9,404 |
| BARNES | 13,960 | MORTON | 25,177 |
| BENSON | 7,944 | MOUNTRAIL | 7,679 |
| BILLINGS | 1,138 | NELSON | 5,233 |
| BOTTINEAU | 9,239 | OLIVER | 2,495 |
| BOWMAN | 4,229 | PEMBINA | 10,399 |
| BURKE | 3,822 | PIERCE | 6,166 |
| BURLEIGH | 54,811 | RAMSEY | 13,048 |
| CASS | 88,247 | RANSOM | 6,698 |
| CAVALIER | 7,636 | RENVILLE | 3,608 |
| DICKEY | 7,207 | RICHLAND | 19,207 |
| DIVIDE | 3,494 | ROLETTE | 12,177 |
| DUNN | 4,627 | SARGENT | 5,512 |
| EDDY | 3,554 | SHERIDAN | 2,819 |
| EMMONS | 5,877 | SIOUX | 3,620 |
| FOSTER | 4,611 | SLOPE | 1,157 |
| GOLDEN VALLE | 2,391 | STARK | 23,697 |
| GRAND FORKS | 66,100 | STEELE | 3,106 |
| GRANT | 4,274 | STUTSMAN | 24,154 |
| GRIGGS | 3,714 | TOWNER | 4,052 |
| HETTINGER | 4,275 | TRAILL | 9,624 |
| KIDDER | 3,833 | WALSH | 15,371 |
| LA MOURE | 6,473 | WARD | 58,392 |
| LOGAN | 3,493 | WELLS | 6,979 |
| MCHENRY | 7,858 | WILLIAMS | 22,237 |
| MCINTOSH | 4,800 | ENDERLIN | 1,151 |
| MCKENZIE | 7,132 | | |
| MCLEAN | 12,383 | | |
| Number of Counties: | 54 | | |
| Total Population: | 653,868 | | |
| Average Population: | 12,109 | | |
| Standard Deviation: | 16,927.32 | | |
| Minimum Population: | 1,138 | | |
| Maximum Population: | 88,247 | | |

TABLE L-3 (cont.)
County Population Data

State: Ohio

| County | Population | | |
|------------|------------|---------------------|------------|
| ADAMS | 24,328 | LORAIN | 274,909 |
| ALLEN | 112,241 | LUCAS | 471,741 |
| ASHLAND | 46,178 | MADISON | 33,004 |
| ASHTABULA | 104,215 | MAHONING | 289,487 |
| ATHENS | 56,399 | MARION | 67,974 |
| AUGLAIZE | 42,554 | MEDINA | 113,150 |
| BELMONT | 82,569 | MEIGS | 23,641 |
| BROWN | 31,920 | MERCER | 38,334 |
| BUTLER | 258,787 | MIAMI | 90,381 |
| CARROLL | 25,598 | MONROE | 17,382 |
| CHAMPAIGN | 33,649 | MONTGOMERY | 571,697 |
| CLARK | 150,236 | MORGAN | 14,241 |
| CLERMONT | 128,483 | MORROW | 26,480 |
| CLINTON | 34,603 | MUSKINGUM | 83,340 |
| COLUMBIANA | 113,572 | NOBLE | 11,310 |
| COSHOCTON | 36,024 | OTTAWA | 40,076 |
| CRAWFORD | 50,075 | PAULDING | 21,302 |
| CUYAHOGA | 1,498,400 | PERRY | 31,032 |
| DARKE | 55,096 | PICKAWAY | 43,662 |
| DEFIANCE | 39,987 | PIKE | 22,802 |
| DELAWARE | 53,840 | PORTAGE | 135,856 |
| ERIE | 79,655 | PREBLE | 38,223 |
| FAIRFIELD | 93,678 | PUTNAM | 32,991 |
| FAYETTE | 27,467 | RICHLAND | 131,205 |
| FRANKLIN | 869,126 | ROSS | 65,004 |
| FULTON | 37,751 | SANDUSKY | 63,267 |
| GALLIA | 30,098 | SCIOTO | 84,545 |
| GEAUGA | 74,474 | SENECA | 61,901 |
| GREENE | 129,769 | SHELBY | 43,089 |
| GUERNSEY | 42,024 | STARK | 378,823 |
| HAMILTON | 873,204 | SUMMIT | 524,472 |
| HANCOCK | 64,581 | TRUMBULL | 241,863 |
| HARDIN | 32,719 | TUSCARAWAS | 84,614 |
| HARRISON | 18,152 | UNION | 29,536 |
| HENRY | 28,383 | VAN WERT | 30,458 |
| HIGHLAND | 33,477 | VINTON | 11,584 |
| HOCKING | 24,304 | WARREN | 99,276 |
| HOLMES | 29,416 | WASHINGTON | 64,266 |
| HURON | 54,608 | WAYNE | 97,408 |
| JACKSON | 30,592 | WILLIAMS | 36,369 |
| JEFFERSON | 91,564 | WOOD | 107,372 |
| KNOX | 46,304 | WYANDOT | 22,651 |
| LAKE | 212,801 | ADENA | 1,062 |
| LAWRENCE | 63,849 | | |
| LICKING | 120,981 | Number of Counties: | 89 |
| LOGAN | 39,155 | Total Population: | 10,798,666 |

TABLE L-3 (cont.)
County Population Data

| | |
|---------------------|------------|
| Average Population: | 121,333 |
| Standard Deviation: | 214,368.37 |
| Minimum Population: | 1,062 |
| Maximum Population: | 1,498,400 |

TABLE L-3 (cont.)
County Population Data

State: Oklahoma

| County | Population | | |
|------------|------------|---------------------|-----------|
| ADAIR | 18,575 | MAJOR | 8,772 |
| ALFALFA | 7,077 | MARSHALL | 10,550 |
| ATOKA | 12,748 | MAYES | 32,261 |
| BEAVER | 6,806 | MURRAY | 12,147 |
| BECKHAM | 19,243 | MUSKOGEE | 67,033 |
| BLAINE | 13,443 | NOBLE | 11,573 |
| BRYAN | 30,535 | NOWATA | 11,486 |
| CADDO | 30,905 | OKFUSKEE | 11,125 |
| CANADIAN | 56,452 | OKLAHOMA | 568,933 |
| CARTER | 43,610 | OKMULGEE | 39,169 |
| CHEROKEE | 30,684 | OSAGE | 39,327 |
| CHOCTAW | 17,203 | OTTAWA | 32,870 |
| CIMARRON | 3,648 | PAWNEE | 15,310 |
| CLEVELAND | 133,173 | PAYNE | 62,435 |
| COAL | 6,041 | PITTSBURG | 40,524 |
| COMANCHE | 112,456 | PONTOTOC | 32,598 |
| COTTON | 7,338 | POTTAWATOMIE | 55,239 |
| CRAIG | 15,014 | PUSHMATAHA | 11,773 |
| CREEK | 59,016 | ROGER MILLS | 4,799 |
| CUSTER | 25,995 | ROGERS | 46,436 |
| DELAWARE | 23,946 | SEMINOLE | 27,465 |
| DEWEY | 5,922 | SEQUOYAH | 30,749 |
| ELLIS | 5,596 | STEPHENS | 43,419 |
| GARFIELD | 62,820 | TEXAS | 17,727 |
| GARVIN | 27,856 | TILLMAN | 12,398 |
| GRADY | 39,490 | TULSA | 470,593 |
| GRANT | 6,518 | WAGONER | 41,801 |
| GREER | 7,028 | WASHINGTON | 48,113 |
| HARMON | 4,519 | WASHITA | 13,798 |
| HARPER | 4,715 | WOODS | 10,923 |
| HASKELL | 11,010 | WOODWARD | 21,172 |
| HUGHES | 14,338 | ALLEN | 998 |
| JACKSON | 30,356 | | |
| JEFFERSON | 8,294 | Number of Counties: | 78 |
| JOHNSTON | 10,356 | Total Population: | 3,026,485 |
| KAY | 49,852 | Average Population: | 38,801 |
| KINGFISHER | 14,187 | Standard Deviation: | 81,648.04 |
| KIOWA | 12,711 | Minimum Population: | 998 |
| LATIMER | 9,840 | Maximum Population: | 568,933 |
| LE FLORE | 40,698 | | |
| LINCOLN | 26,601 | | |
| LOGAN | 26,881 | | |
| LOVE | 7,469 | | |
| MCCLAIN | 20,291 | | |
| MCCURTAIN | 36,151 | | |
| MCINTOSH | 15,562 | | |

TABLE L-3 (cont.)
County Population Data

State: Oregon

| County | Population |
|------------|------------|
| BAKER | 16,134 |
| BENTON | 68,211 |
| CLACKAMAS | 241,911 |
| CLATSOP | 32,489 |
| COLUMBIA | 35,646 |
| COOS | 64,047 |
| CROOK | 13,091 |
| CURRY | 16,992 |
| DESCHUTES | 62,142 |
| DOUGLAS | 93,748 |
| GILLIAM | 2,057 |
| GRANT | 8,210 |
| HARNEY | 8,314 |
| HOOD RIVER | 15,835 |
| JACKSON | 132,456 |
| JEFFERSON | 11,599 |
| JOSEPHINE | 58,855 |
| KLAMATH | 59,117 |
| LAKE | 7,532 |
| LANE | 275,226 |
| LINCOLN | 35,264 |
| LYNN | 89,495 |
| MALHEUR | 26,896 |
| MARION | 204,692 |
| MORROW | 7,519 |
| MULTNOMAH | 562,647 |
| POLK | 45,203 |
| SHERMAN | 2,172 |
| TILLAMOOK | 21,164 |
| UMATILLA | 58,861 |
| UNION | 23,921 |
| WALLOWA | 7,273 |
| WASCO | 21,732 |
| WASHINGTON | 245,860 |
| WHEELER | 1,513 |
| YAMHILL | 55,332 |
| ALBANY | 28,198 |

| | |
|---------------------|------------|
| Number of Counties: | 37 |
| Total Population: | 2,661,354 |
| Average Population: | 71,928 |
| Standard Deviation: | 108,085.09 |
| Minimum Population: | 1,513 |
| Maximum Population: | 562,647 |

TABLE L-3 (cont.)
County Population Data

State: Pennsylvania

| County | Population | | Population |
|------------|------------|--------------|------------|
| ADAMS | 68,292 | LACKAWANNA | 227,908 |
| ALLEGHENY | 1,450,195 | LANCASTER | 362,346 |
| ARMSTRONG | 77,768 | LAWRENCE | 107,150 |
| BEAVER | 204,441 | LEBANON | 108,582 |
| BEDFORD | 46,784 | LEHIGH | 272,349 |
| BERKS | 312,509 | LUZERNE | 343,079 |
| BLAIR | 136,621 | LYCOMING | 118,416 |
| BRADFORD | 62,919 | MCKEAN | 50,635 |
| BUCKS | 479,180 | MERCER | 128,299 |
| BUTLER | 147,912 | MIFFLIN | 46,908 |
| CAMBRIA | 183,263 | MONROE | 69,409 |
| CAMERON | 6,674 | MONTGOMERY | 643,377 |
| CARBON | 53,285 | MONTOUR | 16,675 |
| CENTRE | 112,760 | NORTHAMPTON | 225,418 |
| CHESTER | 316,660 | NORTHUMBERLA | 100,381 |
| CLARION | 43,362 | PERRY | 35,718 |
| CLEARFIELD | 83,578 | PHILADELPHIA | 1,688,210 |
| CLINTON | 38,971 | PIKE | 18,271 |
| COLUMBIA | 61,967 | POTTER | 17,726 |
| CRAWFORD | 88,869 | SCHUYLKILL | 160,630 |
| CUMBERLAND | 179,625 | SNYDER | 33,584 |
| DAUPHIN | 232,317 | SOMERSET | 81,243 |
| DELAWARE | 555,023 | SULLIVAN | 6,349 |
| ELK | 38,338 | SUSQUEHANNA | 37,876 |
| ERIE | 279,780 | TIOGA | 40,973 |
| FAYETTE | 159,417 | UNION | 32,870 |
| FOREST | 5,072 | VENANGO | 64,444 |
| FRANKLIN | 113,629 | WARREN | 47,449 |
| FULTON | 12,842 | WASHINGTON | 217,074 |
| GREENE | 40,476 | WAYNE | 35,237 |
| HUNTINGDON | 42,253 | WESTMORELAND | 392,184 |
| INDIANA | 92,281 | WYOMING | 26,433 |
| JEFFERSON | 48,303 | YORK | 312,963 |
| JUNIATA | 19,188 | ADAMSTOWN | 1,119 |

| | |
|---------------------|------------|
| Number of Counties: | 68 |
| Total Population: | 11,865,839 |
| Average Population: | 174,498 |
| Standard Deviation: | 278,342.32 |
| Minimum Population: | 1,119 |
| Maximum Population: | 1,688,210 |

TABLE L-3 (cont.)
County Population Data

State: Rhode Island

| County | Population |
|------------|------------|
| BRISTOL | 46,942 |
| KENT | 154,163 |
| NEWPORT | 81,383 |
| PROVIDENCE | 571,349 |
| WASHINGTON | 93,317 |

| | |
|---------------------|------------|
| Number of Counties: | 5 |
| Total Population: | 947,154 |
| Average Population: | 189,431 |
| Standard Deviation: | 194,072.45 |
| Minimum Population: | 46,942 |
| Maximum Population: | 571,349 |

TABLE L-3 (cont.)
County Population Data

State: South Carolina

| County | Population | | Population |
|--------------|------------|--------------|------------|
| ABBEVILLE | 22,627 | MARLBORO | 31,634 |
| AIKEN | 105,630 | NEWBERRY | 31,242 |
| ALLENDALE | 10,700 | OCONEE | 48,611 |
| ANDERSON | 133,235 | ORANGEBURG | 82,276 |
| BAMBERG | 18,118 | PICKENS | 79,292 |
| BARNWELL | 19,868 | RICHLAND | 269,602 |
| BEAUFORT | 65,364 | SALUDA | 16,141 |
| BERKELEY | 94,745 | SPARTANBURG | 203,023 |
| CALHOUN | 12,206 | SUMTER | 88,243 |
| CHARLESTON | 276,573 | UNION | 30,764 |
| CHEROKEE | 40,983 | WILLIAMSBURG | 38,226 |
| CHESTER | 30,148 | YORK | 106,720 |
| CHESTERFIELD | 38,161 | ANDREWS | 3,129 |
| CLARENDON | 27,464 | | |
| COLLETON | 31,776 | | |
| DARLINGTON | 62,717 | | |
| DILLON | 31,083 | | |
| DORCHESTER | 59,028 | | |
| EDGEFIELD | 17,528 | | |
| FAIRFIELD | 20,700 | | |
| FLORENCE | 110,163 | | |
| GEORGETOWN | 42,461 | | |
| GREENVILLE | 287,896 | | |
| GREENWOOD | 55,859 | | |
| HAMPTON | 18,159 | | |
| HORRY | 101,419 | | |
| JASPER | 14,504 | | |
| KERSHAW | 39,015 | | |
| LANCASTER | 53,361 | | |
| LAURENS | 52,214 | | |
| LEE | 18,929 | | |
| LEXINGTON | 140,353 | | |
| MCCORMICK | 7,797 | | |
| MARION | 34,179 | | |

| | |
|---------------------|-----------|
| Number of Counties: | 47 |
| Total Population: | 3,123,866 |
| Average Population: | 66,465 |
| Standard Deviation: | 68,378.55 |
| Minimum Population: | 3,129 |
| Maximum Population: | 287,896 |

TABLE L-3 (cont.)
County Population Data

State: South Dakota

| County | Population | | Population |
|-------------|------------|------------|------------|
| AURORA | 3,628 | JACKSON | 3,437 |
| BEADLE | 19,195 | JERAULD | 2,929 |
| BENNETT | 3,044 | JONES | 1,463 |
| BON HOMME | 8,059 | KINGSBURY | 6,679 |
| BROOKINGS | 24,332 | LAKE | 10,724 |
| BROWN | 36,962 | LAWRENCE | 18,339 |
| BRULE | 5,245 | LINCOLN | 13,942 |
| BUFFALO | 1,795 | LYMAN | 3,864 |
| BUTTE | 8,372 | MCCOOK | 6,444 |
| CAMPBELL | 2,243 | MCPHERSON | 4,027 |
| CHARLES MIX | 9,680 | MARSHALL | 5,404 |
| CLARK | 4,894 | MEADE | 20,717 |
| CLAY | 13,689 | MELLETTE | 2,249 |
| CODINGTON | 20,885 | MINER | 3,739 |
| CORSON | 5,196 | MINNEHAHA | 109,435 |
| CUSTER | 6,000 | MOODY | 6,692 |
| DAVISON | 17,820 | PENNINGTON | 70,361 |
| DAY | 8,133 | PERKINS | 4,700 |
| DEUEL | 5,289 | POTTER | 3,674 |
| DEWEY | 5,366 | ROBERTS | 10,911 |
| DOUGLAS | 4,181 | SANBORN | 3,213 |
| EDMUNDS | 5,159 | SHANNON | 11,323 |
| FALL RIVER | 8,439 | SPINK | 9,201 |
| FAULK | 3,327 | STANLEY | 2,533 |
| GRANT | 9,013 | SULLY | 1,990 |
| GREGORY | 6,015 | TODD | 7,328 |
| HAAKON | 2,794 | TRIPP | 7,268 |
| HAMLIN | 5,261 | TURNER | 9,255 |
| HAND | 4,948 | UNION | 10,938 |
| HANSON | 3,415 | WALWORTH | 7,011 |
| HARDING | 1,700 | YANKTON | 18,952 |
| HUGHES | 14,220 | ZIEBACH | 2,308 |
| HUTCHINSON | 9,350 | ARLINGTON | 991 |
| HYDE | 2,069 | | |

| | |
|---------------------|-----------|
| Number of Counties: | 67 |
| Total Population: | 691,759 |
| Average Population: | 10,325 |
| Standard Deviation: | 15,732.69 |
| Minimum Population: | 991 |
| Maximum Population: | 109,435 |

TABLE L-3 (cont.)
County Population Data

State: Tennessee

| County | Population | | Population |
|------------|------------|------------|------------|
| ANDERSON | 67,346 | KNOX | 319,694 |
| BEDFORD | 27,916 | LAKE | 7,455 |
| BENTON | 14,901 | LAUDERDALE | 24,555 |
| BLED SOE | 9,478 | LAWRENCE | 34,110 |
| BLOUNT | 77,770 | LEWIS | 9,700 |
| BRADLEY | 67,547 | LINCOLN | 26,483 |
| CAMPBELL | 34,923 | LOUDON | 28,553 |
| CANNON | 10,234 | MCMINN | 41,878 |
| CARROLL | 28,285 | MCNAIRY | 22,525 |
| CARTER | 50,205 | MACON | 15,700 |
| CHEATHAM | 21,616 | MADISON | 74,546 |
| CHESTER | 12,727 | MARION | 24,416 |
| CLAIBORNE | 24,595 | MARSHALL | 19,698 |
| CLAY | 7,676 | MAURY | 51,095 |
| COCKE | 28,792 | MEIGS | 7,431 |
| COFFEE | 38,311 | MONROE | 28,700 |
| CROCKETT | 14,941 | MONTGOMERY | 83,342 |
| CUMBERLAND | 28,676 | MOORE | 4,510 |
| DAVIDSON | 477,811 | MORGAN | 16,604 |
| DECATUR | 10,857 | OBION | 32,781 |
| DE KALB | 13,589 | OVERTON | 17,575 |
| DICKSON | 30,037 | PERRY | 6,111 |
| DYER | 34,663 | PICKETT | 4,358 |
| FAYETTE | 25,305 | POLK | 13,602 |
| FENTRESS | 14,826 | PUTNAM | 47,690 |
| FRANKLIN | 31,983 | RHEA | 24,235 |
| GIBSON | 49,467 | ROANE | 48,425 |
| GILES | 24,625 | ROBERTSON | 37,021 |
| GRAINGER | 16,751 | RUTHERFORD | 84,058 |
| GREENE | 54,422 | SCOTT | 19,259 |
| GRUNDY | 13,787 | SEQUATCHIE | 8,605 |
| HAMBLEN | 49,300 | SEVIER | 41,418 |
| HAMILTON | 287,656 | SHELBY | 777,113 |
| HANCOCK | 6,887 | SMITH | 14,935 |
| HARDEMAN | 23,873 | STEWART | 8,665 |
| HARDIN | 22,280 | SULLIVAN | 143,968 |
| HAWKINS | 43,751 | SUMNER | 85,790 |
| HAYWOOD | 20,318 | TIPTON | 32,930 |
| HENDERSON | 21,390 | TROUSDALE | 6,137 |
| HENRY | 28,656 | UNICOI | 16,362 |
| HICKMAN | 15,151 | UNION | 11,707 |
| HOUSTON | 6,871 | VAN BUREN | 4,728 |
| HUMPHREYS | 15,957 | WARREN | 32,653 |
| JACKSON | 9,398 | WASHINGTON | 88,755 |
| JEFFERSON | 31,284 | WAYNE | 13,946 |
| JOHNSON | 13,745 | WEAKLEY | 32,896 |

TABLE L-3 (cont.)
County Population Data

| | |
|------------|--------|
| WHITE | 19,567 |
| WILLIAMSON | 58,108 |
| WILSON | 56,064 |
| ENVILLE | 287 |

| | |
|---------------------|-----------|
| Number of Counties: | 96 |
| Total Population: | 4,591,323 |
| Average Population: | 47,826 |
| Standard Deviation: | 98,451.59 |
| Minimum Population: | 287 |
| Maximum Population: | 777,113 |

TABLE L-3 (cont.)
County Population Data

State: Texas

| County | Population | | Population |
|--------------|------------|------------|------------|
| ANDERSON | 38,381 | COMANCHE | 12,617 |
| ANDREWS | 13,323 | CONCHO | 2,915 |
| ANGELINA | 64,172 | COOKE | 27,656 |
| ARANSAS | 14,260 | CORYELL | 56,767 |
| ARCHER | 7,266 | COTTLE | 2,947 |
| ARMSTRONG | 1,994 | CRANE | 4,600 |
| ATASCOSA | 25,055 | CROCKETT | 4,608 |
| AUSTIN | 17,726 | CROSBY | 8,859 |
| BAILEY | 8,168 | CULBERSON | 3,315 |
| BANDERA | 7,084 | DALLAM | 6,531 |
| BASTROP | 24,726 | DALLAS | 1,556,419 |
| BAYLOR | 4,919 | DAWSON | 16,184 |
| BEE | 26,030 | DEAF SMITH | 21,165 |
| BELL | 157,820 | DELTA | 4,839 |
| BEXAR | 988,971 | DENTON | 143,126 |
| BLANCO | 4,681 | DE WITT | 18,903 |
| BORDEN | 859 | DICKENS | 3,539 |
| BOSQUE | 13,401 | DIMITT | 11,367 |
| BOWIE | 75,301 | DONLEY | 4,075 |
| BRAZORIA | 169,587 | DUVAL | 12,517 |
| BRAZOS | 93,588 | EASTLAND | 19,480 |
| BREWSTER | 7,573 | ECTOR | 115,374 |
| BRISCOE | 2,579 | EDWARDS | 2,033 |
| BROOKS | 8,428 | ELLIS | 59,743 |
| BROWN | 33,057 | EL PASO | 479,899 |
| BURLESON | 12,313 | ERATH | 22,560 |
| BURNET | 17,803 | FALLS | 17,946 |
| CALDWELL | 23,637 | FANNIN | 24,285 |
| CALHOUN | 19,574 | FAYETTE | 18,832 |
| CALLAHAN | 10,992 | FISHER | 5,891 |
| CAMERON | 209,727 | FLOYD | 9,834 |
| CAMP | 9,275 | FOARD | 2,158 |
| CARSON | 6,672 | FORT BEND | 130,962 |
| CASS | 29,430 | FRANKLIN | 6,893 |
| CASTRO | 10,556 | FREESTONE | 14,830 |
| CHAMBERS | 18,538 | FRIO | 13,785 |
| CHEROKEE | 38,127 | GAINES | 13,150 |
| CHILDRESS | 6,950 | GALVESTON | 195,738 |
| CLAY | 9,582 | GARZA | 5,336 |
| COCHRAN | 4,825 | GILLESPIE | 13,532 |
| COKE | 3,196 | GLASSCOCK | 1,304 |
| COLEMAN | 10,439 | GOLIAD | 5,193 |
| COLLIN | 144,576 | GONZALES | 16,949 |
| COLLINGSWORT | 4,648 | GRAY | 26,386 |
| COLORADO | 18,823 | GRAYSON | 89,796 |
| COMAL | 36,446 | GREGG | 99,495 |

TABLE L-3 (cont.)
County Population Data

| | | | |
|------------|-----------|-------------|---------|
| GRIMES | 13,580 | LAVACA | 19,004 |
| GUADALUPE | 46,708 | LEE | 10,952 |
| HALE | 37,592 | LEON | 9,594 |
| HALL | 5,594 | LIBERTY | 47,088 |
| HAMILTON | 8,297 | LIMESTONE | 20,224 |
| HANSFORD | 6,209 | LIPSCOMB | 3,766 |
| HARDEMAN | 6,368 | LIVE OAK | 9,606 |
| HARDIN | 40,721 | LLANO | 10,144 |
| HARRIS | 2,409,547 | LOVING | 91 |
| HARRISON | 52,265 | LUBBOCK | 211,651 |
| HARTLEY | 3,987 | LYNN | 8,605 |
| HASKELL | 7,725 | MCCULLOCH | 8,735 |
| HAYS | 40,594 | MCLENNAN | 170,755 |
| HEMPHILL | 5,304 | MCMULLEN | 789 |
| HENDERSON | 42,606 | MADISON | 10,649 |
| HIDALGO | 283,323 | MARION | 10,360 |
| HILL | 25,024 | MARTIN | 4,684 |
| HOCKLEY | 23,230 | MASON | 3,683 |
| HOOD | 17,714 | MATAGORDA | 37,828 |
| HOPKINS | 25,247 | MAVERICK | 31,398 |
| HOUSTON | 22,299 | MEDINA | 23,164 |
| HOWARD | 33,142 | MENARD | 2,346 |
| HUDSPETH | 2,728 | MIDLAND | 82,636 |
| HUNT | 55,248 | MILAM | 22,732 |
| HUTCHINSON | 26,304 | MILLS | 4,477 |
| IRION | 1,386 | MITCHELL | 9,088 |
| JACK | 7,408 | MONTAGUE | 17,410 |
| JACKSON | 13,352 | MONTGOMERY | 127,222 |
| JASPER | 30,781 | MOORE | 16,575 |
| JEFF DAVIS | 1,647 | MORRIS | 14,629 |
| JEFFERSON | 248,651 | MOTLEY | 1,950 |
| JIM HOGG | 5,168 | NACOGDOCHES | 46,786 |
| JIM WELLS | 36,498 | NAVARRO | 35,323 |
| JOHNSON | 67,649 | NEWTON | 13,254 |
| JONES | 17,268 | NOLAN | 17,359 |
| KARNES | 13,593 | NUECES | 268,215 |
| KAUFMAN | 39,038 | OCHILTREE | 9,588 |
| KENDALL | 10,635 | OLDHAM | 2,283 |
| KENEDY | 543 | ORANGE | 83,838 |
| KENT | 1,145 | PALO PINTO | 24,062 |
| KERR | 28,780 | PANOLA | 20,724 |
| KIMBLE | 4,063 | PARKER | 44,609 |
| KING | 425 | PARMER | 11,038 |
| KINNEY | 2,279 | PECOS | 14,618 |
| KLEBERG | 33,358 | POLK | 24,407 |
| KNOX | 5,329 | POTTER | 98,637 |
| LAMAR | 42,156 | PRESIDIO | 5,188 |
| LAMB | 18,669 | RAINS | 4,839 |
| LAMPASAS | 12,005 | RANDALL | 75,062 |
| LA SALLE | 5,514 | REAGAN | 4,135 |

TABLE L-3 (cont.)
County Population Data

| | | | |
|--------------|---------|------------|---------|
| REAL | 2,469 | TRAVIS | 419,573 |
| RED RIVER | 16,101 | TRINITY | 9,450 |
| REEVES | 15,801 | TYLER | 16,223 |
| REFUGIO | 9,289 | UPSHUR | 28,595 |
| ROBERTS | 1,187 | UPTON | 4,619 |
| ROBERTSON | 14,653 | UVALDE | 22,441 |
| ROCKWALL | 14,528 | VAL VERDE | 35,910 |
| RUNNELS | 11,872 | VAN ZANDT | 31,426 |
| RUSK | 41,382 | VICTORIA | 68,807 |
| SABINE | 8,702 | WALKER | 41,789 |
| SAN AUGUSTIN | 8,785 | WALLER | 19,798 |
| SAN JACINTO | 11,434 | WARD | 13,976 |
| SAN PATRICIO | 58,013 | WASHINGTON | 21,998 |
| SAN SABA | 5,841 | WEBB | 99,258 |
| SCHLEICHER | 2,820 | WHARTON | 40,242 |
| SCURRY | 18,192 | WHEELER | 7,137 |
| SHACKELFORD | 3,915 | WICHITA | 121,082 |
| SHELBY | 23,084 | WILBARGER | 15,931 |
| SHERMAN | 3,174 | WILLACY | 17,495 |
| SMITH | 128,366 | WILLIAMSON | 76,521 |
| SOMERVELL | 4,154 | WILSON | 16,756 |
| STARR | 27,266 | WINKLER | 9,944 |
| STEPHENS | 9,926 | WISE | 26,575 |
| STERLING | 1,206 | WOOD | 24,697 |
| STONEWALL | 2,406 | YOAKUM | 8,299 |
| SUTTON | 5,130 | YOUNG | 19,083 |
| SWISHER | 9,723 | ZAPATA | 6,628 |
| TARRANT | 860,880 | ZAVALA | 11,666 |
| TAYLOR | 110,932 | ABERNATHY | 2,904 |
| TERRELL | 1,595 | | |
| TERRY | 14,581 | | |
| THROCKMORTON | 2,053 | | |
| TITUS | 21,442 | | |
| TOM GREEN | 84,784 | | |

| | |
|---------------------|------------|
| Number of Counties: | 254 |
| Total Population: | 14,223,577 |
| Average Population: | 55,998 |
| Standard Deviation: | 201,386.27 |
| Minimum Population: | 91 |
| Maximum Population: | 2,409,547 |

TABLE L-3 (cont.)
County Population Data

State: Utah

| County | Population |
|---------------------|------------|
| BEAVER | 4,378 |
| BOX ELDER | 33,222 |
| CACHE | 57,176 |
| CARBON | 22,179 |
| DAGGETT | 769 |
| DAVIS | 146,540 |
| DUCHESNE | 12,565 |
| EMERY | 11,451 |
| GARFIELD | 3,673 |
| GRAND | 8,241 |
| IRON | 17,349 |
| JUAB | 5,530 |
| KANE | 4,024 |
| MILLARD | 8,970 |
| MORGAN | 4,917 |
| PIUTE | 1,329 |
| RICH | 2,100 |
| SALT LAKE | 619,066 |
| SAN JUAN | 12,253 |
| SANPETE | 14,620 |
| SEVIER | 14,727 |
| SUMMIT | 10,198 |
| TOOELE | 26,033 |
| UINTAH | 20,506 |
| UTAH | 218,106 |
| WASATCH | 8,523 |
| WASHINGTON | 26,065 |
| WAYNE | 1,911 |
| WEBER | 144,616 |
| GREEN RIVER | 1,048 |
| Number of Counties: | 30 |
| Total Population: | 1,462,085 |
| Average Population: | 48,736 |
| Standard Deviation: | 116,932.67 |
| Minimum Population: | 769 |
| Maximum Population: | 619,066 |

TABLE L-3 (cont.)
County Population Data

State: Vermont

| County | Population |
|---------------------|------------|
| ADDISON | 29,406 |
| BENNINGTON | 33,345 |
| CALEDONIA | 25,808 |
| CHITTENDEN | 115,534 |
| ESSEX | 6,313 |
| FRANKLIN | 34,788 |
| GRAND ISLE | 4,613 |
| LAMOILLE | 16,767 |
| ORANGE | 22,739 |
| ORLEANS | 23,440 |
| RUTLAND | 58,347 |
| WASHINGTON | 52,393 |
| WINDHAM | 36,933 |
| WINDSOR | 51,030 |
| Number of Counties: | 14 |
| Total Population: | 511,456 |
| Average Population: | 36,533 |
| Standard Deviation: | 26,782.76 |
| Minimum Population: | 4,613 |
| Maximum Population: | 115,534 |

TABLE L-3 (cont.)
County Population Data

State: Virginia

| County | Population | | Population |
|--------------|------------|--------------|------------|
| ACCOMACK | 31,268 | JAMES CITY | 22,339 |
| ALBEMARLE | 55,783 | KING AND QUE | 5,968 |
| ALLEGHANY | 14,333 | KING GEORGE | 10,543 |
| AMELIA | 8,405 | KING WILLIAM | 9,334 |
| AMHERST | 29,122 | LANCASTER | 10,129 |
| APPOMATTOX | 11,971 | LEE | 25,956 |
| ARLINGTON | 152,599 | LOUDOUN | 57,427 |
| AUGUSTA | 50,498 | LOUISA | 17,825 |
| BATH | 5,860 | LUNENBURG | 12,124 |
| BEDFORD | 34,927 | MADISON | 10,232 |
| BLAND | 6,349 | MATHEWS | 7,995 |
| BOTETOURT | 23,270 | MECKLENBURG | 29,444 |
| BRUNSWICK | 15,632 | MIDDLESEX | 7,719 |
| BUCHANAN | 37,989 | MONTGOMERY | 63,284 |
| BUCKINGHAM | 11,751 | NELSON | 12,204 |
| CAMPBELL | 45,424 | NEW KENT | 8,781 |
| CAROLINE | 17,904 | NORTHAMPTON | 14,625 |
| CARROLL | 27,270 | NORTHUMBERLA | 9,828 |
| CHARLES CITY | 6,692 | NOTTOWAY | 14,666 |
| CHARLOTTE | 12,266 | ORANGE | 18,063 |
| CHESTERFIELD | 141,372 | PAGE | 19,401 |
| CLARKE | 9,965 | PATRICK | 17,647 |
| CRAIG | 3,948 | PITTSYLVANIA | 66,147 |
| CULPEPER | 22,620 | POWHATAN | 13,062 |
| CUMBERLAND | 7,881 | PRINCE EDWAR | 16,456 |
| DICKENSON | 19,806 | PRINCE GEORG | 25,733 |
| DINWIDDIE | 22,602 | PRINCE WILLI | 144,636 |
| ESSEX | 8,864 | PULASKI | 35,229 |
| FAIRFAX | 595,754 | RAPPAHANNOCK | 6,093 |
| FAUQUIER | 35,889 | RICHMOND | 6,952 |
| FLOYD | 11,563 | ROANOKE | 72,945 |
| FLUVANNA | 10,244 | ROCKBRIDGE | 17,724 |
| FRANKLIN | 35,740 | ROCKINGHAM | 52,068 |
| FREDERICK | 34,150 | RUSSELL | 31,761 |
| GILES | 17,810 | SCOTT | 25,068 |
| GLOUCESTER | 20,107 | SHENANDOAH | 27,559 |
| GOOCHLAND | 11,761 | SMYTH | 33,345 |
| GRAYSON | 16,579 | SOUTHAMPTON | 18,316 |
| GREENE | 7,625 | SPOTSYLVANIA | 31,995 |
| GREENSVILLE | 10,903 | STAFFORD | 40,170 |
| HALIFAX | 30,599 | SURRY | 6,046 |
| HANOVER | 50,398 | SUSSEX | 10,874 |
| HENRICO | 180,735 | TAZEWELL | 50,511 |
| HENRY | 57,654 | WARREN | 21,200 |
| HIGHLAND | 2,937 | WASHINGTON | 46,487 |
| ISLE OF WIGH | 21,603 | WESTMORELAND | 14,041 |

TABLE L-3 (cont.)
County Population Data

| | | | |
|--------------|---------|--------------|---------|
| WISE | 43,863 | SALEM | 23,958 |
| WYTHE | 25,522 | SOUTH BOSTON | 7,093 |
| YORK | 35,463 | STAUNTON | 21,857 |
| ALEXANDRIA | 103,217 | SUFFOLK | 47,621 |
| BEDFORD | 5,991 | VIRGINIA BEA | 262,199 |
| BRISTOL | 19,042 | WAYNESBORO | 18,563 |
| BUENA VISTA | 6,904 | WILLIAMSBURG | 10,294 |
| CHARLOTTESVI | 39,916 | WINCHESTER | 20,217 |
| CHESAPEAKE | 114,486 | BELLE HAVEN | 589 |
| CLIFTON FORG | 5,046 | | |
| COLONIAL HEI | 16,509 | | |
| COVINGTON | 9,063 | | |
| DANVILLE | 45,642 | | |
| EMPORIA | 4,840 | | |
| FAIRFAX | 20,537 | | |
| FALLS CHURCH | 9,515 | | |
| FRANKLIN | 7,723 | | |
| FREDERICKSBU | 17,762 | | |
| GALAX | 6,524 | | |
| HAMPTON | 122,617 | | |
| HARRISONBURG | 24,641 | | |
| HOPEWELL | 23,397 | | |
| LEXINGTON | 7,292 | | |
| LYNCHBURG | 66,743 | | |
| MANASSAS | 15,505 | | |
| MANASSAS PAR | 6,524 | | |
| MARTINSVILLE | 18,149 | | |
| NEWPORT NEWS | 144,903 | | |
| NORFOLK | 266,979 | | |
| NORTON | 4,757 | | |
| PETERSBURG | 41,055 | | |
| POQUOSON | 8,726 | | |
| PORTSMOUTH | 104,577 | | |
| RADFORD | 13,457 | | |
| RICHMOND | 219,214 | | |
| ROANOKE | 100,220 | | |

| | |
|---------------------|-----------|
| Number of Counties: | 136 |
| Total Population: | 5,340,862 |
| Average Population: | 39,271 |
| Standard Deviation: | 66,478.47 |
| Minimum Population: | 589 |
| Maximum Population: | 595,754 |

TABLE L-3 (cont.)
County Population Data

State: Washington

| County | Population | | |
|--------------|------------|-------------|---------|
| ADAMS | 13,267 | WAHKIAKUM | 3,832 |
| ASOTIN | 16,823 | WALLA WALLA | 47,435 |
| BENTON | 109,444 | WHATCOM | 106,701 |
| CHELAN | 45,061 | WHITMAN | 40,103 |
| CLALLAM | 51,648 | YAKIMA | 172,508 |
| CLARK | 192,227 | BOTHELL | 7,960 |
| COLUMBIA | 4,057 | | |
| COWLITZ | 79,548 | | |
| DOUGLAS | 22,144 | | |
| FERRY | 5,811 | | |
| FRANKLIN | 35,025 | | |
| GARFIELD | 2,468 | | |
| GRANT | 48,522 | | |
| GRAYS HARBOR | 66,314 | | |
| ISLAND | 44,048 | | |
| JEFFERSON | 15,965 | | |
| KING | 1,269,898 | | |
| KITSAP | 147,152 | | |
| KITTITAS | 24,877 | | |
| KLICKITAT | 15,822 | | |
| LEWIS | 56,025 | | |
| LINCOLN | 9,604 | | |
| MASON | 31,184 | | |
| OKANOGAN | 30,663 | | |
| PACIFIC | 17,237 | | |
| PEND OREILLE | 8,580 | | |
| PIERCE | 485,667 | | |
| SAN JUAN | 7,838 | | |
| SKAGIT | 64,138 | | |
| SKAMANIA | 7,919 | | |
| SNOHOMISH | 337,720 | | |
| SPOKANE | 341,835 | | |
| STEVENS | 28,979 | | |
| THURSTON | 124,264 | | |

| | |
|---------------------|------------|
| Number of Counties: | 40 |
| Total Population: | 4,140,313 |
| Average Population: | 103,508 |
| Standard Deviation: | 213,051.41 |
| Minimum Population: | 2,468 |
| Maximum Population: | 1,269,898 |

TABLE L-3 (cont.)
County Population Data

State: West Virginia

| County | Population | | Population |
|------------|------------|------------|------------|
| BARBOUR | 16,639 | OHIO | 61,389 |
| BERKELEY | 46,775 | PENDLETON | 7,910 |
| BOONE | 30,447 | PLEASANTS | 8,236 |
| BRAXTON | 13,894 | POCAHONTAS | 9,919 |
| BROOKE | 31,117 | PRESTON | 30,460 |
| CABELL | 106,835 | PUTNAM | 38,181 |
| CALHOUN | 8,250 | RALEIGH | 86,821 |
| CLAY | 11,265 | RANDOLPH | 28,734 |
| DODDRIDGE | 7,433 | RITCHIE | 11,442 |
| FAYETTE | 57,863 | ROANE | 15,952 |
| GILMER | 8,334 | SUMMERS | 15,875 |
| GRANT | 10,210 | TAYLOR | 16,584 |
| GREENBRIER | 37,665 | TUCKER | 8,675 |
| HAMPSHIRE | 14,867 | TYLER | 11,320 |
| HANCOCK | 41,053 | UPSHUR | 23,427 |
| HARDY | 10,030 | WAYNE | 46,021 |
| HARRISON | 77,710 | WEBSTER | 12,245 |
| JACKSON | 25,794 | WETZEL | 21,874 |
| JEFFERSON | 30,302 | WIRT | 4,922 |
| KANAWHA | 231,414 | WOOD | 93,623 |
| LEWIS | 18,813 | WYOMING | 35,993 |
| LINCOLN | 23,675 | ALDERSON | 1,375 |
| LOGAN | 50,679 | | |
| MCDOWELL | 49,899 | | |
| MARION | 65,789 | | |
| MARSHALL | 41,608 | | |
| MASON | 27,045 | | |
| MERCER | 73,871 | | |
| MINERAL | 27,234 | | |
| MINGO | 37,336 | | |
| MONONGALIA | 75,024 | | |
| MONROE | 12,873 | | |
| MORGAN | 10,711 | | |
| NICHOLAS | 28,126 | | |

| | |
|---------------------|-----------|
| Number of Counties: | 56 |
| Total Population: | 1,951,558 |
| Average Population: | 34,849 |
| Standard Deviation: | 36,013.30 |
| Minimum Population: | 1,375 |
| Maximum Population: | 231,414 |

TABLE L-3 (cont.)
County Population Data

State: Wisconsin

| County | Population | | Population |
|-------------|------------|-------------|------------|
| ADAMS | 13,457 | MARINETTE | 39,314 |
| ASHLAND | 16,783 | MARQUETTE | 11,672 |
| BARRON | 38,730 | MENOMINEE | 3,373 |
| BAYFIELD | 13,822 | MILWAUKEE | 964,988 |
| BROWN | 175,280 | MONROE | 35,074 |
| BUFFALO | 14,309 | OCONTO | 28,947 |
| BURNETT | 12,340 | ONEIDA | 31,216 |
| CALUMET | 30,867 | OUTAGAMIE | 128,732 |
| CHIPPEWA | 52,127 | OZAUKEE | 66,981 |
| CLARK | 32,910 | PEPIN | 7,477 |
| COLUMBIA | 43,222 | PIERCE | 31,149 |
| CRAWFORD | 16,556 | POLK | 32,351 |
| DANE | 323,545 | PORTAGE | 57,420 |
| DODGE | 75,064 | PRICE | 15,788 |
| DOOR | 25,029 | RACINE | 173,132 |
| DOUGLAS | 44,421 | RICHLAND | 17,476 |
| DUNN | 34,314 | ROCK | 139,420 |
| EAU CLAIRE | 78,805 | RUSK | 15,589 |
| FLORENCE | 4,172 | ST. CROIX | 43,262 |
| FOND DU LAC | 88,964 | SAUK | 43,469 |
| FOREST | 9,044 | SAWYER | 12,843 |
| GRANT | 51,736 | SHAWANO | 35,928 |
| GREEN | 30,012 | SHEBOYGAN | 100,935 |
| GREEN LAKE | 18,370 | TAYLOR | 18,817 |
| IOWA | 19,802 | TREMPEALEAU | 26,158 |
| IRON | 6,730 | VERNON | 25,642 |
| JACKSON | 16,831 | VILAS | 16,535 |
| JEFFERSON | 66,152 | WALWORTH | 71,507 |
| JUNEAU | 21,037 | WASHBURN | 13,174 |
| KENOSHA | 123,137 | WASHINGTON | 84,848 |
| KEWAUNEE | 19,539 | WAUKESHA | 280,203 |
| LA CROSSE | 91,056 | WAUPACA | 42,831 |
| LAFAYETTE | 17,412 | WAUSHARA | 18,526 |
| LANGLADE | 19,978 | WINNEBAGO | 131,770 |
| LINCOLN | 26,555 | WOOD | 72,799 |
| MANITOWOC | 82,918 | ABBOTSFORD | 1,901 |
| MARATHON | 111,270 | | |

Number of Counties: 73
 Total Population: 4,707,543
 Average Population: 64,487
 Standard Deviation: 120,763.52
 Minimum Population: 1,901
 Maximum Population: 964,988

TABLE L-3 (cont.)
County Population Data

State: Wyoming

| County | Population |
|---------------------|------------|
| ALBANY | 29,062 |
| BIG HORN | 11,896 |
| CAMPBELL | 24,367 |
| CARBON | 21,896 |
| CONVERSE | 14,069 |
| CROOK | 5,308 |
| FREMONT | 38,992 |
| GOSHEN | 12,040 |
| HOT SPRINGS | 5,710 |
| JOHNSON | 6,700 |
| LARAMIE | 68,649 |
| LINCOLN | 12,177 |
| NATRONA | 71,856 |
| NIOBRARA | 2,924 |
| PARK | 21,639 |
| PLATTE | 11,975 |
| SHERIDAN | 25,048 |
| SUBLETTE | 4,548 |
| SWEETWATER | 41,723 |
| TETON | 9,355 |
| UINTA | 13,021 |
| WASHAKIE | 9,496 |
| WESTON | 7,106 |
| FRANNIE | 138 |
| Number of Counties: | 24 |
| Total Population: | 469,695 |
| Average Population: | 19,571 |
| Standard Deviation: | 18,559.71 |
| Minimum Population: | 138 |
| Maximum Population: | 71,856 |

APPENDIX M

Municipal Solid Waste Landfills
in
1986 Survey

OBS id_no Name

Listing of Subtitle D Landfills in 1986 Survey - by State
Street City

State Zipcode Owner

16:40 Thursday, May 9, 1991
Permit Yr_open Yr_close

| | | | | | | | | | | |
|-----|---------|---|---|---------------------|----|-------|------------|-----|------|------|
| 52 | 0050080 | HSU LANDFILL # 3 | 10 M FROM STATE HWY #7 ON DESOTO BLVD N | HOT SPRINGS VILLAGE | AR | 71909 | City | yes | 1982 | 1990 |
| 53 | 0050084 | FORT CHAFFEE SANITARY LANDFILL | BETWEEN CUSTER AND ROBERTS BLD | FT CHAFFEE | AR | 72915 | Federal | yes | 1980 | 1992 |
| 54 | 0040003 | BENSON CITY LANDFILL | CORNER OF DARBY AND MADISON STREETS | BENSON | AZ | 85602 | City | yes | 1971 | 1991 |
| 55 | 0040015 | CITY OF PAGE LANDFILL | ROUTE B9 - 4 MILES NORTH OF PAGE | PAGE | AZ | 86040 | Other_govt | yes | 1980 | 2020 |
| 56 | 0040024 | TONTO BASIN SANITARY LANDFILL | | | AZ | | Federal | yes | 1973 | 1989 |
| 57 | 0040027 | EDEN LANDFILL | EAST OF HWY 70 | EDEN | AZ | | Other_govt | yes | 1964 | 1989 |
| 58 | 0040031 | SAN JOSE LANDFILL | BETWEEN HWY 70 AND SAN JOSE | SAN JOSE | AZ | | Federal | yes | 1964 | 1996 |
| 59 | 0040033 | LOMA LINDA LANDFILL | 1 1/2 M NE OF HWY 666 ON SKYLINE VIEW R | CLIFTON | AZ | 85533 | County | yes | 1976 | 1996 |
| 60 | 0040051 | CITY OF PHOENIX 27TH AVENUE LANDFILL | 2800 SOUTH 27TH AVENUE | PHOENIX | AZ | 85009 | City | yes | 1979 | 1990 |
| 61 | 0040081 | PICACHO LANDFILL | RURAL CO 1/2 MILE E OF PICACHO HWY | PICACHO | AZ | | County | yes | 1965 | 1987 |
| 62 | 0040102 | YUMA CITY-COUNTY LANDFILL | HWY 95 BETWEEN AVE C AND AVE D | YUMA | AZ | 85364 | Other_govt | yes | 1957 | 2006 |
| 63 | 0060004 | DURHAM ROAD SANITARY LANDFILL | 7010 DURHAM RD | FREMONT | CA | 94538 | Private | yes | 1967 | B |
| 64 | 0060005 | ALTAMONT SANITARY LANDFILL | 10840 ALTAMONT PASS RD | LIVERMORE | CA | 94550 | Private | yes | 1980 | 2019 |
| 65 | 0060023 | CRESCENT CITY LANDFILL | ON RIGHTS ACCESS | CRESCENT CITY | CA | 95531 | County | yes | 1968 | 2015 |
| 66 | 0060039 | CALEXICO SOLID WASTE DISPOSAL SITE | S SIDE OF ST HWY 98 3 MI W OF CALEXICO | | CA | | Other_govt | yes | 1971 | 2004 |
| 67 | 0060046 | SALTON CITY SOLID WASTE DISPOSAL SITE | 3 1/2 MILES SOUTH OF SALTON CITY | | CA | | Federal | yes | 1972 | 2123 |
| 68 | 0060048 | MALS PROPERTIES | 104 EAST ROBINSON ROAD | IMPERIAL | CA | 92251 | Private | yes | 1973 | 2035 |
| 69 | 0060050 | LOWE PINE SOLID WASTE DISPOSAL SITE | 1 1/2 MILES ON E INYO ST FROM US HWY395 | LOWE PINE | CA | 93545 | County | yes | B | 1992 |
| 70 | 0060056 | HOMWOOD CANYON SOLID WASTE DISP SITE | HOMWOOD CANYON RD AND TRONA WILDROSE R | INYO COUNTY | CA | | County | no | 1977 | 2068 |
| 71 | 0060063 | CHINA GRADE SANITARY LANDFILL | COUNTY DUMP ROAD | BAKERSFIELD | CA | 93308 | County | yes | 1953 | 1990 |
| 72 | 0060070 | MOJAVE-ROSAMOND SANITARY LANDFILL | LANDFILL ACCESS ROAD | MOJAVE | CA | 93501 | County | yes | 1971 | 1997 |
| 73 | 0060082 | KINGS COUNTY LANDFILL | 7875 HANFORD - ARMONA RD | HANFORD | CA | 93230 | County | yes | 1973 | 1994 |
| 74 | 0060087 | RAVENDALE DISPOSAL FACILITY | LASSEN COUNTY ROAD NO 539 | RAVENDALE | CA | 96123 | County | yes | 1978 | 1998 |
| 75 | 0060089 | WESTWOOD DISPOSAL FACILITY | ON ST HWY 36 1.5 MI E OF JCT ST HWY 147 | WESTWOOD | CA | 96137 | Private | yes | 1976 | 2006 |
| 76 | 0060092 | ANTELOPE VALLEY PUBLIC DUMP | 1200 W CITY RANCH ROAD | PALMDALE | CA | 93550 | Private | yes | 1953 | 2010 |
| 77 | 0060094 | SCHOLL CANYON | 7721 FIGUEROA STREET | LOS ANGELES | CA | 90041 | County | yes | 1961 | 2000 |
| 78 | 0060096 | SPADRA LANDFILL RESOURCE CONSERVA PROJ | 4125 WEST VALLEY BOULEVARD | WALNUT | CA | 91789 | State | yes | 1957 | 2000 |
| 79 | 0060101 | LANCASTER SANITARY LANDFILL | 600 E AVENUE F | LANCASTER | CA | 93534 | Private | 9 | 1954 | B |
| 80 | 0060103 | PHENIE HILLS LANDFILL | 2800 SOUTH WORKMAN HILL ROAD | WHITTIER | CA | 90601 | Other_govt | yes | 1957 | 2012 |
| 81 | 0060104 | CALABASAS LANDFILL | 5300 LOST HILLS ROAD | AGOURA | CA | 91301 | County | yes | 1961 | 2007 |
| 82 | 0060116 | SAVAGE CANYON | 13919 E PENN STREET | WHITTIER | CA | 90601 | City | yes | 1930 | 2027 |
| 83 | 0060132 | LOPEZ CANYON SANITARY LANDFILL | 11950 LOPEZ CANYON ROAD | LOS ANGELES | CA | 91342 | City | yes | 1975 | 2009 |
| 84 | 0060139 | CASPAR REFUSE DISPOSAL SITE | END OF PRAIRIE WAY, CO RD NO 561-A | CASPAR | CA | 95420 | Other_govt | yes | B | 1991 |
| 85 | 0060144 | CITY OF UKIAH SOLID WASTE DISPOSAL SITE | VICHY SPRINGS ROAD | UKIAH | CA | 95482 | City | yes | 1954 | 2000 |
| 86 | 0060148 | ALTURAS LANDFILL | MODOC COUNTY RD 186 AT MODOC CO RD 60 | | CA | 96101 | County | yes | 1970 | 2055 |
| 87 | 0060151 | LAKE CITY LANDFILL | MODOC CO RD 15 2 1/4 MI E MODOC CO RD 1 | | CA | 96101 | Federal | yes | 1970 | 1999 |
| 88 | 0060155 | WALKER SANITARY LANDFILL | 2 MI E HWY 395 | COLEVILLE | CA | 96107 | County | yes | 1970 | 2004 |
| 89 | 0060163 | LEWIS ROAD WASTE DISPOSAL SITE | 4 MILES SOUTHEAST OF WATSONVILLE | | CA | 93901 | County | yes | 1947 | 2003 |
| 90 | 0060165 | JOHNSON CANYON ROAD WASTE DISPOSAL SITE | 2 MI NE OF GONZALES ENT 2 MI NE 5TH ST. | GONZALES | CA | 93901 | County | yes | 1971 | 2018 |
| 91 | 0060179 | MCCOURTNEY ROAD SANITARY LANDFILL | INTERSEC OF WOLF MTN & MCCOURTNEY RD | GRASS VALLEY | CA | 95945 | County | yes | 1950 | 2005 |
| 92 | 0060183 | PRIMA DESHECHA SANITARY LANDFILL | INTERSECTION OF ORTEGA AND LA PATA AVE | | CA | | County | yes | 1976 | 2010 |
| 93 | 0060185 | OLINDA ALPHA SANITARY LANDFILL | NORTH END OF VALENCIA AVENUE | BREA | CA | | County | yes | 1981 | 1993 |
| 94 | 0060194 | COLFAX CITY LANDFILL | 1/2 MI W OF CTY LINTS ON IOWA HILL RD | COLFAX | CA | 95713 | City | yes | 1959 | 2000 |
| 95 | 0060205 | LAMB CANYON SANITARY LANDFILL | 16411 LAMB CANYON RD SOUTH OF BEAUMONT | | CA | 92223 | County | yes | 1970 | 2010 |
| 96 | 0060209 | EDOM HILL SANITARY LANDFILL | 70-100 EDOM HILL ROAD | | CA | 92201 | Federal | yes | 1964 | 2010 |
| 97 | 0060241 | BAKER SOLID WASTE DISPOSAL SITE | 3 MILES SOUTH OF BAKER ON KELBAKER ROAD | BAKER | CA | 92309 | County | yes | 1963 | 2008 |
| 98 | 0060242 | HESPERIA SOLID WASTE DISPOSAL SITE | ONE MILE EAST ON HESPERIA RD | HESPERIA | CA | 92345 | Federal | yes | 1967 | 2005 |
| 99 | 0060250 | MORONGO SOLID WASTE DISPOSAL SITE | 1/2 MILE NORTHEAST OF 29 PALMS HIGHWAY | TWENTY NINE PALMS | CA | 92277 | County | yes | 1957 | 2000 |
| 100 | 0060253 | LENWOOD-HINKLEY SOLID WASTE DISPSL SITE | 1 1/2 MILES NORTH OF HIGHWAY 466 | LENWOOD | CA | 92311 | County | yes | 1955 | 2010 |
| 101 | 0060271 | SAN MARCOS LANDFILL | 20825 HIDDEN CANYON ROAD | ENCINITAS | CA | 92024 | County | yes | 1979 | 1991 |
| 102 | 0060273 | OTAY LANDFILL | 4950 OTAY VALLEY ROAD | CHULA VISTA | CA | 92011 | County | yes | 1962 | 2005 |

Listing of Subtitle D Landfills in 1986 Survey - by State

16:40 Thursday, May 9, 1991

| OBS | id_no | Name | Street | City | State | Zipcode | Owner | Permit | Yr_open | Yr_close |
|-----|---------|---|---|-----------------|-------|---------|------------|--------|---------|----------|
| 103 | 0060275 | SAN ONOFRE LANDFILL | MARINE CORPS BASE CAMP PENDLETON | | CA | 92055 | Federal | yes | 1974 | 1995 |
| 104 | 0060278 | WEST MIRAMAR SANITARY LANDFILL | 5180 MERCURY STREET | SAN DIEGO | CA | 92111 | Federal | yes | 1973 | 1995 |
| 105 | 0060280 | SYCAMORE LANDFILL | 14494 MAST BOULEVARD | SAN DIEGO | CA | 92125 | County | yes | 1964 | 2005 |
| 106 | 0060291 | COLD CANYON LANDFILL | 7 MI SE OF OBISPO ON HWY 227 | SAN LUIS OBISPO | CA | | Private | yes | 1965 | 2007 |
| 107 | 0060308 | TAJIGUAS LANDFILL | 14740 CALLE REAL 25 OF SANTA BARBARA M | GOLETA | CA | | County | yes | 1967 | 2012 |
| 108 | 0060309 | CITY OF SANTA MARIA DISPOSAL SITE | 2065 E MAIN ST | SANTA MARIA | CA | 93454 | City | yes | 1950 | 1994 |
| 109 | 0060315 | MOUNTAIN VIEW SANITARY LANDFILL | CHARLESTON RD | MOUNTAIN VIEW | CA | 94043 | City | yes | 1970 | 2008 |
| 110 | 0060321 | KIRBY CANYON SANITARY LANDFILL | 910 SCHELLER AVENUE | SAN JOSE | CA | 95031 | Private | yes | 1986 | 1989 |
| 111 | 0060329 | REDDING CITY LANDFILL | SAN FRANCISCO AVE | REDDING | CA | 96001 | City | yes | 1936 | 1989 |
| 112 | 0060343 | TENNANT SOLID WASTE DISPOSAL SITE | 1/2 MI N OF TENNANT ON CO RD 50002 | TENNANT | CA | | County | yes | 1980 | 2001 |
| 113 | 0090087 | SPRING ST/HELM ST LANDFILL | SPRING ST WEST HAVEN CT | WEST HAVEN | CT | 06516 | Private | yes | 8 | 1992 |
| 114 | 0100002 | CENTRAL SOLID WASTE FACILITY-1 | W 13 MI ON RD 10 FROM CAMDEN | SANDTOWN | DE | 19934 | State | yes | 1980 | 2013 |
| 115 | 0100003 | SOUTHERN SOLID WASTE FACILITY-1 | S TO SEAFORD L RT 20 2.5 M FROM INT RT9 | | DE | 19973 | State | yes | 1984 | 2018 |
| 116 | 0120002 | SOUTHWEST LANDFILL | STATE RD 24 | ARCHER | FL | 32602 | County | yes | 1973 | 1994 |
| 117 | 0120003 | BAKER COUNTY CENTRAL LANDFILL | SR 121 NORTH OF MACCLENMY | MACCLENMY | FL | 32063 | County | yes | 1975 | 1991 |
| 118 | 0120007 | BREVARD CO CENTRAL DISP FAC LANDFILL | 2250 ADAMSON RD | COCOA | FL | 32926 | County | yes | 1976 | 2010 |
| 119 | 0120009 | BROWARD COUNTY LANDFILL | 4001 SW 142 AVE | DAVIE | FL | | County | yes | 1962 | 1987 |
| 120 | 0120013 | CITRUS COUNTY CENTRAL LANDFILL | 380 W GULF TO LAKE HIGHWAY DIR OFF SR44 | LECANTO | FL | 32661 | County | yes | 1975 | 1988 |
| 121 | 0120017 | NAPLES LANDFILL | INTERSECTION OF CO RD 951 & ST RD 84 | NAPLES | FL | 33962 | County | yes | 1976 | 2003 |
| 122 | 0120019 | NORTH DADE LANDFILL | 215 N.W. 47TH AVENUE | MIAMI | FL | 33178 | County | yes | 1952 | 2010 |
| 123 | 0120020 | S. DADE SOLID WASTE DISPOSAL FACILITY | 24000 S.W. 97TH AVENUE | GOULDS | FL | 33170 | County | yes | 1978 | 2015 |
| 124 | 0120021 | UNITED SANITATION SANITARY LANDFILL | S RIVER DR 1 1/2 MI W OF ST RD 826 | MEDLEY | FL | 33127 | Private | yes | 8 | 1991 |
| 125 | 0120025 | NORTH SANITARY LANDFILL | 11405 ISLAND DRIVE | JACKSONVILLE | FL | 32226 | Other_govt | yes | 1977 | 1997 |
| 126 | 0120029 | CAMP FIVE LANDFILL | OLD BRATT RD 3 MI SOUTH OF STATE RD 4 | CENTURY | FL | 32535 | County | yes | 1974 | 1992 |
| 127 | 0120030 | PERDIDO LANDFILL | COUNTY ROAD C-99 BEULAH RD | CANTONMENT | FL | 32533 | County | yes | 1981 | 2010 |
| 128 | 0120034 | GADSDEN EAST LANDFILL | COUNTY ROAD 12A | QUINCY | FL | 32351 | County | yes | 1980 | 1987 |
| 129 | 0120046 | SOUTHEAST HILLSBOROUGH COUNTY LANDFILL | ON CR 672 8 MI E OF US 301 | LITHIA | FL | 33547 | County | yes | 1984 | 2020 |
| 130 | 0120060 | LEESBURG LANDFILL | END OF MEELY DRIVE | LEESBURG | FL | 32748 | City | yes | 1945 | 1990 |
| 131 | 0120075 | BASELINE LANDFILL | 6600 SE 58TH AVE | OCALA | FL | 32671 | County | yes | 1978 | 1992 |
| 132 | 0120079 | VOLUME REDUCTION PLANT #1 | ON CO RD 905 | KEY LARGO | FL | 33037 | County | yes | 1981 | 1989 |
| 133 | 0120082 | BRYCEVILLE SANITARY LANDFILL | COUNTY ROAD 121 BRYCEVILLE MASSAU CO FL | | FL | | County | yes | 1975 | 1987 |
| 134 | 0120090 | MODEL SANITARY LANDFILL | 12100 YOUNG PINE RD | ORLANDO | FL | 32857 | County | yes | 1971 | 2006 |
| 135 | 0120093 | CITY OF LAKE WORTH LANDFILL | SO AT INT OF S 'E' ST & WASH AVE | LAKE WORTH | FL | 33460 | City | yes | 1961 | 1987 |
| 136 | 0120095 | LANTANA ROAD LANDFILL | 9011 W LANTANA ROAD LANDFILL | LAKE WORTH | FL | | County | yes | 1968 | 1987 |
| 137 | 0120096 | DYER BOULEVARD LANDFILL | NW CRNR OF INT DYER BLVD & HAVERHL RD | WEST PALM BEACH | FL | | County | yes | 1968 | 1988 |
| 138 | 0120099 | POLK COUNTY NORTH CENTRAL(SITE 201)LANDFL | SR 540 4 3/4 MI E OF INT HWY 98&SR 540 | EATON PARK | FL | | County | yes | 1976 | 2000 |
| 139 | 0120105 | TILLMAN RIDGE LANDFILL | ALLEN NEASE RD | ST AUGUSTINE | FL | 32085 | County | yes | 1976 | 1989 |
| 140 | 0120122 | TOMOKA FARMS ROAD LANDFILL | 1990-TOMOKA FARMS ROAD | DAYTONA BEACH | FL | 32014 | County | yes | 1969 | 2005 |
| 141 | 0130003 | WALKER ROAD SANITARY LANDFILL | END OF WALKER ROAD/LOWER POPLAR ST | MACON | GA | | City | yes | 1970 | 1992 |
| 142 | 0130008 | CHEROKEE COUNTY SANITARY LANDFILL | BLALOCK ROAD | | GA | | County | yes | 1978 | 1990 |
| 143 | 0130010 | CLAYTON COUNTY SANITARY LANDFILL | US HWY 3 LAND LOT 155 DISTRICT 6 | LOVEJOY | GA | 30250 | County | yes | 1979 | 1992 |
| 144 | 0130011 | ROLLING HILLS SANITARY LANDFILL | 870 SULLIVAN ROAD | COLLEGE PARK | GA | 30349 | Private | yes | 1965 | 1995 |
| 145 | 0130014 | BAKER PLACE ROAD LANDFILL | OFF BAKER PL RD AT INTERSECT WITH I-20 | | GA | | County | yes | 1984 | 2004 |
| 146 | 0130015 | COMETA COUNTY LANDFILL | ISHMAN BALLARD RD | NEWNAN | GA | 30263 | County | yes | 1960 | 1988 |
| 147 | 0130016 | DEKALB CNTY SEMINOLE RD SAN LANDFILL | 4203 CLEVELMONT ROAD | ELLENWOOD | GA | 30049 | County | yes | 1977 | 2004 |
| 148 | 0130020 | FAYETTE CNTY LANDFILL GRADY AVE PHASE 2 | GRADY AVE AT FIRST MANASSAS MILE RD | FAYETTEVILLE | GA | 30214 | County | yes | 1974 | 1987 |
| 149 | 0130022 | WALKER MOUNTAIN LANDFILL | FLOYD COUNTY 1 MILE W OF US 27 S | ROME | GA | 30161 | City | yes | 1985 | 2005 |
| 150 | 0130024 | GUN CLUB ROAD LANDFILL | 1409 GUN CLUB RD | ATLANTA | GA | 30318 | City | yes | 1977 | 1999 |
| 151 | 0130025 | KEY ROAD SANITARY LANDFILL | 506 KEY ROAD | DECATUR | GA | 30034 | City | yes | 1970 | 1995 |
| 152 | 0130033 | BUTTON GWINNETT LANDFILL INC | 70 ARNOLD ROAD | LAWRENCEVILLE | GA | 30245 | Private | yes | 1972 | 1988 |
| 153 | 0130036 | BUFORD-MCEVER RD SANITARY LANDFILL | 1564 L F N OF LITTLE MILL RD | BUFORD | GA | 30518 | City | yes | 1966 | 1988 |

Listing of Subtitle D Landfills in 1986 Survey - by State

16:40 Thursday, May 9, 1991

| OBS | id_no | Name | Street | City | State | Zipcode | Owner | Permit | Yr_open | Yr_close |
|-----|---------|---|---|---------------|-------|---------|------------|--------|---------|----------|
| 154 | 0130053 | CONYERS-ROCKDALE LANDFILL | MILLER BOTTOM RD | CONYERS | GA | 30207 | Other_govt | yes | 1971 | 1991 |
| 155 | 0130060 | BUTTS COUNTY SANITARY LANDFILL | BROWLEE RD | JACKSON | GA | 30233 | County | yes | 1950 | 1993 |
| 156 | 0130089 | CITY OF GRIFFIN SANITARY LANDFILL | SHOAL CREEK ROAD | GRIFFIN | GA | 30223 | Private | yes | 1975 | 1992 |
| 157 | 0130091 | STEPHENS COUNTY LANDFILL | RT 6 BOX 319 HWY 145 LIBERTY HILL RD | TOCCOA | GA | 30577 | County | yes | 1975 | 1991 |
| 158 | 0130095 | TROUP COUNTY MOUNTVILLE LANDFILL | 12 MI E LA GRANGE MOUNTVILLE COMMUNITY | LA GRANGE | GA | 30241 | County | yes | 1970 | 2008 |
| 159 | 0130116 | JENKINS COUNTY SANITARY LANDFILL | PO BOX 797 2MI E OF MILLEN ON CTY RD187 | MILLEN | GA | 30442 | County | yes | 1986 | 2001 |
| 160 | 0130119 | EAST DUBLIN WATHONIAL DRIVE SITE | ON THE NORTH SIDE OF WATHONIAL DRIVE | EAST DUBLIN | GA | 31021 | City | yes | 1982 | 1990 |
| 161 | 0130120 | LAURENS COUNTY SANITARY LANDFILL | BETHSAIDA CHURCH ROAD | DUBLIN | GA | 31021 | County | yes | 1974 | 1987 |
| 162 | 0130133 | WILCOX COUNTY LANDFILL | ROUTE 1 | ROCHELLE | GA | 31079 | County | yes | 1976 | 1990 |
| 163 | 0130135 | ROARING CREEK SITE | | BAXLEY | GA | 31513 | County | yes | 1976 | 1991 |
| 164 | 0130139 | SMYRNA LANDFILL | | NAHUNTA | GA | 31553 | County | yes | 1974 | 2000 |
| 165 | 0130140 | MILL CREEK SANITARY LANDFIELD | 6 M WEST OF 116 ON E OF R280 BRYAN CO | | GA | | County | yes | 1975 | 1990 |
| 166 | 0130144 | CHARLTON COUNTY LANDFILL | LOCATED ON HWYS 121/23 SOUTH | FOLKSTON | GA | 31537 | County | yes | 1946 | 1987 |
| 167 | 0130150 | CAFE ROAD SANITARY LANDFILL | OLD CAFE ROAD 1.5 M FROM 195 & SPUR 25 | BRUNSWICK | GA | 31520 | County | yes | 1968 | 2000 |
| 168 | 0130166 | QUITMAN BROOKS COUNTY LANDFILL | 3 MI S OF CO COURTHOUSE ON GA ST RT 33 | QUITMAN | GA | 31643 | City | yes | 1969 | 1991 |
| 169 | 0130170 | COOK COUNTY SANITARY LANDFILL | TAYLOR RD ROUTE 3 ADEL GA | ADEL | GA | 31620 | County | yes | 1979 | 1988 |
| 170 | 0130172 | DECATUR COUNTY SANITARY LANDFILL | 4 MI SO OF BAINBRIDGE ON GA 309 | BAINBRIDGE | GA | 31717 | County | yes | 1982 | 1992 |
| 171 | 0130179 | LANIER CO LANDFILL | | | GA | | Private | yes | 1971 | 1987 |
| 172 | 0130186 | MARION COUNTY LANDFILL | ON CO RD 125 OFF OF CO RD 111/MARION CO | BUENA VISTA | GA | 31803 | County | yes | 1979 | 1999 |
| 173 | 0130190 | RANDOLPH COUNTY SANITARY LANDFILL | 1 MI NO COUNTY CORRECTIONAL INSTITUTE | CUTSBERT | GA | 31740 | County | yes | 1973 | 1988 |
| 174 | 0130194 | SUMTER COUNTY LANDFILL CR/95 | MCMATH HILL RD 2 MI NW OF HWY 280 W | AMERECIES | GA | 31709 | County | yes | 1974 | 1995 |
| 175 | 0130199 | THOMASVILLE-THOMAS CO SANITARY LANDFILL | 1.5 MILES EAST OF U S 19 ON SUNSET DR | | GA | | County | yes | 1974 | 2009 |
| 176 | 0130200 | TIFTON & TIFT CO SANITARY LANDFILL | MITCHEL STORE RD 6 MI ON HWY 319 | TIFTON | GA | 31793 | Other_govt | yes | 1981 | 2001 |
| 177 | 0150018 | WAIKAPU LANDFILL | WAIKO RD 2 MI E FROM HONOAPIILANI HWY | WAIKAPU | HI | 96793 | County | yes | 1970 | 1987 |
| 178 | 0150019 | HALEHAKA SANITARY LANDFILL | HALEHAKA ROAD | LIHUE | HI | 96766 | County | yes | 1975 | 1989 |
| 179 | 0190001 | ADAIR COUNTY SANITARY LANDFILL | 7 MILES N OF GREENFIELD ON HIGHWAY 25 | GREENFIELD | IA | 50849 | County | yes | 1974 | 2000 |
| 180 | 0190013 | CASS COUNTY SANITARY LANDFILL | E ON HWY 6 L 1 MI ON 71 L 3.5 MI ON ASP | ATLANTIC | IA | 50022 | Private | yes | 1972 | 1997 |
| 181 | 0190020 | CLINTON COUNTY EAST LANDFILL | 3.7 MI W OF INTERSECTION US67 & ELVIRA | CLINTON | IA | 52732 | Private | yes | 1974 | 1990 |
| 182 | 0190036 | HARRISON CO LANDFILL | RR 1 1 MI E OF LOGAN IA ON HWY 30 | LOGAN | IA | 51546 | County | yes | 1976 | 1990 |
| 183 | 0190039 | HUMBOLDT COUNTY LANDFILL | 5 1/2 NE 1/4 SEC 29 T-92N R-28W GROVE T | DAKOTA CITY | IA | 50529 | Other_govt | yes | 1983 | 2002 |
| 184 | 0190044 | JONES COUNTY SOLID WASTE MGT COMM | RR 3 2 MI E 3/4 MI S OF AMBER IA | ANAMOSA | IA | 52205 | Other_govt | yes | 1970 | 1996 |
| 185 | 0190049 | LINN COUNTY LANDFILL | 1954 COUNTY HOME ROAD | MARION | IA | 52302 | County | yes | 1972 | 2000 |
| 186 | 0190052 | MAHASKA COUNTY SOLID WASTE COMM | HIGHWAY #137 SOUTH OF OSKALOOSA | OSKALOOSA | IA | 52577 | Other_govt | yes | 1971 | 1996 |
| 187 | 0190055 | HILLS COUNTY LANDFILL | RURAL ROUTE 2 | MALVERN | IA | 51551 | Private | yes | 1973 | 2010 |
| 188 | 0190058 | LUCAS-MONROE CO SANITARY LANDFILL | 1/4 MI N OF US HWY 34 ON LUCAS-MONROE L | | IA | | City | yes | 1975 | 1995 |
| 189 | 0190059 | MUSCATINE COUNTY SANITARY LANDFILL | S OF INTERSECTION RTE Y 30 AND U S 61 | | IA | | Other_govt | yes | 1975 | 1995 |
| 190 | 0190063 | PALO ALTO COUNTY LANDFILL | HY NO 4 2 MI S OF GREATINGER IOWA | | IA | | Private | yes | 1976 | 2011 |
| 191 | 0190065 | DES MOINES METROP E SANITARY LANDFILL | 10 MI E OF DES MOINES ON HWY 163 | | IA | | Other_govt | yes | 1972 | 2031 |
| 192 | 0190069 | SHELBY COUNTY SANITARY LANDFILL | 1 MILE NORTH & 1/2 MILE WEST OF HARLAM | HARLAM | IA | 51537 | County | yes | 1974 | 1996 |
| 193 | 0190074 | CTY REG SER AGCY | RR 1 | CORNING | IA | 50841 | County | yes | 1975 | 2000 |
| 194 | 0190084 | WRIGHT COUNTY SANITARY LANDFILL | C/O G STURGEON PO BOX 476 DOWS IA 50071 | CLARION | IA | 50525 | Other_govt | yes | 1973 | 1998 |
| 195 | 0160006 | BOUNDARY COUNTY SOLID WASTE | ON ROAD 29 AT TOP OF NORTH HILL | BONNERS FERRY | ID | 83805 | County | yes | 1974 | 2012 |
| 196 | 0160018 | NEW MEADOWS LANDFILL | 1/2 MI SOUTH OF NEW MEADOWS ON 95 | | ID | | County | yes | 1950 | 2005 |
| 197 | 0160022 | GEM COUNTY LANDFILL | WEST END OF DEWEY RD S | EMMETT | ID | 83617 | County | yes | 1973 | 2010 |
| 198 | 0160028 | WASHINGTON COUNTY SANITARY LANDFILL | HIGHWAY 95 | WEISER | ID | 83672 | County | no | 1966 | 1995 |
| 199 | 0160048 | MALTA LANDFILL | 1 3/4 M E OF MALTA | MALTA | ID | 83342 | County | yes | 1975 | 2000 |
| 200 | 0160050 | ALBROB LANDFILL | 3 MI S OF ALBROB CASSIA CNTY ID HWY 77 | ALBROB | ID | 83311 | County | no | 1970 | 2042 |
| 201 | 0160055 | GOODING COUNTY SANITARY LANDFILL | 5 MI W ON SHOESTRING RD 1MI S TO END | GOODING | ID | 83330 | County | yes | 1973 | 2011 |
| 202 | 0160061 | TWIN FALLS CO W LANDFILL | 634 ADDISON AVE W | TWIN FALLS | ID | 83301 | County | yes | 1910 | 2005 |
| 203 | 0160067 | FORT HALL MINE LANDFILL | FORT HALL MINE RD 3MI E OF POCATELLO | POCATELLO | ID | 83204 | County | yes | 1955 | 2010 |
| 204 | 0160071 | BUTTE COUNTY SANITARY LANDFILL | 2 1/2 MI E OF ARCO TWP 4 N R27EBM | ARCO | ID | 83213 | City | yes | 1950 | 2000 |

Listing of Subtitle D Landfills in 1986 Survey - by State

16:40 Thursday, May 9, 1991
Permit Tr_open Tr_close

| DBS | id_no | Name | Street | City | State | Zipcode | Owner | Permit | Tr_open | Tr_close |
|-----|---------|--|--|-----------------|-------|---------|---------|--------|---------|----------|
| 205 | 0170081 | SMALL LANDFILL | 2 3/4 MI W OF HWY 22 & COUNTY RD 42 | DUBOIS | IL | 83423 | County | yes | 1965 | 2027 |
| 206 | 0160093 | LEWIS MODIFIED LANDFILL | 1/2 MILE E POST OFFICE ON OLD ST HWY 28 | | ID | | County | yes | 1970 | 2020 |
| 207 | 0160095 | TENDRY MODIFIED LANDFILL | E OF FMDY STORE ON AGENCY CRK RD | | ID | | County | yes | 1976 | 1998 |
| 208 | 0120100 | POLK COUNTY NORTHEAST LANDFILL | BANKER ISLAND RD | LAKE HAMILTON | IL | | County | yes | 1980 | 1995 |
| 209 | 0170006 | SAVANNA LANDFILL | WACKER ROAD-CARROLL COUNTY | SAVANNA | IL | 61074 | City | yes | 1967 | 1988 |
| 210 | 0170010 | CITY OF POLO SANITARY LANDFILL | MOOTH EAST CORNER OF CITY | GALVA | IL | 61434 | City | yes | 1900 | 2000 |
| 211 | 0170020 | CITY OF POLO SANITARY LANDFILL | BROOKVILLE RD HAZELHURST IL ELKHORN GRO | HAZELHURST | IL | 61284 | City | yes | 1966 | 1991 |
| 212 | 0170022 | ESG MATTS LANDFILL | 8400 77TH ST WEST | TAYLOR RIDGE | IL | 62375 | Private | yes | 1964 | 1998 |
| 213 | 0170031 | JENNINGS BROS LANDFILL | 5 MI W OF MT STERLING IL TO BUCKHORN RD | TIMMELL | IL | 62375 | Private | yes | 1968 | 2000 |
| 214 | 0170035 | URBANA SANITARY LANDFILL | 1270 E UNIVERSITY AV | URBANA | IL | 61801 | City | yes | 1940 | 1987 |
| 215 | 0170060 | MACON COUNTY LANDFILL | APPROX 2 MI SW OF DECATUR AT INT OF MIL | DECATUR | IL | 62522 | Private | yes | 1952 | 2000 |
| 216 | 0170062 | CITY OF JACKSONVILLE LANDFILL | RR#3 ON RTE 78 8 MI W OF INT OF N MAIN | JACKSONVILLE | IL | 62650 | Private | yes | 1976 | 1996 |
| 217 | 0170074 | WASHINGTON/GRIMM | WASHINGTON TOWNSHIP TAZEWELL CO IL 1/2M | WASHINGTON | IL | 61571 | Private | yes | 1970 | 1995 |
| 218 | 0170089 | JERSEY SANITATION CORP | 2 MI S W OF JERSEYVILLE ON TOWNSHIP RD | JERSEYVILLE | IL | 62032 | Private | yes | 1973 | 2020 |
| 219 | 0170104 | SALEM COMMUNITY LANDFILL | EAST LAKE ST | SALEM | IL | 62881 | City | yes | 1971 | 2007 |
| 220 | 0170115 | OLNEY/OCHS | RR 4 | OLNEY | IL | 62450 | Private | yes | 1970 | 8 |
| 221 | 0170117 | J & R LANDFILL INC | 1/4 MI E OF RT 156 SW | SELLEVILLE | IL | 62223 | Private | yes | 1975 | 1992 |
| 222 | 0170138 | AMERICAN GRADING COMPANY | 880 CT RR AND MAINLINE SANTA FE RR | MCCOOK | IL | 60529 | Private | yes | 1944 | 1987 |
| 223 | 0170139 | LAKE LANDFILL | 1300 WILLOW ROAD | NORTHBROOK | IL | 60062 | Private | yes | 1970 | 1988 |
| 224 | 0170149 | GREENE VALLEY LANDFILL | 9 S 610 GREENE ROAD | HAPERVILLE | IL | 60540 | County | yes | 1974 | 2005 |
| 225 | 0170151 | SETTLERS HILL SANITARY LANDFILL | 1031 E FAYAN PKWY | BATAVIA | IL | 60510 | County | yes | 1982 | 1995 |
| 226 | 0170152 | WOODLAND LANDFILL | FIRE CODE # 33000 RT 25 AND GILBERT ST | SOUTH ELGIN | IL | 60120 | Private | yes | 1976 | 1994 |
| 227 | 0170155 | ARF LANDFILL CORPORATION | 1 MILE SOUTH OF ROUTE 120 ON ROUTE B3 | GRAYS LAKE | IL | 60030 | Private | yes | 1992 | 1992 |
| 228 | 0170161 | OGLESBY MUNICIPAL LANDFILL | 1201 E WALNUT ST | OGLESBY | IL | 61348 | City | yes | 1955 | 1993 |
| 229 | 0180013 | CLARK-FLOYD LANDFILL | WILSON SWITCH RD OFF HWY 60 CLARK CO | CENTRAL BARREN | IN | | County | yes | 1971 | 2000 |
| 230 | 0180030 | HARRICO LANDFILL CO INC | WENNING ROAD & STATE RD 135 | PORTLAND | IN | 47161 | Private | yes | 1974 | 1989 |
| 231 | 0180037 | JAY COUNTY LANDFILL | STATE ROAD 67 SOUTH | CLAYPOOL | IN | 47371 | Private | yes | 1969 | 2010 |
| 232 | 0180041 | RAMBOTTEN LANDFILL | E OF PACKERTOWN ON 800 S 3/4 MI ON N | MICH CITY | IN | 46510 | Private | yes | 1971 | 2000 |
| 233 | 0180046 | LAPORTE COUNTY SANITARY LANDFILL | 10501 W 300 N | MOROCO | IN | 46360 | Private | yes | 1979 | 2026 |
| 234 | 0180055 | NEUTON COUNTY SANITARY LANDFILL #56-1 | ON CR 500 S 1 MI S OF STATE RD | PETERSBURG | IN | 47963 | County | yes | 1972 | 1989 |
| 235 | 0180059 | PIKE COUNTY LANDFILL | CNTY RD 50 S ONE MI E OF CNTY RD 475 E | WYATT | IN | 47567 | County | yes | 1984 | 1993 |
| 236 | 0180067 | PRAIRIE VIEW LANDFILL | 15505 SHIVELY RD | FT BEN HARRISON | IN | 46595 | Private | yes | 1981 | 2007 |
| 237 | 0180090 | FT BENJAMIN HARRISON SANITARY LANDFILL | GLENN ROSEL 2RD OTIS AVENUE | GARNETT | IN | 46216 | Federal | yes | 1968 | 1991 |
| 238 | 0200002 | ANDERSON COUNTY LANDFILL | 1 MI SOUTH GARNETT OFF HIGHWAY #169 | HIANATHA | KS | 66032 | County | yes | 1976 | 2020 |
| 239 | 0200098 | BROWN COUNTY LANDFILL | 4 MI S AT JCT US 36 & 73 | BURLINGTON | KS | 66434 | County | yes | 1974 | 2074 |
| 240 | 0200018 | COFFEY COUNTY LANDFILL | 3/4 MI N 2 MI E OF US 75 & KROSHO ST | WINFIELD | KS | 66839 | County | yes | 1978 | 1998 |
| 241 | 0200020 | COMLEY COUNTY LANDFILL | 1 1/2 MI E OF JCT OF US 77 & COMLEY #27 | WINFIELD | KS | 67156 | County | yes | 1975 | 1995 |
| 242 | 0200032 | ELLIS COUNTY LANDFILL | 1 MI N & 1 MI W OF JCT OF US 183 & 1-70 | HAYS | KS | 67601 | County | no | 1978 | 2000 |
| 243 | 0200033 | ELLSWORTH COUNTY SANITARY LANDFILL | 1 MI & 1/2 MI W OF CASHCO BLDG ON HWY 40 | ELLSWORTH | KS | 67439 | County | yes | 1974 | 2000 |
| 244 | 0200035 | FORD COUNTY SANITARY LANDFILL | 2 MI N INT SEC HWY 154 & 50 NEAR AIRPORT | DOGGE CITY | KS | 67801 | County | yes | 1977 | 2020 |
| 245 | 0200036 | GOVE COUNTY LANDFILL | 2 1/4 MI SE 1/4 MI W OF CITY | PARK | KS | 67751 | County | yes | 1977 | 1990 |
| 246 | 0200045 | HARPER CO LANDFILL | 5 MI N OF ANTHONY ON K-14 1/2 MI E | ANTHONY | KS | 67003 | County | yes | 1982 | 2032 |
| 247 | 0200052 | OLATHE LANDFILL | HEDGE LN & 127TH ST | OLATHE | KS | 66061 | City | yes | 1966 | 2005 |
| 248 | 0200053 | JOHNSON COUNTY LANDFILL INC | 18181 W 53RD | SHAWNEE | KS | 66217 | Private | yes | 1952 | 2011 |
| 249 | 0200071 | CITY OF INMAN SOLID WASTE | 1/2 MILE ME 1/4 MILE E OF INMAN | INMAN | KS | 66246 | City | yes | 1970 | 2004 |
| 250 | 0200073 | MEADE COUNTY LANDFILL | HWY K23 2 MI N OF INTER HWY US 54 & K23 | MEADE | KS | 67864 | County | yes | 1973 | 2000 |
| 251 | 0200074 | CITY OF FOWLER | 1 1/2 MILES EAST OF FOWLER | FOWLER | KS | 67844 | City | yes | 1974 | 1995 |
| 252 | 0200085 | NORTON COUNTY LANDFILL | 1 MILE E OF CITY OF NORTON | NORTON | KS | 67654 | County | yes | 1974 | 2000 |
| 253 | 0200090 | BURDETT-ROSEL LANDFILL | COURTHOUSE 2 1/2 MI E OF BURDETT KS | LARNED | KS | 67550 | County | yes | 1974 | 1995 |
| 254 | 0200098 | RICE COUNTY SANITARY LANDFILL | 2 1/8 MILES W OF INT OF US 56 & K14 | LYONS | KS | 67534 | County | yes | 1973 | 2070 |
| 255 | 0200100 | RILEY COUNTY LANDFILL | 5 1/2 OF THE ME 1/4 SEC 36, T10S, R7E | LYONS | KS | | County | yes | 1964 | 2000 |

Listing of Subtitle D Landfills in 1986 Survey - by State

Street City State Zipcode Owner Permit Yr_open Yr_close

| 085 | id_no | Name | Street | City | State | Zipcode | Owner | Permit | Yr_open | Yr_close |
|-----|---------|---|---|------------------|-------|---------|------------|--------|---------|----------|
| 256 | 0200103 | RUSSELL CO LANDFILL | 3 1/2 MI N ON 281 HWY EA OF RUSSELL | RUSSELL | KS | 67665 | County | yes | 1974 | 2014 |
| 257 | 0200107 | SEWARD COUNTY SANITARY LANDFILL | EAST 8TH & 54 HI-WAY | LIBERAL | KS | 67901 | County | yes | 1970 | 1995 |
| 258 | 0200111 | SHERMAN COUNTY LANDFILL | 2 MI N INT OF 8TH AND CALDWELL .5 MI E | GOODLAW | KS | 67735 | County | yes | 1957 | 2035 |
| 259 | 0200113 | CITY OF LEBANON LANDFILL | | LEBANON | KS | 66952 | City | yes | 1972 | 2000 |
| 260 | 0200114 | STAFFORD COUNTY SOLID WASTE | 1 MI E 1ST ST & HWY JT 281 & 3/4 MI S | ST JOHN | KS | 67576 | County | yes | 1973 | 2000 |
| 261 | 0200121 | CITY OF SHARON SPRINGS LANDFILL | 2 MILES OF CITY LIMITS ON KS HWY 27 | SHARON SPRINGS | KS | 67756 | City | yes | 1973 | 2010 |
| 262 | 0210001 | ALLEN CO-SCOTTVILLE LANDFILL | 1 MI NW SCOTTVILLE ON KY 1332 | SCOTTVILLE | KY | 42164 | County | yes | 1975 | 1990 |
| 263 | 0210006 | BAVARIAN LANDFILL | END OF MC COY'S & FORK ROAD | WALTON | KY | 40150 | Private | yes | 1973 | 1996 |
| 264 | 0210010 | BULLITT COUNTY LANDFILL | COLLINS HILL ROAD | LEBANON JUNCTION | KY | 40150 | County | yes | 1979 | 2000 |
| 265 | 0210014 | CITY OF MURRAY LANDFILL | 7 MI W ON 121, 1 MI W OF 121 | MURRAY | KY | 42071 | City | yes | 1968 | 2003 |
| 266 | 0210021 | MARION/CRITTENDEN CO LANDFILL | 2 MI FROM INT OF WELDON AND CROOKED CK | MARION | KY | 42064 | County | yes | 1979 | 1995 |
| 267 | 0210025 | CITY OF OWENSBORO | HWY 231 TO HILLBRIDGE TO BURTON RD | OWENSBORO | KY | 42301 | City | yes | 1954 | 1989 |
| 268 | 0210026 | EAST DAVIESS COUNTY LANDFILL | FLOKAL ROAD | | KY | | County | yes | 1970 | 1991 |
| 269 | 0210073 | MAYSVILLE SANITARY LANDFILL | RT #3 | MAYSVILLE | KY | 41056 | City | yes | 1981 | 2021 |
| 270 | 0210080 | MERCER COUNTY LANDFILL | 2176 PERRYVILLE ROAD | HARRISBURG | KY | 40330 | County | yes | 1970 | 2000 |
| 271 | 0210082 | TYRA SANITATION LANDFILL | SALMILL ROAD, 2 MILES FROM KY HWY 11 | MT STERLING | KY | 40353 | Private | yes | 1978 | 1997 |
| 272 | 0210085 | OHIO COUNTY SANITARY LANDFILL | N ON 231 S-09 SE 273 R ON CR R ON Y INT | HARTFORD | KY | 42347 | County | yes | 1980 | 1987 |
| 273 | 0210088 | RUMPKE OF KY LANDFILL PENDLETON CO | BRYANT BRIFFAN RD | | KY | | Private | yes | 1970 | 2044 |
| 274 | 0210098 | WILLIAMS LANDFILL | BOX 229 | TAYLORSVILLE | KY | 40071 | Private | yes | 1973 | 1987 |
| 275 | 0210099 | CITY OF CAMPBELLSVILLE RESIDENTIAL LANDFILL | HIGHWAY 68 | CAMPBELLSVILLE | KY | 42718 | City | yes | 1970 | 1991 |
| 276 | 0210106 | TRI-K LANDFILL INC | ROUTE 3 SKYLINE DRIVE | STAMFORD | KY | 40484 | Private | yes | 1970 | 2011 |
| 277 | 0220109 | DEIRL'S SWAMP SANITARY LANDFILL | NORTH BATON ROUGE WEST THOMAS ROAD | BATON ROUGE | LA | 70821 | Other_govt | yes | 1925 | 1992 |
| 278 | 0220187 | GENTILLY LANDFILL | ALHOMASTER AVE AT ELAINE | NEW ORLEANS | LA | 70119 | Private | no | 1965 | 1986 |
| 279 | 0220209 | TOWN OF LECOMPTIE LANDFILL | 6610 PARISH ROAD | LECOMPTIE | LA | 71301 | City | yes | 1970 | 1989 |
| 280 | 0220300 | UNION PARISH LANDFILL | MP157 AND MP158 | FARMERVILLE | LA | 71241 | County | yes | 1985 | 2060 |
| 281 | 0220355 | WEST DUBBERLY DUMP (HEGLIN) | NORTH & PIPPINS STREET INTERSECTION | | LA | | County | yes | 1982 | 1987 |
| 282 | 0220358 | TOWN OF OAK GROVE LANDFILL | 17000 CHEF MENTEUR HWY | OAK GROVE | LA | 71263 | City | yes | 1980 | 1986 |
| 283 | 0220374 | RECOVERY 1 | S OF I-20 IN DORCHITA PARISH | NEW ORLEANS | LA | 70129 | City | yes | 1976 | 1988 |
| 284 | 0220375 | MAGNOLIA SANITARY LANDFILL | REAR OF MAPLE AVE OFF OF N FRANKLIN ST | MONROE | LA | 71203 | Private | yes | 1986 | 2030 |
| 285 | 0250010 | HOLBROOK SANITARY LANDFILL | NE RT 27 APPROX 3500 FT N INTS RT27 & 109 | HOLBROOK | MA | | Other_govt | yes | 1940 | 2037 |
| 286 | 0250014 | MEDFIELD LANDFILL | OLD ROWLEY RD BET ROWLEY AND NEWBURY | MEDFIELD | MA | | Other_govt | yes | 1936 | 1990 |
| 287 | 0250030 | ROWLEY SANITARY LANDFILL | ORCHARD ROAD | EASTHAM | MA | 02052 | City | yes | 1949 | 1987 |
| 288 | 0250051 | TOWN OF EASTHAM SANITARY LANDFILL | ROSLAND ROAD | | MA | | Other_govt | yes | 1941 | 1990 |
| 289 | 0250058 | FREETOWN LANDFILL | TINKHAM HILL RD .8 MI FROM NORTH ST | ASSONET | MA | | Other_govt | yes | 1950 | 1997 |
| 290 | 0250067 | MATTAPANSETT LANDFILL | COOK STREET | MATTAPANSETT | MA | 02739 | City | yes | 1972 | 1997 |
| 291 | 0250111 | FORT DEVENS SANITARY LANDFILL | YOUNGS RD OFF SUMMER ST | FORT DEVENS | MA | 01433 | Federal | no | 1925 | 1989 |
| 292 | 0250123 | LUNENBURG LANDFILL | RIVERLIN STREET | LUNENBURG | MA | 01462 | Other_govt | yes | 1980 | 1996 |
| 293 | 0250124 | MILLBURY LANDFILL | SOUTH SPENCER RD | MILLBURY | MA | 01527 | City | no | 1940 | 1988 |
| 294 | 0250136 | SPENCER SANITARY LANDFILL | WIGWAM RD | W BROOKFIELD | MA | 01585 | Other_govt | no | 1968 | 1988 |
| 295 | 0250145 | WEST BROOKFIELD LANDFILL | W OF US RT 5 1/4 M S OF MEMORIAL BRDGE | AGAWAM | MA | 01001 | City | yes | 1978 | 1997 |
| 296 | 0250151 | BOMDI ISLAND SANITARY LANDFILL | DUMP ROAD | CLARKSBURG | MA | 01247 | Other_govt | yes | 1958 | 2013 |
| 297 | 0250155 | CLARKSBURG SANITARY LANDFILL | SHIMONS RD | WARWICK | MA | 01364 | City | no | 1974 | 2002 |
| 298 | 0250180 | WARWICK DUMP | 1103 SHAMMUT AVENUE | WILLIAMSTOWN | MA | 01267 | City | yes | 1972 | 1992 |
| 299 | 0250185 | WILLIAMSTOWN SANITARY LANDFILL | NEW LUDLOW ROAD | NEW BEDFORD | MA | 02760 | City | yes | 1922 | 1987 |
| 300 | 0250192 | SHAMMUT AVENUE LANDFILL | UTM GRID COORDINATES 18 SURJ 518272 | CHICOPEE | MA | 01013 | Private | yes | 1967 | 2000 |
| 301 | 0250205 | GRANBY SANITARY LANDFILL | 389 BURRS CROSSING ROAD | GRANBY | MA | 01033 | Private | yes | 1960 | 1994 |
| 302 | 0250207 | GRANBY SANITARY LANDFILL | 2350 MARRIOTTVILLE ROAD | SEVERN | MD | 21144 | Federal | yes | 1958 | 2004 |
| 303 | 0240004 | FORT WEADE SANITARY LANDFILL | 6001 OLNEY-LAYTONSVILLE RD | MARRIOTTVILLE | MD | 21104 | County | yes | 1975 | 1996 |
| 304 | 0240005 | HILLERSVILLE LANDFILL | | LAYTONSVILLE | MD | 20760 | County | yes | 1980 | 2002 |
| 305 | 0240025 | ALPHA RIDGE SOLID WASTE MANG CTR | | | MD | | | yes | 1982 | 1989 |
| 306 | 0240027 | OAKS SANITARY LANDFILL | | | MD | | | yes | 1982 | 1989 |

| DBS | id_no | Name | Listing of Subtitle D Landfills in 1986 Survey - by State | | | | 16:40 Thursday, May 9, 1991 | | | |
|-----|---------|--------------------------------------|---|----------------|-------|---------|-----------------------------|--------|---------|----------|
| | | | Street | City | State | Zipcode | Owner | Permit | Tr_open | Tr_close |
| 307 | 0240028 | SANDY HILL CREATIVE DISPOSAL PROJECT | 9500 LAUREL BOWIE ROAD PO DRAWER R | BOWIE | MD | 20715 | Other_govt | yes | 1978 | 1992 |
| 308 | 0240032 | GLANDING DISPOSAL AREA | GLANDING ROAD 1 MI S OF MILLINGTON | MILLINGTON | MD | 21651 | County | no | 1960 | 1993 |
| 309 | 0240042 | POCOMOKE LANDFILL | | POCOMOKE | MD | | County | yes | 1940 | 2010 |
| 310 | 0230010 | SANDY HILL PARK | ELANOR AVE | WESTBROOK | ME | 04092 | City | yes | 1969 | 1987 |
| 311 | 0230043 | MACWAHOC DUMP | 1.5 MI S OF US RTE 2 ON KINGMAN RD | MACWAHOC PLT | ME | 04451 | Private | yes | 1980 | 2230 |
| 312 | 0230044 | SHERMAN LANDFILL | LANE ROAD 1 MI S OF SHERMAN | | ME | | Other_govt | yes | 1976 | 1996 |
| 313 | 0230052 | HAYNESVILLE TOWN DUMP | #9 RD | HAYNESVILLE | ME | 04446 | City | no | 1972 | 1990 |
| 314 | 0230053 | NORTH YARMOUTH LANDFILL | WEST POWNAL ROAD | NORTH YARMOUTH | ME | 04021 | City | yes | 1971 | 1988 |
| 315 | 0230057 | TOWN OF GRAY LANDFILL | SEAGULL DRIVE | GRAY | ME | 04039 | Other_govt | yes | 1949 | 1988 |
| 316 | 0230059 | MILO LANDFILL | OUTER PARK ST | MILO | ME | 04463 | Private | yes | 1950 | 1988 |
| 317 | 0230063 | TOWN OF ALLAGASH | | ALLAGASH | ME | 04774 | Other_govt | no | 1970 | 2394 |
| 318 | 0230068 | LAKE VIEW PLANTATION | BACK ROAD | LAKE VIEW | ME | 04463 | Private | yes | 1975 | 1990 |
| 319 | 0230094 | TOWN OF YORK SANITARY LANDFILL | WITCHTROT RD | YORK | ME | 03909 | Other_govt | no | 1977 | 1994 |
| 320 | 0230110 | TOWN OF DEER ISLE LANDFILL | MONUMENT ROAD DEER ISLE | DEER ISLE | ME | 04627 | Other_govt | yes | 1974 | 1993 |
| 321 | 0230112 | FRIENDSHIP TOWN DUMP | FINNTOWN RD-3/4 MI OFF RT 97 AT CUSHING | FRIENDSHIP | ME | 04547 | Other_govt | yes | 1955 | 1989 |
| 322 | 0230113 | LAMBERT LAKE DUMP | 18 MILES E OF JUNCTION 6 AND 1-A | T-I-R-3 | ME | | County | no | 1936 | 1987 |
| 323 | 0230116 | MATTAWANKEAG TOWN DUMP | STATION STREET | MATTAWANKEAG | ME | 04459 | Other_govt | no | 1965 | 1988 |
| 324 | 0230124 | SWANS ISLAND DUMP | | SWANS ISLAND | ME | 04685 | City | no | 1956 | 2017 |
| 325 | 0230129 | DANFORTH LANDFILL | MAPLE STREET | DANFORTH | ME | 04424 | City | yes | 1977 | 1994 |
| 326 | 0230140 | TOWN OF TEMPLE | TEMPLE MAINE 04984 | | ME | | Other_govt | no | 1940 | 2000 |
| 327 | 0230147 | FARMINGTON LANDFILL | ROUTE 2 | FARMINGTON | ME | 04938 | Other_govt | yes | 1975 | 2000 |
| 328 | 0230161 | COBURN GORE DUMP | ROUTE 27 | COBURN GORE | ME | 04982 | County | no | 1968 | 2001 |
| 329 | 0230165 | GRAND ISLE LANDFILL | DUMP ROAD | GRAND ISLE | ME | 04746 | Other_govt | yes | 1977 | 1997 |
| 330 | 0230168 | TOWN OF HOULTON LANDFILL | DUMP ROAD | HOULTON | ME | 04730 | City | yes | 1972 | 1997 |
| 331 | 0230178 | WINTER HARBOR DOWN DUMP | NEWMAN STREET (STATE HWY #786) | WINTER HARBOR | ME | 04693 | City | no | 1965 | 1990 |
| 332 | 0230183 | HARMONY & WELLINGTON LANDFILL | WELLINGTON ROAD RTE 154 | HARMONY | ME | 04942 | Other_govt | yes | 1972 | 1995 |
| 333 | 0230186 | TOWN OF SANGERVILLE-DUMP | 2 MI SOUTH ON ROUTE 23 | SANGERVILLE | ME | 04479 | City | no | 1950 | 1988 |
| 334 | 0230194 | PRINCETON DISPOSAL FACILITY | EASTERN CUT-OFF ROAD | PRINCETON | ME | 04668 | City | yes | 1971 | 1988 |
| 335 | 0230210 | NEW SWEDEN TOWN DUMP | BONDESON ROAD | NEW SWEDEN | ME | 04762 | Other_govt | no | 1966 | 1989 |
| 336 | 0230211 | NORTH HAVEN DUMP | NORTH SHORE ROAD | NORTH HAVEN | ME | 04853 | Other_govt | yes | 1958 | 8 |
| 337 | 0230223 | ATHENS LANDFILL | DORE HILL RD | ATHENS | ME | 04912 | Other_govt | yes | 1947 | 1992 |
| 338 | 0230229 | MASARDIS DUMP | BLACKWATER RD BOX 6 | MASARDIS | ME | 04759 | City | no | 1972 | 2000 |
| 339 | 0230235 | STOCKHOLM TOWN DUMP | N MAIN ST | STOCKHOLM | ME | 04783 | Other_govt | yes | 1965 | 2000 |
| 340 | 0230246 | ORONO SANITARY LANDFILL | FOREST AVENUE 1.8 MI W OF I-95 | ORONO | ME | 04473 | City | yes | 1975 | 2018 |
| 341 | 0230261 | REED PLANTATION | RTE 171 | WYTOPITLOCK | ME | 04497 | Other_govt | no | 1966 | 1992 |
| 342 | 0230262 | ST GEORGE LANDFILL | WALLSTON ROAD | TENANTS HARBOR | ME | 04860 | Other_govt | yes | 1954 | 1988 |
| 343 | 0230265 | CORNVILLE LANDFILL | HUFF RD | CORNVILLE | ME | 04976 | Private | yes | 1976 | 1987 |
| 344 | 0230267 | TOWN OF MILFORD LANDFILL | COUNTY RD | MILFORD | ME | 04461 | Other_govt | no | 1976 | 2000 |
| 345 | 0230274 | TRI-COMMUNITY SANITARY LANDFILL | MURPHY ROAD | FT FAIRFIELD | ME | 04742 | City | yes | 1978 | 2020 |
| 346 | 0230276 | BRIDGEWATER LANDFILL | CORNER ROAD | BRIDGEWATER | ME | 04735 | Other_govt | yes | 1979 | 1999 |
| 347 | 0230279 | MARS HILL LANDFILL | HILL ST | MARS HILL | ME | | City | yes | 1979 | 1992 |
| 348 | 0230287 | WISCASSET LANDFILL | HUNTOON HILL RD | WISCASSET | ME | 04578 | City | yes | 1959 | 2036 |
| 349 | 0260002 | ALGER COUNTY LANDFILL | 1 MI S OF M-28 | MUMISING | MI | 49862 | City | yes | 1968 | 2034 |
| 350 | 0260006 | DAFTER SANITARY LANDFILL | BOX 51 | DAFTER | MI | 49724 | Private | yes | 1983 | 2013 |
| 351 | 0260008 | CENTRAL LANDFILL AUTHORITY | HYDRAULIC ROAD | IRON MOUNTAIN | MI | 49801 | City | no | 1970 | 2020 |
| 352 | 0260014 | CRYSTAL FALLS TOWNSHIP LANDFILL | 1/2 MI E OF HWY 141 ON POWER PLANT RD | CRYSTAL FALLS | MI | 49920 | Other_govt | no | 1976 | 1990 |
| 353 | 0260016 | ALLOUEZ TOWNSHIP LANDFILL | 5 MI POINT RD 1 MI NW OF AHMEER | ALLOUEZ | MI | 69805 | Other_govt | no | 1975 | 1999 |
| 354 | 0260029 | GLEN'S SANITARY LANDFILL INC | M 72 WEST | MAPLE CITY | MI | 49664 | Private | yes | 1975 | 1998 |
| 355 | 0260031 | MASON COUNTY LANDFILL | 600 W FIRST STREET | SCOTTVILLE | MI | 49454 | County | yes | 1978 | 1995 |
| 356 | 0260039 | SHORTS SANITARY LANDFILL | 5330 E TOWNHALL ROAD | HALE | MI | 48739 | Private | yes | 1973 | 2005 |
| 357 | 0260043 | SOUTH KENT (BYRON) LANDFILL | 10300 CLYDE PARK SW | BYRON CENTER | MI | 49315 | County | yes | 1982 | 2002 |

Listing of Subtitle D Landfills in 1986 Survey - by State

16:40 Thursday, May 9, 1991

| QBS | id_no | Name | Street | City | State | Zipcode | Owner | Permit | Yr_open | Yr_close |
|-----|---------|--|--|------------------|-------|---------|------------|--------|---------|----------|
| 358 | 0260047 | INDEPENDENT LANDFILL | 4006 E BROADWAY | MUSKEGON | MI | 49444 | Private | yes | 1966 | 1987 |
| 359 | 0260049 | MUSKEGON COUNTY SOLID WASTE FACILITY | ON M-46 BETWEEN ENSLEY AND SWANSON ROAD | MUSKEGON | MI | 49442 | County | yes | 1973 | 2027 |
| 360 | 0260052 | OTLAWA COUNTY FARMS INC | 15550 68TH AVE | COOPERSVILLE | MI | 49404 | Private | yes | 1983 | 2000 |
| 361 | 0260057 | WESTSIDE LANDFILL INC | ROBERTS RD | THREE RIVERS | MI | 49093 | Private | yes | 1971 | 1995 |
| 362 | 0260058 | GRANGER WASTE MANAGEMENT FACILITY NO 2 | 8550 W GRAND RIVER AVE | GRAND LEDGE | MI | 48837 | Private | yes | 1968 | 2005 |
| 363 | 0260069 | MIDLAND SANITARY LANDFILL | 4311 E ASHMAN ST | MIDLAND | MI | 48640 | City | no | 1969 | 2000 |
| 364 | 0260073 | SEXTON/MILLER ROAD SANITARY LANDFILL | 2145 S MILLER ROAD JAMES TOWNSHIP | SAGINAW | MI | 48603 | Private | yes | 1982 | 1991 |
| 365 | 0260097 | RIVERVIEW LAND PRESERVE | 20455 GRANGE ROAD | RIVERVIEW | MI | 48192 | City | yes | 1968 | 2008 |
| 366 | 0260098 | CITY SAND & LANDFILL INC | 46805 WILLOW RD | SUMPTER | MI | 48111 | Private | yes | 1970 | 1992 |
| 367 | 0260099 | WAYNE DISPOSAL-CANTON | 5305 LILLEY ROAD | CANTON | MI | 48188 | Private | yes | 1984 | 1987 |
| 368 | 0270026 | COOK AREA MODIFIED SANITARY LANDFILL | CITY HALL | COOK | IL | 55723 | Other_govt | yes | 1982 | 2011 |
| 369 | 0270048 | GRAND RAPIDS AREA LANDFILL | 4 MI W US 2 4 MI W OF G RAPIDS | GRAND RAPIDS | MN | 55744 | County | yes | 1972 | 2001 |
| 370 | 0270052 | HIBBING SERVICE AREA LANDFILL | ON HWY 169 1 MI W AT INTERSEC HWY 73 | HIBBING | MN | 55746 | County | yes | 1978 | 2000 |
| 371 | 0270062 | JACKSON COUNTY SANITARY LANDFILL | 3 1/2 MI S OF LAKE HELD ON ST HWY 86 | LAKEFIELD | MN | 56150 | County | yes | 1974 | 2006 |
| 372 | 0270083 | LOUISVILLE LANDFILL INC | 13000 JOHNSON MEMORIAL DRIVE | SHAKOPEE | MN | 55357 | Private | yes | 1968 | 1990 |
| 373 | 0270109 | PIPESTONE COUNTY SANITARY LANDFILL | ON CO RD #6 4 S AND 1 E OF HOLLAND MINN | | MN | | County | yes | 1973 | 1990 |
| 374 | 0270131 | VERMILION MODIFIED LANDFILL | ST LOUIS CO-1/4 MI SE OF HWY 169 | SOLDAN | MN | 55790 | County | yes | 1974 | 2006 |
| 375 | 0270134 | WASECA COUNTY SANITARY LANDFILL | 4 MI SO OF WASECA ON TRUNK HWY 13 | WASECA | MN | 56093 | County | yes | 1973 | 2006 |
| 376 | 0270138 | WLSSD SANITARY LANDFILL | RIDGEVIEW RD 1/2 MI W OF RICE LAKE RD | DULUTH | MN | 55811 | Other_govt | yes | 1965 | 1998 |
| 377 | 0290032 | LEE'S SUMMIT MUNICIPAL LANDFILL | 2101 SE HAMBLIN RD | LEE'S SUMMIT | MO | 64063 | City | yes | 1981 | 1991 |
| 378 | 0290033 | RUMBLE SANITARY LANDFILL | | SUGARCREEK | MO | 64054 | Private | yes | 1982 | 1994 |
| 379 | 0290035 | JACKSON COUNTY LANDFILL INC | RR2 1-70 & WOODS CHAPEL RD 1 MI NORTH R1 2 | BLUE SPRINGS | MO | 64105 | Private | yes | 1973 | 1998 |
| 380 | 0290021 | RYE CREEK LANDFILL | | KIRKSVILLE | MO | 63501 | Private | yes | 1983 | 2020 |
| 381 | 0290025 | HENDERSON LANDFILL | R1 BOX 20 | GALT | MO | 64641 | Private | yes | 1978 | 1993 |
| 382 | 0290026 | ROHLFING LANDFILL | | FAYETTE | MO | 65248 | Private | yes | 1971 | 2021 |
| 383 | 0290074 | C & S LANDFILL | ADJ TO WARDFIELD RD IN FRANKLIN CO MO | | MO | | Private | yes | 1970 | 1996 |
| 384 | 0290088 | WEST COUNTY DISPOSAL LTD | SULFUR SPRINGS RD | ST. LOUIS COUNTY | MO | 63088 | Private | yes | 1974 | 1999 |
| 385 | 0280016 | COLLINS SANITARY LANDFILL | MCDGWALD CHAPEL ROAD | COLLINS | MS | 39428 | City | yes | 1982 | 1992 |
| 386 | 0280017 | DESOTO COUNTY LANDFILL | 889 STARLANDING ROAD | NESBIT | MS | 38651 | County | yes | 1974 | 1992 |
| 387 | 0280025 | GRENADA COUNTY SANITARY LANDFILL | HWY 8E-2 MI E OF INTERSEC HWYS 8&15 | GRENADA | MS | 38901 | County | yes | 1977 | 1992 |
| 388 | 0280036 | HINDS COUNTY LANDFILL | RT 2 BOX 4 | RAYMOND | MS | 39154 | County | yes | 1974 | 2000 |
| 389 | 0280049 | CITY OF OXFORD | PEA RIDGE RD | OXFORD | MS | 38655 | City | yes | 1978 | 2000 |
| 390 | 0280060 | COLUMBIA SANITARY LANDFILL | NORTH SIDE/HWY 586 APP 2 MI W/FOXWORTH | FOXWORTH | MS | 39483 | City | yes | 1977 | 2030 |
| 391 | 0280062 | MONROE COUNTY SANITARY LANDFILL | ROUTE 2 HIGHWAY #8 | ABORDEEN | MS | 39730 | County | yes | 1974 | 1992 |
| 392 | 0280075 | PIKE COUNTY LANDFILL | ROUTE #4 | MAGNOLIA | MS | 39652 | County | yes | 1980 | 8 |
| 393 | 0280081 | RANKIN COUNTY-BEAT ONE | WHITE'S ROAD | FLORENCE | MS | 39073 | County | yes | 1980 | 1992 |
| 394 | 0280082 | PELANATCHIE LANDFILL | MINERAL SPRINGS ROAD OFF ON 43rd | PELANATCHIE | MS | 39145 | City | yes | 1960 | 2000 |
| 395 | 0280088 | ROCKHILL SANITARY LANDFILL | 4MI WEST OF PERKINSTON MS | | MS | | County | yes | 1986 | 2001 |
| 396 | 0280095 | TUNICA COUNTY LANDFILL | | TUNICA | MS | 38676 | County | yes | 1986 | 2000 |
| 397 | 0280099 | WARREN COUNTY SANITARY LANDFILL | STANDARD HILL ROAD | VICKSBURG | MS | 39180 | County | yes | 1960 | 1995 |
| 398 | 0300001 | WISDOM LANDFILL | R 15 W 2 MILES N OF WISDOM ON HWY 43 | | MT | | Private | yes | 1910 | 1990 |
| 399 | 0300023 | LEWISTOWN LANDFILL | 3 MILES E OF LEWISTOWN ON HIGHWAY 87 | LEWISTOWN | MT | 59457 | Private | yes | 1960 | 2010 |
| 400 | 0300038 | SANITARY LANDFILL | | STANFORD | MT | 59479 | County | yes | 1910 | 2000 |
| 401 | 0300047 | BROCKWAY REFUSE ASSN | 1 MILE WEST OF BROCKWAY ON HI-WAY 200 | BROCKWAY | MT | 59214 | County | yes | 1979 | 2056 |
| 402 | 0300058 | LAWDUSKY | | LAWDUSKY | MT | | Federal | no | 1890 | 2000 |
| 403 | 0300064 | DUPUYER SOLID WASTE DISPOSAL DISTRICT | 1/2 MI W OF HWY 89 ON COUNTY ROAD | DUPUYER | MT | 59432 | Other_govt | yes | 1953 | 2053 |
| 404 | 0300067 | POWELL COUNTY SANITARY LANDFILL | 2 1/2 MILES SOUTH EAST OF DEER LODGE | DEER LODGE | MT | 59722 | Other_govt | yes | 1972 | 2000 |
| 405 | 0300069 | TOWN OF TERRY LANDFILL | US 10 2 MI W OF THE TOWN OF TERRY | TERRY | MT | 59349 | Federal | yes | 1975 | 2020 |
| 406 | 0300070 | DARBY SANITARY LANDFILL | 3 MI S OF DARBY OFF OF HWY 93 | | MT | | Private | yes | 1972 | 2010 |
| 407 | 0300080 | PLAINS-PARADISE REFUSE DISPOSAL DISTRICT | APPRO 3/4 OF A MILE OFF HIGHWAY 200 | PLAINS | MT | 59859 | County | yes | 1940 | 2090 |
| 408 | 0300082 | TROUT CREEK SANITARY LANDFILL | SE 1/4 SW 1/4 SW 1/4 SE 1/4 SEC 5 | TROUT CREEK | MT | 59874 | County | yes | 1975 | 2100 |

| QRS | id_no | Name | Listing of Subtitle D Landfills in 1986 Survey - by State | | | | 16:40 Thursday, May 9, 1991 | | | |
|-----|---------|--|---|------------------|-------|---------|-----------------------------|--------|---------|----------|
| | | | Street | City | State | Zipcode | Owner | Permit | Yr_open | Yr_close |
| 358 | 0260047 | INDEPENDENT LANDFILL | 4006 E BROADWAY | MUSKEGON | MI | 49444 | Private | yes | 1966 | 1987 |
| 359 | 0260049 | MUSKEGON COUNTY SOLID WASTE FACILITY | ON M-46 BETWEEN ENSLEY AND SWANSON ROAD | MUSKEGON | MI | 49442 | County | yes | 1973 | 2027 |
| 360 | 0260052 | OTLAWA COUNTY FARMS INC | 15550 68TH AVE | COOPERSVILLE | MI | 49404 | Private | yes | 1983 | 2000 |
| 361 | 0260057 | WESTSIDE LANDFILL INC | ROBERTS RD | THREE RIVERS | MI | 49093 | Private | yes | 1971 | 1995 |
| 362 | 0260058 | GRANGER WASTE MANAGEMENT FACILITY NO 2 | 8550 W GRAND RIVER AVE | GRAND LEDGE | MI | 48837 | Private | yes | 1968 | 2005 |
| 363 | 0260069 | MIDLAND SANITARY LANDFILL | 4311 E ASHMAN ST | MIDLAND | MI | 48640 | City | no | 1969 | 2000 |
| 364 | 0260073 | SEXTON/MILLER ROAD SANITARY LANDFILL | 2145 S MILLER ROAD JAMES TOWNSHIP | SAGINAW | MI | 48603 | Private | yes | 1982 | 1991 |
| 365 | 0260097 | RIVERVIEW LAND PRESERVE | 20455 GRANGE ROAD | RIVERVIEW | MI | 48192 | City | yes | 1968 | 2008 |
| 366 | 0260098 | CITY SAND & LANDFILL INC | 46805 WILLOW RD | SUMPTER | MI | 48111 | Private | yes | 1970 | 1992 |
| 367 | 0260099 | WAYNE DISPOSAL-CANTON | 5305 LILLEY ROAD | CANTON | MI | 48188 | Private | yes | 1984 | 1987 |
| 368 | 0270026 | COOK AREA MODIFIED SANITARY LANDFILL | CITY HALL | COOK | IL | 55723 | Other_govt | yes | 1982 | 2011 |
| 369 | 0270048 | GRAND RAPIDS AREA LANDFILL | 4 MI N US 2 4 MI W OF G RAPIDS | GRAND RAPIDS | MN | 55744 | County | yes | 1972 | 2001 |
| 370 | 0270052 | HIBBING SERVICE AREA LANDFILL | ON HWY 169 1 MI W AT INTERSEC HWY 73 | HIBBING | MN | 55746 | County | yes | 1978 | 2000 |
| 371 | 0270062 | JACKSON COUNTY SANITARY LANDFILL | 3 1/2 MI S OF LAKE HELD ON ST HWY 86 | LAKEFIELD | MN | 56150 | County | yes | 1974 | 2006 |
| 372 | 0270083 | LOUISVILLE LANDFILL INC | 13000 JOHNSON MEMORIAL DRIVE | SHAKOPEE | MN | 55357 | Private | yes | 1968 | 1990 |
| 373 | 0270109 | PIPESTONE COUNTY SANITARY LANDFILL | ON CO RD #6 4 S AND 1 E OF HOLLAND MINN | | MN | | County | yes | 1973 | 1990 |
| 374 | 0270131 | VERMILION MODIFIED LANDFILL | ST LOUIS CO-1/4 MI SE OF HWY 169 | SCUDAN | MN | 55790 | County | yes | 1974 | 2006 |
| 375 | 0270134 | WASECA COUNTY SANITARY LANDFILL | 4 MI SO OF WASECA ON TRUNK HWY 13 | WASECA | MN | 56093 | County | yes | 1973 | 2006 |
| 376 | 0270138 | WLSDD SANITARY LANDFILL | RIDGEVIEW RD 1/2 MI W OF RICE LAKE RD | DULUTH | MN | 55811 | Other_govt | yes | 1965 | 1998 |
| 377 | 0290012 | LEE'S SUMMIT MUNICIPAL LANDFILL | 2101 SE HAMBLIN RD | LEE'S SUMMIT | MO | 64063 | City | yes | 1981 | 1991 |
| 378 | 0290013 | RUMBLE SANITARY LANDFILL | | SUGARCREEK | MO | 64054 | Private | yes | 1982 | 1994 |
| 379 | 0290015 | JACKSON COUNTY LANDFILL INC | RR2 1-70 & WOODS CHAPEL RD 1 MI NORTH | BLUE SPRINGS | MO | 64105 | Private | yes | 1973 | 1998 |
| 380 | 0290021 | RYE CREEK LANDFILL | RT 2 | KIRKSVILLE | MO | 63501 | Private | yes | 1983 | 2020 |
| 381 | 0290025 | HENDERSON LANDFILL | R1 BOX 20 | GALT | MO | 64641 | Private | yes | 1978 | 1993 |
| 382 | 0290026 | ROHLFING LANDFILL | | FAYETTE | MO | 65248 | Private | yes | 1971 | 2021 |
| 383 | 0290074 | C & S LANDFILL | ADJ TO WARDFIELD RD 1W FRANKLIN CO MO | | MO | | Private | yes | 1970 | 1996 |
| 384 | 0290088 | WEST COUNTY DISPOSAL LTD | SULFUR SPRINGS RD | ST. LOUIS COUNTY | MO | 63088 | Private | yes | 1974 | 1999 |
| 385 | 0280016 | COLLINS SANITARY LANDFILL | MCDONALD CHAPEL ROAD | COLLINS | MS | 39428 | City | yes | 1982 | 1992 |
| 386 | 0280017 | DESOTO COUNTY LANDFILL | 889 STARLANDING ROAD | HESBIT | MS | 38651 | County | yes | 1974 | 1992 |
| 387 | 0280025 | GRENADA COUNTY SANITARY LANDFILL | HWY 8E-2 MI E OF INTERSEC HWYS B&15 | GRENADA | MS | 38901 | County | yes | 1977 | 1992 |
| 388 | 0280036 | HINDS COUNTY LANDFILL | RT 2 BOX 4 | RAYMOND | MS | 39154 | County | yes | 1974 | 2000 |
| 389 | 0280049 | CITY OF OXFORD | PEA RIDGE RD | OXFORD | MS | 38655 | City | yes | 1978 | 2000 |
| 390 | 0280060 | COLUMBIA SANITARY LANDFILL | NORTH SIDE/HWY 586 APP 2 MI W/FOXWORTH | FOXWORTH | MS | 39483 | City | yes | 1977 | 2030 |
| 391 | 0280062 | MORROE COUNTY SANITARY LANDFILL | ROUTE 2 HIGHWAY #8 | ABORDEEN | MS | 39730 | County | yes | 1974 | 1992 |
| 392 | 0280075 | PIKE COUNTY LANDFILL | ROUTE #4 | MAGNOLIA | MS | 39652 | County | yes | 1980 | B |
| 393 | 0280081 | RANKIN COUNTY-BEAT ONE | WHITE'S ROAD | FLORENCE | MS | 39073 | County | yes | 1980 | 1992 |
| 394 | 0280082 | PELAHATCHIE LANDFILL | MINERAL SPRINGS ROAD OFF ON 43N | PELAHATCHIE | MS | 39145 | City | yes | 1960 | 2000 |
| 395 | 0280088 | ROCKHILL SANITARY LANDFILL | 4MI WEST OF PERKINSTON MS | | MS | | County | yes | 1986 | 2001 |
| 396 | 0280095 | TUNICA COUNTY LANDFILL | | TUNICA | MS | 38676 | County | yes | 1986 | 2000 |
| 397 | 0280099 | WARREN COUNTY SANITARY LANDFILL | STANDARD HILL ROAD | VICKSBURG | MS | 39180 | County | yes | 1960 | 1995 |
| 398 | 0300001 | WISDOM LANDFILL | R 15 W 2 MILES N OF WISDOM ON HWY 43 | | MT | | Private | yes | 1910 | 1990 |
| 399 | 0300023 | LEWISTOWN LANDFILL | 3 MILES E OF LEWISTOWN ON HIGHWAY 87 | LEWISTOWN | MT | 59457 | Private | yes | 1960 | 2010 |
| 400 | 0300038 | SANITARY LANDFILL | | STANFORD | MT | 59479 | County | yes | 1910 | 2000 |
| 401 | 0300047 | BROCKWAY REFUSE ASSN | 1 MILE WEST OF BROCKWAY ON HI-WAY 200 | BROCKWAY | MT | 59214 | County | yes | 1979 | 2056 |
| 402 | 0300058 | LANDUSKY | | LANDUSKY | MT | | Federal | no | 1890 | 2000 |
| 403 | 0300064 | DUPUYER SOLID WASTE DISPOSAL DISTRICT | 1/2 MI W OF HWY 89 ON COUNTY ROAD | DUPUYER | MT | 59432 | Other_govt | yes | 1953 | 2053 |
| 404 | 0300067 | POWELL COUNTY SANITARY LANDFILL | 2 1/2 MILES SOUTH EAST OF DEER LODGE | DEER LODGE | MT | 59722 | Other_govt | yes | 1972 | 2000 |
| 405 | 0300069 | TOWN OF TERRY LANDFILL | US 10 2 MIL W OF THE TOWN OF TERRY | TERRY | MT | 59349 | Federal | yes | 1975 | 2020 |
| 406 | 0300070 | DARBY SANITARY LANDFILL | 3 MI S OF DARBY OFF OF HWY 93 | | MT | | Private | yes | 1972 | 2010 |
| 407 | 0300080 | PLAINS-PARADISE REFUSE DISPOSAL DISTRICT | APPRD 3/4 OF A MILE OFF HIGHWAY 200 | PLAINS | MT | 59859 | County | yes | 1940 | 2090 |
| 408 | 0300082 | TROUT CREEK SANITARY LANDFILL | SE 1/4 SW 1/4 SW 1/4 SE 1/4 SEC 5 | TROUT CREEK | MT | 59874 | County | yes | 1975 | 2100 |

Listing of Subtitle D Landfills in 1986 Survey - by State

| DBS | id_no | Name | Street | City | State | Zipcode | Owner | Permit | Yr_open | Yr_close |
|-----|---------|--|---|---------------------|-------|---------|------------|--------|---------|----------|
| 460 | 0330001 | TURNKEY LANDFILL OF ROCHESTER | 90 ROCHESTER HECK ROAD | ROCHESTER | NH | 03867 | 99 | yes | 1979 | 1989 |
| 461 | 0330007 | EAST MILAN LANDFILL | EAST MILAN ROAD | BERLIN | NH | 03570 | City | yes | 1973 | 1990 |
| 462 | 0330009 | SOUHEGAN REGIONAL LANDFILL | RTE 101 | AMHERST | NH | 03101 | Other_govt | yes | 1976 | 1990 |
| 463 | 0330040 | GOFFSTOWN SANITARY LANDFILL | LAURIER ST | GOFFSTOWN | NH | 03045 | Other_govt | yes | 1965 | 1989 |
| 464 | 0330044 | HINSDALE SANITARY LANDFILL | NORTHFIELD ROAD | HINSDALE | NH | 03451 | Other_govt | yes | 1975 | 1997 |
| 465 | 0330048 | LITTLETON LANDFILL | RIVERSIDE DRIVE | LITTLETON | NH | 03561 | City | yes | 1930 | 1992 |
| 466 | 0330057 | NEW DURHAM SANITARY LANDFILL | OLD ROUTE 11 | NEW DURHAM | NH | 03855 | Other_govt | yes | 1986 | 1989 |
| 467 | 0330066 | SALISBURY SOLID WASTE | WARNER RD | SALISBURY | NH | 03264 | Private | yes | 1979 | 1990 |
| 468 | 0340016 | PARKLANDS RECLAMATION PROJECT | 1070 ROUTE 206 | BORDENTOWN | NJ | 08505 | Private | yes | 1977 | 1987 |
| 469 | 0340021 | PENNSAUKEN SANITARY LANDFILL | 9600 RIVER ROAD | PENNSAUKEN | NJ | 08110 | City | yes | 1970 | 2011 |
| 470 | 0340036 | ELK TOWNSHIP LANDFILL | LAUX RD | ELK TWP | NJ | 08343 | Other_govt | yes | 1962 | 1987 |
| 471 | 0340045 | MONMOUTH COUNTY RECLAMATION CENTER | 6000 ASBURY AVE | NEPTUNE | NJ | 07753 | County | yes | 1976 | 1991 |
| 472 | 0340048 | JAMES H JAMES INC | SCHOOLHOUSE ROAD | BRICK TOWN | NJ | 08724 | Private | yes | 1943 | 1987 |
| 473 | 0340050 | OCEAN COUNTY LANDFILL CORP | ROUTE 70 | MANCHESTER TOWNSHIP | NJ | 08733 | Private | yes | 1972 | 1998 |
| 474 | 0340055 | OLDMAHS TOWNSHIP LANDFILL | PEDRICKTOWN-WOODSTOWN RD | PEDRICKTOWN | NJ | 08067 | Other_govt | yes | 1965 | 1987 |
| 475 | 0340057 | PENNSVILLE TWP S.L.F. | INDUSTRIAL PARK ROAD | PENNSVILLE | NJ | 08070 | Other_govt | yes | 1970 | 1987 |
| 476 | 0340060 | QUINTON TOWNSHIP SANITARY LANDFILL | SOUTH BURDEN HILL ROAD | QUINTON | NJ | 08072 | Other_govt | yes | 1955 | 1990 |
| 477 | 0340074 | CAPE MAY CO MJA SECURE SANITARY LANDFILL | KEARNEY AVENUE | WOODBINE | NJ | 08270 | Other_govt | yes | 1984 | 2015 |
| 478 | 0350007 | TOWN OF CLAYTON SANITARY LANDFILL | 4 MI S OF CLAYTON ON ST HWY 18 1 MI NE | CLAYTON | NH | 88415 | City | yes | 1985 | 2040 |
| 479 | 0350008 | CITY OF CLOVIS LANDFILL | SOUTH OF INTERSECTION OF MORRIS & BRADY | CLOVIS | NH | 88101 | City | yes | 1940 | 2001 |
| 480 | 0350011 | SANITARY LANDFILL CITY OF FARMINGTON | | FARMINGTON | NH | 87401 | City | yes | 1978 | 1990 |
| 481 | 0350014 | CITY OF HOBBS SANITARY LANDFILL | 1 MILE EAST OF CITY ON MARLAND BLVD | HOBBS | NH | 88240 | State | yes | 1974 | 2007 |
| 482 | 0350015 | CITY OF LAS CRUCES SANITARY LANDFILL | LANDFILL RD DRAWER CLC | LAS CRUCES | NH | 88004 | City | yes | 1966 | 1995 |
| 483 | 0350021 | NMSU SANITARY LANDFILL | EAST WELLS STREET | LAS CRUCES | NH | 88003 | State | yes | 1974 | 2005 |
| 484 | 0350041 | CAPITAN LANDFILL | | CAPITAN | NH | 88316 | Private | yes | 1968 | 1996 |
| 485 | 0350047 | RESERVE LANDFILL | STATE HWY 32 4 MI W OF RESERVE | RESERVE | NH | 87830 | Federal | yes | 1976 | 1996 |
| 486 | 0350052 | VILLAGE OF CIMARRON | COLFAR COUNTY NM SE CRMR VLLGE HWY 21 | CIMARRON | NH | 87714 | Private | yes | 1934 | 1996 |
| 487 | 0350054 | VILLAGE OF MAXWELL | 1/2 MILE SE OF OLD HIGHWAY #85 | MAXWELL | NH | 87728 | Other_govt | no | 1963 | 1988 |
| 488 | 0350055 | TOWN OF SPRINGER - SOLID WASTE LANDFILL | ON N M S H NO 199 | SPRINGER | NH | 87747 | City | yes | 1969 | 1994 |
| 489 | 0350075 | LOVING LANDFILL | EDDY COUNTY ROAD #716 | LOVING | NH | 88256 | City | yes | 1966 | 1987 |
| 490 | 0350085 | ANIMAS LANDFILL | 2 MI N OFF OF HWY 9 | ANIMAS | NH | 88020 | County | yes | 1976 | 2000 |
| 491 | 0350087 | RODEO LANDFILL | 1 MI SO OF RODEO E OF CNTY RD C030 | RODEO | NH | 88056 | County | yes | 1976 | 2000 |
| 492 | 0350091 | JAL MODIFIED LANDFILL | 1 MI EAST OF JAL ON WYOMING ST | JAL | NH | 88252 | City | yes | 1980 | 2005 |
| 493 | 0350095 | LINCOLN COUNTY SANITARY LANDFILL | 3 M N OF RUIDOSO ON STE RD 37 & 6 M E | | NH | | County | yes | 1979 | 2059 |
| 494 | 0350104 | THOREAU LANDFILL | 2 MI NE OF THOREAU ON COUNTY RD NO 27 | THOREAU | NH | 87323 | County | yes | 1969 | 1997 |
| 495 | 0350107 | RAINSVILLE DUMP | RAINSVILLE N MEX MORA COUNTY | | NH | | County | no | 1977 | 2157 |
| 496 | 0350108 | VILLAGE OF WAGON MOUND | PO BOX 87 | WAGON MOUND | NH | 87752 | City | yes | 1915 | 1990 |
| 497 | 0350111 | OROGRANDE MODIFIED LANDFILL | HIGHWAY 54-W 1/4 MILE | ALAMOGORIDO | NH | 88310 | County | yes | 1978 | 2100 |
| 498 | 0350117 | SAN JON LANDFILL | 1 MILE WEST ON OLD 66 | SAN JON | NH | 88434 | City | yes | 1980 | 2025 |
| 499 | 0350121 | COYOTE LANDFILL | 1 MILE WEST OF YOUNGSVILLE RIO ARRIBA C | COYOTE | NH | 87102 | County | no | 1971 | 2001 |
| 500 | 0350122 | DIXON LANDFILL | 2 MILES EAST OF DIXON STATE ROAD | DIXON | NH | 87527 | Other_govt | yes | 1971 | 2130 |
| 501 | 0350123 | EL RITO LANDFILL | 1 1/2 MILE SOUTH OF EL RITO ST RD #96 | EL RITO | NH | 87530 | County | no | 1971 | 1990 |
| 502 | 0350124 | LUMBERTON LANDFILL | LUMBERTON RIO ARRIBA COUNTY | LUMBERTON | NH | 87547 | County | no | 1971 | 1987 |
| 503 | 0350152 | JACOMA LANDFILL | 3 MI W OF THE US 285 AND STATE RD 4 | | NH | 87501 | County | yes | 1981 | 1991 |
| 504 | 0350165 | VEGUITA LANDFILL | | VEGUITA | NH | 87062 | County | yes | 1974 | 1986 |
| 505 | 0350170 | OJO CALIENTE LAND-FILL SITE | TWP 24N RANGE 9E SEC 8 SE 1/4 NE 1/4 | OJO CALIENTE | NH | | County | yes | 1984 | 2020 |
| 506 | 0350171 | PILAR LANDFILL SITE | 1/4 MI N OF PLUM TREE CAGE | PILAN | NH | | County | yes | 1965 | 2000 |
| 507 | 0350187 | CIBOLA COUNTY | 320 W HIGH ST | GRANTS | NH | 87020 | County | yes | 8 | 2005 |
| 508 | 0350199 | SUMNER LAKE | ALAMO RT BOX 30 | FT SUMNER | NH | 88119 | State | yes | 1972 | 1987 |
| 509 | 0350201 | WHITE SANDS TEST FACILITY | 16MI EAST & 6MI NORTH OF LAS CRUCES | LAS CRUCES | NH | 88004 | Federal | yes | 1963 | 2001 |
| 510 | 0350202 | HACHITA | | | NH | | County | yes | 1980 | 1995 |

T.T-W

| OBS | id_no | Name | Listing of Subtitle D Landfills in 1986 Street | Survey - by State City | State | Zipcode | Owner | Permit | Yr_open | Yr_close |
|-----|---------|---------------------------------------|---|---------------------------|-------|---------|------------|--------|---------|----------|
| 511 | 0350212 | JEMEZ MOUNTAINS SAN LANDFILL | HWY 4 SO OF JEMEZ SPRGS | JEMEZ SPRINGS | NM | 87025 | County | yes | 1973 | 1993 |
| 512 | 0320004 | HAZEN LANDFILL | 1/2 MI N OF U.S. HWY 50 | FALLON | NV | 89406 | County | yes | 1900 | 2020 |
| 513 | 0320011 | SANITARY LANDFILL | 2 MILES FROM OPERATIONS CENTER | FALLON | NV | 89406 | Federal | yes | 1968 | 1994 |
| 514 | 0320016 | INDIAN SPRINGS DUMPSITE | 30 M FROM LAS VEGAS ON 95 2 M SW OF 95 | LAS VEGAS | NV | 89109 | Federal | yes | 1964 | 2050 |
| 515 | 0320019 | MESQUITE LANDFILL | DUMP ROAD-3/4 MI N OF I-15 INTERCHANGE | MESQUITE | NV | 89024 | City | yes | 1976 | 1987 |
| 516 | 0320041 | MIDAS | 1/2 MI S MIDAS CANYON CO RD 724 | MIDAS | NV | 89414 | County | no | 1960 | 1990 |
| 517 | 0320069 | HIKO LANDFILL | NEVADA DIV OF FORESTRY RANGER STATION | HIKO | NV | 89017 | Federal | yes | 1983 | 2103 |
| 518 | 0320071 | FERNLEY LANDFILL | 3 MI SO OF FERNLEY ON U.S. 95 | FERNLEY | NV | 89408 | 99 | yes | 1970 | 2000 |
| 519 | 0320076 | YERINGTON LANDFILL | 1.2 MI S E OF YERINGTON | YERINGTON | NV | | County | yes | 8 | 2000 |
| 520 | 0320086 | ROUND MOUNTAIN SANITARY LANDFILL | 1 MILE NORTH OF JCT 92 & 376 HIWAYS | ROUND MOUNTAIN | NV | | County | yes | 1984 | 2026 |
| 521 | 0320095 | LOCKWOOD LANDFILL | 10 MILES EAST OF RENO | RENO | NV | 89520 | Private | yes | 1979 | 2019 |
| 522 | 0320101 | ELY SANITARY LANDFILL | LACKAWANNA ROAD | ELY | NV | 89301 | City | yes | 1974 | 1990 |
| 523 | 0320108 | HAWTHORNE UTILITES | 393 E ST | HAWTHORNE | NV | 89415 | County | yes | 1966 | 1999 |
| 524 | 0360003 | N HEMPSTEAD SANITARY LANDFILL | WEST SHORE ROAD | PORT WASHINGTON | NY | 11050 | Other_govt | yes | 1974 | 2010 |
| 525 | 0360004 | TOWN OF BABYLON LANDFILL | GLEAM STREET | | NY | | Other_govt | no | 1947 | 2000 |
| 526 | 0360008 | TOWN OF HUNTINGTON LANDFILL | DEPOSIT ROAD | | NY | 11731 | Other_govt | yes | 1935 | 1987 |
| 527 | 0360009 | BLYDENBURGH LANDFILL | BLYDENBURGH ROAD | HAUPPAUGE | NY | 11788 | Other_govt | no | 1955 | 1989 |
| 528 | 0360016 | MUNICIPAL SERVICES FACILITY | OLD NORTHPORT ROAD | KINGS PARK | NY | 11754 | City | yes | 1979 | 1990 |
| 529 | 0360018 | EDGEWATER LANDFILL | BEACH 49TH STREET & BEACH CHANNEL DRIVE | ROCKAWAY | NY | 11691 | City | yes | 1938 | 2007 |
| 530 | 0360019 | FRESH KILLS LANDFILL | FOOT OF HULDOON AVENUE & ARTHUR KILL RD | STATEN ISLAND | NY | 10308 | City | no | 1948 | 2013 |
| 531 | 0360020 | TOWN OF MILAN LANDFILL | S ROAD ABOUT 0.2 MI S OF NY 199 | | NY | | Other_govt | yes | 1970 | 1990 |
| 532 | 0360028 | TOWN OF UNION VALE LANDFILL | ROUTE 55 | LAGRANGE | NY | 12540 | Other_govt | no | 1962 | 1990 |
| 533 | 0360033 | ORANGE COUNTY SANITARY LANDFILL | 2 MILES EAST OF MIDDLETOWN ON RT 17M | NEW HAMPTON | NY | 10958 | County | yes | 1974 | 2002 |
| 534 | 0360034 | AL TURI LANDFILL | HARTLEY ROAD ROUTE 17M | GOSHEN | NY | 10924 | Private | yes | 1968 | 1993 |
| 535 | 0360039 | CLARKSTOWN SANITARY LANDFILL | 166 SOUTH NYS ROUTE 303 | WEST NYACK | NY | 10994 | Other_govt | yes | 1950 | 2000 |
| 536 | 0360046 | TOWN OF HAMA KATING SANITARY LANDFILL | MASTEN LAKE ROAD (COUNTY ROAD NO 56) | WURTSBORO | NY | 12790 | Other_govt | yes | 1974 | 2004 |
| 537 | 0360049 | GARDINER SANITARY LANDFILL | STEVE'S LANE | GARDINER | NY | 12525 | Other_govt | yes | 1951 | 1989 |
| 538 | 0360068 | ANCRAM LANDFILL | LOCATED IN THE TW OF ANCRAM COLUMBIA CO | ANCRAM | NY | 12502 | Private | no | 1963 | 1987 |
| 539 | 0360089 | TOWN OF WORCESTER SANITARY LANDFILL | PO BOX 267 | WORCESTER | NY | 12197 | Other_govt | no | 1979 | 1989 |
| 540 | 0360093 | VILLAGE OF HOOSICK FALLS LANDFILL | RT 22 .5 MILE NORTH OF THE VILLAGE | | NY | | Other_govt | no | 1920 | 1991 |
| 541 | 0360110 | CROWN POINT LANDFILL | MIDDLE RD | CROWN POINT | NY | 12928 | Other_govt | no | 1963 | 1988 |
| 542 | 0360119 | SARANAC LAKE LANDFILL | MCKENZIE POND RD | SARANAC LAKE | NY | 12983 | Other_govt | no | 1922 | 1995 |
| 543 | 0360122 | TOWN OF WILMINGTON LANDFILL | DUMP RD WILMINGTON NY | WILMINGTON | NY | 12997 | Other_govt | no | 1955 | 1991 |
| 544 | 0360127 | TOWN OF DICKINSON CTR NY LANDFILL | CHURCH ST DICKINSON | DICKINSON | NY | 12930 | Other_govt | yes | 1962 | 2002 |
| 545 | 0360132 | MOIRA SANITARY LANDFILL | ROUTE 95 | MOIRA | NY | 12957 | Other_govt | yes | 1968 | 1991 |
| 546 | 0360134 | TOWN OF FORT COVINGTON | FOIT COVINGTON CENTER RD RT 3 | FORT COVINGTON | NY | 12937 | Other_govt | no | 1974 | 1992 |
| 547 | 0360147 | TOWN OF INLET | MAIN ST HAMILTON COUNTY LIMLAKE ROAD | INLET | NY | 13360 | Other_govt | no | 1927 | 2027 |
| 548 | 0360151 | CORINTH TOWN LANDFILL | APPROX 2.5 MILES SO OF VLGE OF CORINTH | CORINTH | NY | 12822 | Other_govt | no | 1966 | 1991 |
| 549 | 0360156 | HALFMOON TOWN LANDFILL | LOWER HEWITOWN ROAD | HALFMOON | NY | 12065 | Other_govt | no | 1967 | 1990 |
| 550 | 0360157 | TOWN OF HADLEY SANITARY LANDFILL | HAMLET OF HADLEY | HADLEY | NY | 12835 | Other_govt | no | 1971 | 1990 |
| 551 | 0360161 | SARATOGA SPRINGS LANDFILL | WEIBEL AVE BETWEEN WEIBEL AVE & I 87 W | SARATOGA SPRINGS | NY | 12866 | City | no | 1930 | 1990 |
| 552 | 0360164 | TOWN OF WATERFORD | SCHOOLHOUSE LANE | WATERFORD | NY | 12188 | Other_govt | no | 1971 | 1990 |
| 553 | 0360172 | LUZERNE LANDFILL | TOWNER RD | LAKE LUZERNE | NY | 12846 | 99 | no | 1940 | 2000 |
| 554 | 0360182 | DRESDEN LANDFILL | 2 MI OF DRESDEN STA ON HANMING RD 1 MI | DRESDEN | NY | 12819 | Other_govt | no | 1963 | 1993 |
| 555 | 0360207 | TOWN OF NEW BREMEN LF | ART 2 ROAD | NEW BREMEN | NY | | Other_govt | no | 1950 | 2075 |
| 556 | 0360214 | TOWN OF WHITESTOWN LANDFILL | SCHACKSBORO ROAD | ORISKANY | NY | | Other_govt | yes | 1967 | 2000 |
| 557 | 0360220 | TOWN OF DE PEYSTER LANDFILL | HEUVELTON-DE PEYSTER ROAD | DE PEYSTER | NY | 13633 | Other_govt | no | 1965 | 1990 |
| 558 | 0360227 | LOUISVILLE LANDFILL | CTY ROAD 39 | MASSENA | NY | 13662 | Other_govt | yes | 1957 | 1995 |
| 559 | 0360229 | TOWN OF MADRID LANDFILL | RUTHERFORD ROAD MADRID | MADRID | NY | 13660 | Other_govt | yes | 1940 | 1987 |
| 560 | 0360231 | NORFOLK LANDFILL | JOY ROAD 1.5 M E OF RD NY #56 | NORFOLK | NY | 13667 | Other_govt | yes | 1950 | 2000 |
| 561 | 0360243 | CONQUEST LANDFILL | RD #2 BUSH HILL CONQUEST NY | PORT BYROM | NY | 13140 | Other_govt | yes | 1976 | 2000 |

Listing of Subtitle D Landfills in 1986 Survey - by State

16:40 Thursday, May 9, 1991

| OBS | id_no | Name | Street | City | State | Zipcode | Owner | Permit | Tr_open | Tr_close |
|-----|---------|---|---|-------------------|-------|---------|------------|--------|---------|----------|
| 562 | 0360245 | MENTZ LANDFILL | RD #2 BURGER RD | PORT BYRON | NY | 13140 | Other_govt | yes | 1976 | 2001 |
| 563 | 0360265 | TOWN OF LAFAYETTE SANITARY LANDFILL | GROTH ROAD | LAFAYETTE | NY | 13084 | Other_govt | no | 1960 | 1987 |
| 564 | 0360267 | TOWN OF MANLIUS SANITARY LANDFILL | BOWMAN RD | MINDA | NY | 13116 | Other_govt | no | 1950 | 1990 |
| 565 | 0360278 | MONROE LIVINGSTON SANITARY LANDFILL | 1243 SOUTH RD | SCOTTSVILLE | NY | 19546 | Private | yes | 1976 | 1990 |
| 566 | 0360282 | ORLEANS SANITARY LANDFILL INC | TRANSIT AND YAGER ROADS | TOWN OF ALBION | NY | 14411 | Private | yes | 1983 | 2000 |
| 567 | 0360288 | STUEBEN COUNTY SANITARY LANDFILL #1 | TURNPIKE RD 0.5 MILES WEST OF CO R1 15 | BATH | NY | 14810 | County | no | 1978 | 2000 |
| 568 | 0360289 | TOWN OF ARCADIA LANDFILL | RT 88 N 7 MI N OF INT RT 88 & RT 31 | NEWARK | NY | 14513 | Other_govt | no | 1974 | 1988 |
| 569 | 0390003 | ASHLAND COUNTY LANDFILL | CO RD 1754 1/2 MI E OF STE RD 60 | ASHLAND | OH | 44805 | County | yes | 1970 | 2015 |
| 570 | 0390014 | CITY OF MIDDLETOWN SOLID WASTE LANDFILL | 3500 TERRY DRIVE | MIDDLETOWN | OH | 45042 | City | yes | 1964 | 2005 |
| 571 | 0390018 | TREMONT LANDFILL COMPANY | 3108 SNYDER-DOMER RD | SPRINGFIELD | OH | 45502 | Private | yes | 1969 | 1991 |
| 572 | 0390020 | WILMINGTON SANITARY FARM | 397 S NELSON AVE | WILMINGTON | OH | 45177 | City | yes | 1965 | 2040 |
| 573 | 0390021 | CLINTON COUNTY LANDFILL | 1328 FIFE AVE | WILMINGTON | OH | 45177 | County | yes | 1969 | 1989 |
| 574 | 0390031 | ROYALTON ROAD SANITARY LANDFILL | 3401 E ROYALTON ROAD | BROADVIEW HEIGHTS | OH | 44147 | Private | yes | 1939 | 1990 |
| 575 | 0390037 | CITY OF BROOKLYN LANDFILL | 9400 MEMPHIS AVENUE | BROOKLYN | OH | 44144 | City | yes | 1955 | 2016 |
| 576 | 0390040 | HARVARD REFUSE CO INC | 7720 HARVARD AVENUE | CLEVELAND | OH | 44105 | Private | yes | 1969 | 2000 |
| 577 | 0390055 | GALLIA SANITARY LANDFILL | ROUSH HOLLOW RD | GALLIPOLIS | OH | 45631 | County | yes | 1978 | 1997 |
| 578 | 0390056 | CITY OF FAIRBORN SANITARY LANDFILL | W BEAVER VALLEY RD | FAIRBORN | OH | 45324 | City | yes | 1950 | 1996 |
| 579 | 0390065 | ENV LAND DEVELOPMENT ASSOC (ELDA) | 5701 ESTE | CINCINNATI | OH | 45232 | Private | yes | 1973 | 1986 |
| 580 | 0390079 | WILLOUGHBY SHREDDER PLANT | 38600 PELTON RD | WILLOUGHBY | OH | 44094 | City | yes | 1973 | 1998 |
| 581 | 0390082 | HANGING ROCK LANDFILL CO INC | STATE ROUTE 650 | IRONTON | OH | 45638 | Private | yes | 1968 | 1987 |
| 582 | 0390083 | SUBURBAN LANDFILL | ST RT 668 | BROWNSVILLE | OH | 43721 | Private | yes | 1981 | 1986 |
| 583 | 0390087 | HUNTINGTON TOWNSHIP LANDFILL | W/S CLARK RD | WELLINGTON | OH | 44090 | Other_govt | yes | 1970 | 2010 |
| 584 | 0390101 | MEIGS COUNTY LANDFILL | TR 207 LANDFILL RD | POMEROY | OH | 45769 | County | yes | 1983 | 1988 |
| 585 | 0390112 | PAULDING DISPOSAL CO INC | RT #1 BOX 737 | PAULDING | OH | 45879 | Private | yes | 1965 | 2000 |
| 586 | 0390121 | PUTNAM COUNTY | 11508 TWP RD H-11 | OTTAWA | OH | 45875 | County | yes | 1957 | 2006 |
| 587 | 0390122 | RICHLAND COUNTY LANDFILL | CAIRNS RD E OF BOWMAN RD | MANSFIELD | OH | 44903 | County | yes | 1970 | 1988 |
| 588 | 0390124 | TRIANGLE LANDFILL | 1612 SALEM RD | SOUTH SALEM | OH | 45681 | Private | yes | 1964 | 2025 |
| 589 | 0390131 | STATEWIDE LANDFILL CO | 4720 DUEBER AVE | CANTON | OH | 44706 | Private | yes | 1957 | 1986 |
| 590 | 0390132 | BREITENSTINES LANDFILL INC | 7916 CHAPEL ST SE | WAYNESBURG | OH | 44688 | Private | yes | 1976 | 2010 |
| 591 | 0390135 | HARDY ROAD LANDFILL | 1585 HARDY ROAD | AKRON | OH | 44313 | City | yes | 1970 | 1997 |
| 592 | 0390137 | KIMBLE LANDFILL | RT 1 3 MI NW OF DOVER SO SIDE ST RT 39 | DOVER | OH | 44622 | Private | yes | 1956 | 2080 |
| 593 | 0390146 | MT EATON EAST LANDFILL | 8544 W LEBANON RD | MT EATON | OH | 44659 | County | yes | 1979 | 1988 |
| 594 | 0400001 | CHEROKEE NATIN SANITARY LANDFILL | 5 M S STILLWELL ON SALEM RD OFF HWY #59 | STILWELL | OK | 74960 | Other_govt | yes | 1983 | 2003 |
| 595 | 0400006 | ELK CITY LANDFILL | 3.5 MI W OF INTER PIONEER & COUNTRY CL | ELK CITY | OK | 73648 | City | yes | 1968 | 2004 |
| 596 | 0400013 | CANADIAN CO SOLID WASTE DISPOSAL AUTH | SOUTH OF EL RENO OK AND I-40 | UNION CITY | OK | | Other_govt | yes | 1974 | 1998 |
| 597 | 0400018 | LEXINGTON ASSESSMENT & RECEPTION CTR | RT 1 BOX 260 | LEXINGTON | OK | 73051 | State | yes | 1982 | 1992 |
| 598 | 0400021 | CITY OF LAWTON TYPE 1-B SANITARY LANDFILL | ON US 277/281 | LAWTON | OK | 73501 | City | yes | 1972 | 1996 |
| 599 | 0400023 | WALTERS LANDFILL | .5 MI W WALTERS OK ON HWY 5 NO | WALTERS | OK | 73572 | City | yes | 1974 | 2025 |
| 600 | 0400024 | CITY OF VINITA LANDFILL | 3 MI NE OF HWY 2 & U S HWY 69 | VINITA | OK | 74301 | City | yes | 1976 | 2012 |
| 601 | 0400028 | WEATHERFORD LANDFILL | 3/4 MI S OF WETHERFORD ON CUSTER ST | | OK | | City | yes | 1960 | 2007 |
| 602 | 0400029 | ROBERTS LANDFILL | PO BOX 115 ON HWY 10 & 59 | GROVE | OK | 74344 | Private | yes | 1978 | 1998 |
| 603 | 0400032 | CITY OF ENID LANDFILL | 1625 SOUTH 10TH | ENID | OK | 73702 | City | yes | 1972 | 1988 |
| 604 | 0400038 | CITY OF MANGUM LANDFILL | | MANGUM | OK | 73554 | City | yes | 1975 | 1989 |
| 605 | 0400045 | ALTUS MUNICIPAL LANDFILL | SECTION 2 TOWNSHIP 2 N JACKSON CO | | OK | | City | yes | 1983 | 2018 |
| 606 | 0400047 | DAVIS SANITATION & LANDFILL INC | 7 MILES SOUTH 1/2 MILE EAST OF TONKAWA | TONKAWA | OK | 74653 | Private | yes | 1986 | 2011 |
| 607 | 0400048 | VASHTI FOUR EYES | 3.5 MI S 1/2 MI W OF WAVERLY / HWY US60 | PONCA CITY | OK | 74602 | City | yes | 1980 | 1988 |
| 608 | 0400049 | KINGFISHER-HENNESSEY SOLID WASTE ASSOC | 3/4 MI W THEN 1 MI N | HENNESSEY | OK | | County | yes | 1982 | 1995 |
| 609 | 0400052 | SNYDER LANDFILL | | SNYDER | OK | 23566 | City | yes | 1979 | 1988 |
| 610 | 0400058 | STROUD LANDFILL | NE 7TH ST | STROUD | OK | 74079 | City | yes | 1983 | 1995 |
| 611 | 0400063 | LINDSAY LANDFILL | 3 MI N OF HWY 19 ON HWY 76 MCCLAIN CTY | LINDSAY | OK | 73052 | City | yes | 1983 | 2000 |
| 612 | 0400064 | MOUND GROVE SANITARY LANDFILL | PINE CREEK RD | VALLIANT | OK | 74764 | Private | yes | 1975 | 2007 |

M-13

Listing of Subtitle D Landfills in 1986 Survey - by State

| OBS | Id_no | Name | Street | City | State | Zipcode | Owner | Permit | Yr_open | Yr_close |
|-----|---------|--|---|--------------------|-------|---------|------------|--------|---------|----------|
| 613 | 0400080 | MOSLEY ROAD LANDFILL | 3201 MOSLEY ROAD | OKLAHOMA CITY | OK | 73111 | Private | yes | 1975 | 1998 |
| 614 | 0400081 | D K L F | SW 15TH AND ROCKWELL | OKLAHOMA CTY | OK | 73127 | Private | yes | 1981 | 2050 |
| 615 | 0400086 | MORINE SANITARY LANDFILL | 2M W 2MI S 1/2 M SW OF PRUE | | OK | | Private | yes | 1968 | 1988 |
| 616 | 0400090 | OSAGE LANDFILL INC | 2 MI S OF BARTLEVILLE ON HWY 123 | PAWUSKA | OK | 74056 | Private | yes | 1980 | 1992 |
| 617 | 0400092 | CITY OF PAWNEE | 1 MI W OF PAWNEE ON HWY 64 | PAWNEE | OK | 74058 | City | yes | 1960 | 1986 |
| 618 | 0400097 | CITY OF ADA MUNICIPAL LANDFILL | OLD ANLOSO HWY & THOMPSONS RANCH ROAD | ADA | OK | 74820 | City | yes | 1978 | 1988 |
| 619 | 0400105 | CLAREMORE LANDFILL | 1/2 MILE N OF ROUTE 66 FROM SEQUOYAH | CLAREMORE | OK | 74018 | City | yes | 1982 | 1992 |
| 620 | 0400106 | CHELSEA LANDFILL | RURAL | CHELSEA | OK | 74016 | Private | yes | 1980 | 2006 |
| 621 | 0400107 | OKLA REFUSE | RT 1 | TALLALA | OK | | Private | yes | 1978 | 2010 |
| 622 | 0400110 | CITY OF MAUD SANITARY LANDFILL | 2 MI E AND 1/2 MI S OF MAUD | MAUD | OK | 74854 | City | yes | 1981 | 1987 |
| 623 | 0400111 | SALLISAW CITY LANDFILL | | SALLISAW | OK | 74955 | City | yes | 1973 | 2037 |
| 624 | 0400112 | CITY OF DUNCAN SANITARY LANDFILL | 2 1/2 MI S OF US HWY 7 ON OK HILLS RD | DUNCAN | OK | 73534 | City | yes | 1977 | 1999 |
| 625 | 0400113 | CITY OF MARLOW-SANITARY LANDFILL | 1.3 2 MI W OF INT US 81/CADDO ST-1/2 MI | MARLOW | OK | 73055 | City | yes | 1982 | 2010 |
| 626 | 0400114 | GUYMON LANDFILL | 2 MILES N OF GUYMON 1/2 MI E OF EAST ST | GUYMON | OK | 73942 | City | yes | 1955 | 2035 |
| 627 | 0400124 | CITY OF BROKEN ARROW SANITARY LANDFILL | 1 1/4 MI E OF 193RD E AV AND 51ST SO | BROKEN ARROW | OK | 74102 | City | yes | 1974 | 2014 |
| 628 | 0400128 | ALVA MUNICIPAL LANDFILL | 5 MI W OF THE CITY OF ALVA | ALVA | OK | 73717 | City | yes | 1972 | 2004 |
| 629 | 0400132 | NEWCASTLE LANDFILL | NE 16TH STREET AND PORTLAND | NEWCASTLE | OK | 73065 | Private | yes | 1974 | 1988 |
| 630 | 0400133 | MCALESTER MUNICIPAL LANDFILL | US HIGHWAY 270 | MCALESTER | OK | 74502 | City | yes | 1964 | 1996 |
| 631 | 0410044 | ROSEBURG LANDFILL | MCLAIN AVE | ROSEBURG | OR | 97470 | County | yes | 1975 | 2025 |
| 632 | 0410088 | MALIN LANDFILL | MALIN DUMP RD 4 1/4 MI N OF CTY OF MALI | | OR | | County | yes | 1972 | 2000 |
| 633 | 0410101 | SUMMER LAKE DISPOSAL SITE | ON COUNTRY RD 4-16 3 MI N OF SUMMER LK | SUMMER LAKE | OR | 97640 | State | yes | 1975 | 2200 |
| 634 | 0410104 | FORT ROCK DISPOSAL SITE | 1/2 MI S OF CO RD 5-10 | FORT ROCK | OR | 97735 | County | yes | 1973 | 2080 |
| 635 | 0410122 | SHORT MOUNTAIN LANDFILL | 2 MI S OF GOSHEN E SIDE OF INTERST 5 | | OR | | County | yes | 1976 | 2026 |
| 636 | 0410140 | CITY OF MILTON-FREEWATER | N ON HWY 11 1MI W ON SUNNYSIDE RD 4 MI | MILTON-FREEWATER | OR | 97862 | City | yes | 1972 | 2042 |
| 637 | 0410153 | PENDLETON REGIONAL SANITARY LANDFILL | STAGE GULCH ROAD | PENDLETON | OR | 97801 | City | yes | 1962 | 2050 |
| 638 | 0410169 | CITY OF SENECA LANDFILL | 1 MI W OF 395 OF GRANT CO | SENECA | OR | 97873 | City | yes | 1969 | 2099 |
| 639 | 0410198 | IMWAHA MODIFIED LANDFILL | ON CAMP CRK RD 2 MI NW OF IMWAHA | | OR | | County | yes | 1974 | 1994 |
| 640 | 0420001 | COLEBROOKDALE LANDFILL | R D 3 BOX 607 | BOYERTOWN | PA | 19512 | County | yes | 1960 | 2016 |
| 641 | 0420005 | GROWS LANDFILL INC | 1121 BORDENTOWN ROAD | MORRISVILLE | PA | 19067 | Private | yes | 1971 | 1989 |
| 642 | 0420018 | GRAND CENTRAL SANITARY LANDFILL INC | 1963 PEN ARGYL RD | PEN ARGYL | PA | 18072 | Private | yes | 1950 | 1994 |
| 643 | 0420027 | KEYSTONE LANDFILL INC | MONHAN AVE | DUNMORE | PA | 18512 | Private | yes | 1972 | 2000 |
| 644 | 0420041 | NORTH SCHUYLKILL LANDFILL ASSOCIATION | 2 COLES MAHANDY CITY PENNA 17948 | | PA | | Other_govt | yes | 1973 | 1989 |
| 645 | 0420061 | R & A BENDER INC | 1578 ORCHARD ROAD | CHAMBERSBURG | PA | 17201 | Private | yes | 1973 | 2016 |
| 646 | 0420063 | UPTON LANDFILL | 1/4 MI S OF UPTON ON LETZBURG RD | MERCERSBURG | PA | | Private | yes | 1980 | 1990 |
| 647 | 0420066 | DELTA SANITARY LANDFILL | RD #4 OF PA L R 31069 2 MI OFF PA 453 S | TYRONE | PA | 16686 | Private | yes | 1976 | 1987 |
| 648 | 0420069 | LAMCHESTER LANDFILL | PA RD 322 2 MI W OF HONEY BROOK | | PA | | County | yes | 1955 | 2007 |
| 649 | 0420093 | M MUNICIPAL LANDFILL | JUNCTION OF LR 49 & PA R 54 | MT CARMEL TOWNSHIP | PA | 17851 | Other_govt | yes | 1985 | 1994 |
| 650 | 0420115 | FORD CITY SANI LANDFILL PERMIT #100429 | NORTH BUFFALO TOWNSHIP ARMSTRONG CNTY | | PA | | City | yes | 1953 | 1995 |
| 651 | 0420124 | CENTER TOWNSHIP LANDFILL | CENTER TOWNSHIP RT 466 IN GREENE CO | | PA | 15359 | Other_govt | yes | 1969 | 1989 |
| 652 | 0420129 | MOSTOLLER SANITARY LANDFILL | 1 MI E OF INTSEC OF LR 55136 AND 1539 | SOMERSET | PA | 15501 | Private | yes | 1985 | 1992 |
| 653 | 0420151 | MCKEAN COUNTY SOLID WASTE AUTHORITY | LR 42034 | MT JEWETT | PA | 16740 | County | yes | 1967 | 2050 |
| 654 | 0440001 | WINTURN FARM LANDFILL | WINTURN FARM RD | BRISTOL | RI | 02809 | Other_govt | no | 1963 | 2001 |
| 655 | 0440011 | CENTRAL LANDFILL | POLE 15 SHUM PIKE | JOHNSTON | RI | 02919 | Other_govt | no | 1955 | 2006 |
| 656 | 0450013 | US 321 LEXINGTON COUNTY LANDFILL | ON THE EAST SIDE OF US 321 | CAYCE | SC | 29169 | City | yes | 1972 | 1987 |
| 657 | 0450059 | DARLINGTON COUNTY LANDFILL | ROUTE 3 BOX 317 | DARLINGTON | SC | 29532 | County | yes | 1974 | 1998 |
| 658 | 0450082 | BEES FERRY LANDFILL | 1344 BEES FERRY ROAD | JOHNS ISLAND | SC | 29455 | County | yes | 1978 | 2010 |
| 659 | 0450102 | YORK COUNTY SANITARY LANDFILL | 3 MI S-SE OF YORK SC OFF HI-WAY 5 | YORK | SC | 29745 | County | yes | 1971 | 1990 |
| 660 | 0450104 | BERKELEY COUNTY LANDFILL | 1/2 MI FROM INTERSECT OF US 52 & S-B-50 | MONCK'S CORNER | SC | 29461 | County | yes | 1973 | 1991 |
| 661 | 0460001 | PIERRE MUNICIPAL LANDFILL | 3/4 MI E OF INTR HWY 14834 THEN 1 MI SE | PIERRE | SD | 57501 | City | yes | 1971 | 1988 |
| 662 | 0460003 | BROWN COUNTY LANDFILL | ON COUNTY ROAD #12W | ABERDEEN | SD | 57401 | County | yes | 1975 | 2017 |
| 663 | 0460009 | YANKTON SANITARY LANDFILL | 1 MILE WEST US HWY 81 AND 23RD ST | YANKTON | SD | 57078 | City | yes | 1975 | 2035 |

Listing of Subtitle D Landfills in 1986 Survey - by State

16:40 Thursday, May 9, 1991

| OBS | ld_no | Name | Street | City | State | Zipcode | Owner | Permit | Tr_open | Yr_close |
|-----|---------|--|---|---------------|-------|---------|------------|--------|---------|----------|
| 664 | 0460012 | WATERTOWN CITY LANDFILL | CODINGTON COUNTY WATERTOWN SO DAK | WATERTOWN | SD | 57201 | City | yes | 1973 | 2020 |
| 665 | 0460028 | MOODY COUNTY LANDFILL | 1.5 MI S OF FLANDREAU ON CO RD 647 | FLANDREAU | SD | 57028 | County | yes | 1975 | 1990 |
| 666 | 0460053 | BRIDGEWATER SANITARY LANDFILL | 2 MILES SO ON COUNTY ROAD | BRIDGEWATER | SD | 57319 | City | yes | 1976 | 1997 |
| 667 | 0470017 | CHESTNUT RIDGE SANITARY LANDFILL | FLEENOR MILL RD | HEISKELL | TN | 37754 | Private | yes | 1980 | 1991 |
| 668 | 0470027 | CARTER CO ELIZABETHTON SANITARY LANDFILL | RT 9 BOX 2590 | ELIZABETHTON | TN | 37643 | Other_govt | yes | 1983 | 2004 |
| 669 | 0470028 | HOUSTON COUNTY SANITARY LANDFILL | FIRE TOWER RD | ERIN | TN | 37061 | County | yes | 1979 | 1990 |
| 670 | 0470035 | CHESTER COUNTY LANDFILL | .5 MI E OF HENDERSON OFF HWY 100 | HENDERSON | TN | 38340 | City | yes | 1975 | 1995 |
| 671 | 0470047 | CITY OF LEXINGTON LANDFILL | ROUTE 22 SOUTH | LEXINGTON | TN | 38351 | City | yes | 1976 | 1989 |
| 672 | 0470070 | COFFEE CO JOINT LANDFILL | BOX 108 | MANCHESTER | TN | 37355 | Federal | yes | 1972 | 1987 |
| 673 | 0470080 | FAYETTE COUNTY SANITARY LANDFILL | 1 MI S OF COUNTY COURTHOUSE | SOMERVILLE | TN | 38068 | City | yes | 1973 | 1990 |
| 674 | 0470098 | HAWKINS COUNTY LANDFILL | OFF OF CARTERS VALLEY ROAD | SURGOINSVILLE | TN | 37873 | County | yes | 1981 | 2010 |
| 675 | 0470099 | HAYWOOD COUNTY LANDFILL | 3 MILES SOUTH ON HWY 70 | BROWNSVILLE | TN | 38012 | County | yes | 1977 | 1987 |
| 676 | 0470106 | JOHNSON CITY REGIONAL LANDFILL | RT 12 EASTERN STAR RD 3/4 MI W OF I-181 | KINGSFORT | TN | 37662 | City | yes | 1976 | 1991 |
| 677 | 0470107 | JOHNSON COUNTY LANDFILL | RT 91 N TO ACKERSON CRK RD 1 MI LEFT | MOUNTAIN CITY | TN | 37683 | County | yes | 1972 | 2006 |
| 678 | 0470113 | MARION COUNTY SANITARY LANDFILL | BROWERS SWITCH ROAD | JASPER | TN | 37347 | County | yes | 1984 | 2040 |
| 679 | 0470121 | BORDEAUX SANITARY LANDFILL | 1400 COUNTY HOSPITAL ROAD | NASHVILLE | TN | 37218 | City | yes | 1963 | 1988 |
| 680 | 0470126 | PERRY COUNTY LANDFILL | KING BRANCH RD | LINDEN | TN | 37096 | County | yes | 1973 | 1988 |
| 681 | 0470135 | ROANE COUNTY LANDFILL | ROUTE 8 BOX 199 MIDTOWN | HARRIAMAN | TN | 37748 | County | yes | 1975 | 1991 |
| 682 | 0470155 | VAN BUREN COUNTY LANDFILL | OLD 111 SOUTH HWY | SPENCER | TN | 38585 | County | yes | 1984 | 2004 |
| 683 | 0480099 | CITY OF LULING SANITARY LANDFILL | APPROX 2.8 MI NORTH OF LULING | LULING | TX | 78648 | City | yes | 1977 | 1988 |
| 684 | 0480104 | CROSS PLAINS, CITY OF | 1 MI SW OF CROSS PLAINS OFF SR 279 | | TX | | City | yes | 1977 | 2100 |
| 685 | 0480120 | CASS COUNTY PCT #1 LANDFILL | 5 MI NE OF LINDEN 1/2 MI S OF US 59 | LINDEN | TX | 75563 | Private | yes | 1975 | 1996 |
| 686 | 0480129 | CHAMBERS COUNTY LANDFILL | 8 MI W OF WINNIE STOWELL W SDE S HWY 65 | ANAHUAC | TX | 77514 | County | yes | 1984 | 2000 |
| 687 | 0480163 | MAXWELL CREEK LANDFILL | 1 MI S OF S HWY 544 ON HOOPER RD | WYLIE | TX | 75098 | Other_govt | yes | 1982 | 1991 |
| 688 | 0480172 | CITY COUNTY LANDFILL | 6 MI N HWY 46 ON FREIHEIT RD | NEW BRAUNFELS | TX | 78130 | Other_govt | yes | 1975 | 2000 |
| 689 | 0480176 | DELEON LANDFILL | E OF DELEON 3 MI ON S SIDE OF HWY 6 | DELEON | TX | 76444 | City | yes | 1968 | 1987 |
| 690 | 0480179 | CITY DUMP | 3 1/2 NE OF CITY ON FM 2402 | EDEN | TX | 76837 | City | yes | 1938 | 2050 |
| 691 | 0480185 | CITY OF COPPERAS COVE LANDFILL | 1 MI NE OF BOYS RANCH RD & FM 2657 | COPPERAS COVE | TX | 76522 | City | yes | 1978 | 2002 |
| 692 | 0480186 | EVANT LANDFILL | 2.6 MILES EAST OF INT US 84 & US 281 | EVANT | TX | 76525 | City | yes | 1954 | 2000 |
| 693 | 0480197 | CITY OF VAN HORN SWDS | 4802 FT SE OF INT OF US 80 AND 90 | VAN HORN | TX | 79855 | City | yes | 1953 | 1997 |
| 694 | 0480201 | MCCOMMAS BLUFF SANITARY LANDFILL | 5100 YOUNGBLOOD ROAD | DALLAS | TX | 75239 | City | yes | 1980 | 2043 |
| 695 | 0480205 | CASTLE DRIVE SANITARY LANDFILL | CASTLE DR BETWEEN ROMLETT RD & MILES RD | GARLAND | TX | 75040 | City | yes | 1978 | 1998 |
| 696 | 0480207 | CITY OF IRVING HUNTER-FERRELL LANDFILL | 200 & 700 W & E HUNTER FERRELL RD | IRVING | TX | 75060 | City | yes | 1981 | 2001 |
| 697 | 0480228 | CITY OF SPUR SANITARY LANDFILL | 2 M S OF SPUR DICKENS COUNTY | SPUR | TX | 79370 | City | yes | 1977 | 1997 |
| 698 | 0480247 | CITY OF MILFORD LANDFILL | 2 MILES SOUTH US HWY 77 | MILFORD | TX | 76670 | City | yes | 1955 | 2010 |
| 699 | 0480248 | TRINITY VALLEY RECLAMATION INC | NORTH END OF NORTH MAIN ST (RR AVE) | FERRIS | TX | 75125 | Private | yes | 1969 | 8 |
| 700 | 0480257 | NORTHEAST EL PASO SANITARY LANDFILL | NE CHR MCCOMBS DR & FM2529 | EL PASO | TX | 79934 | City | yes | 1980 | 2000 |
| 701 | 0480264 | FALLS COUNTY LANDFILL | 3 MILES SW OF REAGAN 1 MILE W OF HWY #6 | | TX | | County | yes | 1982 | 1992 |
| 702 | 0480276 | CITY OF FAYETTEVILLE MUNICIPAL LANDFILL | CO RD 255 | FAYETTEVILLE | TX | 78940 | City | yes | 1965 | 2008 |
| 703 | 0480278 | CITY OF LA GRANGE SANITARY LANDFILL | 1.3 MI NW OF W CITY LMTS OF LA GRANGE | LA GRANGE | TX | 78945 | City | yes | 1982 | 1992 |
| 704 | 0480281 | CITY OF HAMLIN SOLID WASTE FACILITY | 3 M SW OF HAMLIN 1 M S OF FM 2142 | HAMLIN | TX | 79520 | City | yes | 1985 | 2000 |
| 705 | 0480285 | FOARD COUNTY-CITY LANDFILL | SEYMOUR HWY 267 | CROWELL | TX | 79227 | County | yes | 1981 | 1991 |
| 706 | 0480303 | CITY OF SEAGRAVES SANITARY LANDFILL | 2.5 MILES WEST FROM AVE K ON 5TH STREET | SEAGRAVES | TX | 79359 | City | yes | 1976 | 1990 |
| 707 | 0480308 | SOLID WASTE-GALVESTON CTY-CITY OF TX CTY | INTERSECTION BET LOOP 197 & SWAN LAKE | TEXAS CITY | TX | 77590 | City | yes | 1972 | 1999 |
| 708 | 0480312 | CITY OF GONZALES LANDFILL | 2 MI EAST OF GONZALES | | TX | | City | yes | 1980 | 2075 |
| 709 | 0480338 | MARION S LANDFILL | COUNTY ROAD 311 | MARION | TX | 78124 | Private | yes | 1977 | 1987 |
| 710 | 0480346 | CROSBY FACILITY | .5 MI SOUTH OF US HIGHWAY 82 | CROSBYTON | TX | 79322 | Private | yes | 1978 | 2022 |
| 711 | 0480348 | MEMPHIS CITY LANDFILL | 1/2 MI SE OF CITY SW OF US HWY 287 | MEMPHIS | TX | 79245 | City | yes | 1973 | 1996 |
| 712 | 0480351 | CITY OF GRUVER MUNICIPAL LANDFILL | SE OF CITY OF GRUVER 1/4 MILE | GRUVER | TX | 79040 | City | yes | 1930 | 2006 |
| 713 | 0480364 | CITY OF TOMBALL SANITARY LANDFILL | 1220 BLOCK OF RUDOLPH ROAD | TOMBALL | TX | 77375 | City | yes | 1969 | 2000 |
| 714 | 0480366 | ATASCOCITA SANITARY LANDFILL | 2020 ATASCOCITA ROAD | HUMBLE | TX | 77338 | Private | yes | 1983 | 1994 |

| OBS | id_no | Name | Listing of Subtitle D Landfills in 1986 Survey - by State Street | City | State | Zipcode | Owner | Permit | Yr_open | Yr_close |
|-----|---------|--|---|---------------|-------|---------|---------|--------|---------|----------|
| 715 | 0480367 | BLUE BONNET SANITARY LANDFILL | 10050 BEAUMONT HIGHWAY | HOUSTON | TX | 77029 | Private | yes | 1982 | 1995 |
| 716 | 0480376 | CITY OF HASKILL LANDFILL | 4 MILES EWE ON HIGHWAY 380 | HASKILL | TX | 79521 | City | yes | 1985 | 2050 |
| 717 | 0480402 | CITY OF HIDALGO | EAST 281 & MCALL ROAD | HIDALGO | TX | 78557 | City | yes | 1960 | 2000 |
| 718 | 0480408 | CITY OF ABBOTT SANITARY LANDFILL | 3/4 MILES SOUTH OF CITY HALL | ABBOTT | TX | 76621 | City | yes | 1977 | 1999 |
| 719 | 0480430 | DELL CITY LANDFILL | 4.5 MI SE OF DELL CITY | DELL CITY | TX | 79837 | City | yes | 1975 | 2135 |
| 720 | 0480445 | CITY OF MERTZON | 2.5 MI NW OF INT OF FM 2469 W/US HWY 67 | MERTZON | TX | 76941 | City | yes | 1956 | 2000 |
| 721 | 0480446 | BRYSON LANDFILL | 1 1/2 NW OF CITY OF BRYSON IN JACK CO | BRYSON | TX | 76027 | City | yes | 1979 | 1991 |
| 722 | 0480451 | JACKSON COUNTY PRECINCT #2 LANDFILL | 3.7 MI E SH 111 ON COUNTY ROAD 283 | MORALES | TX | | Private | yes | 1984 | 2000 |
| 723 | 0480452 | JACKSON COUNTY LANDFILL PCT #3 | 3 MI S EDNA ON FM 1822 RIGHT CO RD #308 | EDNA | TX | 77957 | County | yes | 1970 | 1991 |
| 724 | 0480461 | FT DAVIS LANDFILL | S W CORNER OF COMPROMISE & MILITARY DR | FT DAVIS | TX | 79734 | County | yes | 1930 | 1995 |
| 725 | 0480464 | CITY OF BEAUMONT MUNICIPAL LANDFILL | 5895 LAFIN ROAD | BEAUMONT | TX | 77705 | City | yes | 1984 | 2001 |
| 726 | 0480465 | MID COUNTY MUNICIPAL LANDFILL | HWY 347 AT SMITHS BLUFF JEFF CO TX | NEDERLAND | TX | 77627 | City | no | 1950 | 1992 |
| 727 | 0480468 | CITY OF ALICE SANITARY LANDFILL | 1 1/2 MI N ON HWY281 & 1/2 MI W OFF 281 | ALICE | TX | 78332 | City | yes | 1985 | 1995 |
| 728 | 0480471 | PREMONT LANDFILL | | PREMONT | TX | 78375 | City | yes | 1958 | 2002 |
| 729 | 0480474 | CITY OF ANSON SANITARY LANDFILL | 2 MI S OF ANSON TURN E AND GO 3 MI | ANSON | TX | 79501 | City | yes | 1970 | 2000 |
| 730 | 0480477 | CITY OF FALLS CITY LANDFILL | 2MI SSE F CTY 1.5MI W HWY 81W SDE CO RD | FALLS CITY | TX | 78113 | Private | yes | 1978 | 2005 |
| 731 | 0480479 | KARNES COUNTY | COURT HOUSE 1.5 M NE KENEDY TEX | KARNES CITY | TX | 78118 | County | yes | 1975 | 1996 |
| 732 | 0480484 | CITY OF TERRELL LANDFILL | 1MI N OF CTY LIMIT HY34 1MI E ON FLOWER | TERRELL | TX | 75160 | City | yes | 1984 | 2006 |
| 733 | 0480488 | SARITA LANDFILL | CORNER WEST ST & LA PUMA AVE | SARITA | TX | 78385 | Private | yes | 1950 | 2025 |
| 734 | 0480501 | KNOX CITY, CITY OF | 0.1.3 ST BMI N ON HY6 1MI W HW6 ON GVL | | TX | | City | yes | 1978 | 1988 |
| 735 | 0480502 | TRUSCOTT | 3 MILES NORTHWEST OF TRUSCOTT | TRUSCOTT | TX | 79260 | County | yes | 8 | 2010 |
| 736 | 0480506 | CITY OF EARTH LANDFILL | 500 SOUTH ELM STREET | EARTH | TX | 79031 | City | yes | 1953 | 2000 |
| 737 | 0480508 | CITY OF LITTLEFIELD LANDFILL | 3 N 5 MI E OF CITY | LITTLEFIELD | TX | 79339 | City | yes | 1986 | 2036 |
| 738 | 0480512 | CITY OF LAMPASAS SANITARY LANDFILL | OLD GEORGETOWN ROAD | LAMPASAS | TX | 76550 | City | yes | 1950 | 1999 |
| 739 | 0480516 | HALLETTSVILLE LANDFILL | 2.3 MI E OF US 77 .3 MI N OF US 90-A | HALLETTSVILLE | TX | 77964 | City | yes | 1926 | 2020 |
| 740 | 0480524 | CITY OF CENTERVILLE | .5 MI E OF LEON CO CTHS SQ ON ST HWY 7 | CENTERVILLE | TX | 75833 | City | yes | 1950 | 1987 |
| 741 | 0480548 | LAKE VISTA COMMUNITY IMPROVEMENT ASS INC | ON RANGER DRIVE 1 1/2 MI OF TX FM 3162 | SANDIA | TX | 78383 | Private | yes | 1970 | 1988 |
| 742 | 0480553 | CITY OF LLAMO SOLID WASTE DISPOSAL SITE | 385 YDS W OF ST HWY 16-.3 MI N OF CITY | LLAMO | TX | 78643 | City | yes | 1929 | 2000 |
| 743 | 0480564 | CITY OF MELVIN LANDFILL FACILITY | 1 MI S HWY 2028 1 MI E LETTON C R & MI | MELVIN | TX | 76858 | City | yes | 1976 | 2050 |
| 744 | 0480571 | MCGREGOR TX | MOODY HILLS 4 1/2 MILES SOUTHEAST | MCGREGOR | TX | 76657 | City | yes | 1954 | 2016 |
| 745 | 0480572 | CITY OF MOODY LANDFILL | SW SIDE OF MOODY & 1,000 FT W OF AVE G | MOODY | TX | 76557 | City | yes | 1962 | 1996 |
| 746 | 0480573 | CITY OF ROBINSON LANDFILL | 1/2 MILE W OF FM 105 ON COOKSEY ROAD | ROBINSON | TX | | City | yes | 1955 | 1996 |
| 747 | 0480583 | MARION COUNTY PRC 3 | 4 MI E OF SMITHLAND-SH 49 ON CO RD | JEFFERSON | TX | 75657 | County | yes | 1973 | 1990 |
| 748 | 0480584 | LODI COMMUNITY LANDFILL | FM 248 3 MI SW OF THE LODI COMMUNITY | | TX | | County | yes | 1976 | 1990 |
| 749 | 0480585 | MARION COUNTY LANDFILL | 3 M S L OP DAM 2 M SE FM 726/3001 INTSE | JEFFERSON | TX | 75657 | County | yes | 1982 | 1990 |
| 750 | 0480590 | CITY OF MASON LANDFILL | HWY 29 E ABOUT 1 MI E OF CITY OF MASON | MASON | TX | 76856 | City | yes | 1970 | 2000 |
| 751 | 0480594 | PALACIOS MUNICIPAL LANDFILL | BUFFLOE RD | PALACIOS | TX | 77465 | City | yes | 1983 | 2018 |
| 752 | 0480596 | MAVERICK COUNTY SANITARY LANDFILL | 12 MI N ON HWY 277 TURN RT ON FM 131 | EAGLE PASS | TX | 78852 | County | yes | 1942 | 2030 |
| 753 | 0480609 | GOLDTHWAITE SANITARY LANDFILL | 2 MI W OF CTY ON HWY 574/HANNAVALLEY RD | GOLDTHWAITE | TX | 76844 | City | yes | 1978 | 2050 |
| 754 | 0480623 | CITY OF WILLIS LANDFILL | WILLIS-MT ZION RD | WILLIS | TX | 99999 | City | yes | 1972 | 1997 |
| 755 | 0480648 | DEWEYVILLE LANDFILL | OLD HWY 87 NORTH OF HWY 12 | DEWEYVILLE | TX | 77614 | County | yes | 1971 | 1988 |
| 756 | 0480653 | CORPUS CHRISTI, CITY OF-ELLIOTT SAN L | | | TX | | City | yes | 1973 | 1989 |
| 757 | 0480662 | BOOKER TEXAS LANDFILL | HWY 15-MAIN ST INTERSECTION | BOOKER | TX | | City | yes | 1961 | 2037 |
| 758 | 0480679 | MINGUS LANDFILL | | | TX | | City | yes | 1944 | 2010 |
| 759 | 0480697 | CITY OF PRESIDIO SOLID WASTE LANDFILL | 1.5 MI E OF U.S. HWY 67 & HWY170 | PRESIDIO | TX | 79845 | City | yes | 1984 | 2005 |
| 760 | 0480698 | RAINS COUNTY LANDFILL | 3 MI E OF RICHLAND .3 MI SW OF FM 514 | EMORY | TX | 75440 | County | yes | 1972 | 2000 |
| 761 | 0480700 | SOUTHWEST LANDFILL INC | CANYON COUNTRY CLUB ROAD | AMARILLO | TX | 79106 | Private | yes | 1985 | 2025 |
| 762 | 0480701 | CITY OF BIG LAKE SANITARY LANDFILL | 2.2 MI W OF U S HWY 67 & ST HWY 137 | BIG LAKE | TX | 76932 | City | yes | 1975 | 2002 |
| 763 | 0480702 | MUECES CANYON DISPOSAL | 1 MI N OF CAMP WOOD 1500 FT E OF HWY 55 | CAMP WOOD | TX | 78833 | City | yes | 1971 | 2020 |
| 764 | 0480704 | CLARKSVILLE LANDFILL | 2 MILES S OF CLARKSVILLE ON HWY 909 | CLARKSVILLE | TX | 75426 | City | no | 1970 | 1992 |
| 765 | 0480741 | SAN AUGUSTINE COUNTY PCT #2 | DENNING SITE | SAN AUGUSTINE | TX | 75972 | County | yes | 1972 | 1995 |

| OBS | id_no | Name | Listing of Subtitle D Landfills in 1986 Survey - by State | | | 16:40 Thursday, May 9, 1991 | | | | |
|-----|---------|--|---|------------------|-------|-----------------------------|------------|--------|---------|----------|
| | | | Street | City | State | Zipcode | Owner | Permit | Yr_open | Yr_close |
| 766 | 0480743 | SAN AUGUSTINE COUNTY PCT #3 | ATTIYAC SITE | SAN AUGUSTINE | TX | 75972 | County | yes | 1972 | 1995 |
| 767 | 0480756 | CITY OF SAN SABA SOLID WASTE SITE | 1.7 MI E OF US HWY 190 & ST HWY 16 | SAN SABA | TX | 76877 | City | yes | 1950 | 2050 |
| 768 | 0480757 | CITY OF ELDORADO | 5 MILES WEST OF CITY | ELDORADO | TX | 76936 | Other_govt | yes | 1980 | 2000 |
| 769 | 0480759 | CITY OF SHYDER SANITARY LANDFILL | SCURRY COUNTY 461 | SNYDER | TX | 79549 | City | yes | 1982 | 2006 |
| 770 | 0480761 | CITY OF ALBANY LANDFILL | F M HIGHWAY 601 3 MILES EAST | ALBANY | TX | 76430 | City | yes | 1985 | 1990 |
| 771 | 0480769 | LINDALE SANITARY LANDFILL | 3 MI W OF LINDALE ON FM 16 | LINDALE | TX | 75771 | City | yes | 1968 | 2000 |
| 772 | 0480779 | PEACOCK & SWENSON DUMP GROUND | 2 1/2 MILES EAST OF PEACOCK | PEACOCK | TX | 79504 | County | yes | 1973 | 1996 |
| 773 | 0480862 | PRECINCT 3 LANDFILL | 1 1/2 MI DUE W OF ROCKNE ON GRVL CO RD | ROCKNE | TX | 78662 | County | yes | 1975 | 1990 |
| 774 | 0480877 | BEEVILLE SANITARY LANDFILL | .4 MI W OF INTERS VIGGO RD & FM HWY 351 | BEEVILLE | TX | 78102 | City | yes | 1970 | 2023 |
| 775 | 0480880 | CITY OF BELTON SANITARY LANDFILL | HIGHWAY 93-1 1/2 MILES EAST OF IH 35 | BELTON | TX | 76513 | City | yes | 1981 | 1992 |
| 776 | 0480902 | DEKALB LANDFILL | 2 MILES NORTH ON HWY 259 | DEKALB | TX | 75559 | City | yes | 1971 | 1995 |
| 777 | 0480905 | RED RIVER ARMY DEPOT | 18 MI W OF TEXARKANA ON RR ARMY DEPOT | TEXARKANA | TX | 75507 | Federal | no | 1942 | 2003 |
| 778 | 0480911 | CITY OF LAKE JACKSON SANITARY LANDFILL | 1 MI SW OF SH332 AND OAK DRIVE INTERSEC | LAKE JACKSON | TX | 77566 | City | yes | 1954 | 1994 |
| 779 | 0480916 | PLEASANT HILL ROAD SANITARY LANDFILL | 0.3 W OF FM1687 IN BRAZOS COUNTY 1 | | TX | | City | yes | 1957 | 1990 |
| 780 | 0480932 | HEART OF TEX BAPTIST ENCAMPMENT | RT 1 BOX 280A | BROWNWOOD | TX | 76801 | Private | yes | 1985 | 1987 |
| 781 | 0480938 | MUNICIPAL LANDFILL | 1020 VIRGINIA | DEL RIO | TX | 78840 | City | yes | 1972 | 1989 |
| 782 | 0480939 | PECOS RIVER CO LANDFILL | 14 MILES W COMSTOCK | | TX | 78837 | Private | no | 1973 | 1990 |
| 783 | 0480944 | CITY OF GRAND SALINE LANDFILL | 1.8 MI NE OF GRAND SALINE 1MI N FMHWY17 | GRAND SALINE | TX | 75140 | City | yes | 1984 | 1989 |
| 784 | 0480953 | CITY OF HUNTSVILLE LANDFILL | OFF OF MOFFITT SPGS RD & INTERSTATE 45 | HUNTSVILLE | TX | 77340 | City | yes | 1972 | 2002 |
| 785 | 0480966 | PYOTE DUMP SITE | SPUR ROAD 247 | PYOTE | TX | 79756 | County | yes | 1968 | 2100 |
| 786 | 0480975 | CITY OF EL CAMPO SANITARY LANDFILL | 3 MI SW OF EL CAMPO | EL CAMPO | TX | 77437 | City | yes | 1951 | 2035 |
| 787 | 0480981 | CITY OF BURKBURNETT LANDFILL | 2.25 MI NW B'B'NET 1.5 MI N SH240 FM368 | BURKBURNETT | TX | 76354 | City | yes | 1973 | 1999 |
| 788 | 0480982 | CITY OF ELECTRA LANDFILL | MIDWAY CHURCH RD | ELECTRA | TX | 76360 | City | yes | 1978 | 1988 |
| 789 | 0480987 | CITY OF VERNON | 2.1 MI N ON HWY 283 TO FM 925 W ON 925 | VERNON | TX | 76384 | City | yes | 1922 | 2013 |
| 790 | 0480990 | PORT MANSFIELD UTILITY DISTRICT LANDFILL | 1 MI W OF PORT MANSFIELD | PORT MANSFIELD | TX | 78580 | Other_govt | yes | 1955 | 1996 |
| 791 | 0480996 | CITY OF THORNDALE SANITARY LANDFILL | 1 MI WSW THORNDALE 2 MI W 486879 INTER | THORNDALE | TX | 76577 | City | yes | 1968 | 2000 |
| 792 | 0481006 | DECATUR MUNICIPAL | 2.1 MILES E ON US 380 | DECATUR | TX | 76234 | City | yes | 1968 | 2000 |
| 793 | 0481014 | CITY OF MINEOLA LANDFILL | SOUTH END OF BAKER ST | MINEOLA | TX | 75773 | City | yes | 1971 | 2036 |
| 794 | 0481016 | WINNSBORO MUNICIPAL LANDFILL | PARK STREET | | TX | | City | yes | 1974 | 2005 |
| 795 | 0481022 | PE4 WOOD CO | WINNSBORO LAKE HW-37 & CR 4890 | WINNSBORO | TX | 75494 | County | yes | 1977 | 1987 |
| 796 | 0481027 | OLNEY LANDFILL | .4 MI E INTER US 79/FM 210W OF S CRK RD | OLNEY | TX | 76374 | City | yes | 1982 | 2000 |
| 797 | 0481033 | ZAVALA COUNTY LANDFILL | U S HWY 57 | LA PRYOR | TX | 78872 | County | yes | 1976 | 1996 |
| 798 | 0490003 | MILFORD CITY DUMP | HIGHWAY 21 | MILFORD | UT | 84751 | City | no | 1930 | 2015 |
| 799 | 0490007 | PLYMOUTH LANDFILL (BOX ELDER COUNTY) | 19600 NORTH 6000 WEST | BRIGHAM CITY | UT | 84302 | County | no | 1974 | 2057 |
| 800 | 0490009 | PARK VALLEY | 1/4 S SR30 BETWEEN P VALLEY & ROSETTE | | UT | | County | yes | 1985 | 2485 |
| 801 | 0490047 | ESCALANTE CITY DUMP | 2 MILES EAST OF ESCALANTE | ESCALANTE | UT | 84726 | City | no | 1965 | 2050 |
| 802 | 0490053 | THOMPSON SPRINGS LANDFILL | 1/2 MI FROM HWY 6 & 50 IN THOMPSON SPRG | THOMPSON SPRINGS | UT | 84540 | County | no | 1977 | 2011 |
| 803 | 0490106 | MONTICELLO | | | UT | | City | yes | 1940 | 2050 |
| 804 | 0490112 | SPRING CITY LANDFILL | E OF SPRING CITY ON THE CANYON ROAD | SPRING CITY | UT | 84662 | City | no | 1940 | 1995 |
| 805 | 0490127 | SALINA LANDFILL | 800 EAST MAIN STREET | SALINA | UT | 84654 | City | yes | 1982 | 2942 |
| 806 | 0490156 | WASATCH COUNTY SANITARY LANDFILL | 1200 W 2400 SO | HEBER | UT | 84032 | City | yes | 1970 | 1987 |
| 807 | 0490178 | TEASDALE DUMP | 1/2 MI FRM HWY 24 ON TEASDALE RANGER ST | TEASDALE | UT | 84773 | Other_govt | no | 1947 | 1990 |
| 808 | 0510012 | MADISON COUNTY LANDFILL | ON 662 1 MI E OF INTERSECTION 29 & 662 | MADISON | VA | 22727 | County | yes | 1986 | 1997 |
| 809 | 0510015 | PRINCE WILLIAM COUNTY SANITARY LANDFILL | 14811 DUMFRIES RD | MANASSAS | VA | 22111 | County | yes | 1969 | 1998 |
| 810 | 0510017 | SOUTH BOSTON SANITARY LANDFILL | WILLIAMS STREET | SOUTH BOSTON | VA | 24592 | City | yes | 1948 | 2050 |
| 811 | 0510028 | CITY OF GALAX SOLID WASTE LANDFILL | BEDSAUL HOLLOW 123 N MAIN ST | GALAX | VA | 24333 | City | yes | 1970 | 2013 |
| 812 | 0510040 | PAGE COUNTY LANDFILL | SE OF STANLEY VA ON ELDON YATES DRIVE | STANLEY | VA | 22851 | County | yes | 1973 | 1999 |
| 813 | 0510051 | I-95 LAND RECLAMATION RESOURCE RECOVERY | 9850 FURNACE ROAD | LORTON | VA | 22079 | Federal | yes | 1972 | 2010 |
| 814 | 0510053 | ROBERTSON COUNTY | ROUTE 632 | SUSSEX | VA | 23884 | County | yes | 1971 | 2011 |
| 815 | 0510058 | TAZEWELL COUNTY LANDFILL | 315 SCHOOL STREET | TAZEWELL | VA | 24651 | County | yes | 1973 | 2006 |
| 816 | 0510074 | ROANOKE VALLEY REGIONAL LANDFILL | RT 6 RUTROUGH ROAD SE | ROANOKE | VA | 24024 | Other_govt | yes | 1976 | 1996 |

Listing of Subtitle D Landfills in 1986 Survey - by State
Street City State Zipcode

| OB5 | id_no | Name | Street | City | State | Zipcode | Owner | Permit | Yr_open | Yr_close |
|-----|---------|-------------------------------------|---|-------------------|-------|---------|------------|--------|---------|----------|
| 868 | 0550093 | PRINCETON CITY DUMP | GREEN LAKE COUNTY | PRINCETON | WI | | City | yes | 1958 | 2210 |
| 869 | 0550096 | CITY OF SEYMOUR-IN CICERO LANDFILL | TOWN HALL RD 1/2 MI S OF ST HY 55 | | WI | | Other_govt | yes | 1972 | 1999 |
| 870 | 0550117 | CITY OF WESTBY | OFF CTH P ON CARLSON RD | WESTBY | WI | 54667 | City | yes | 1982 | 1996 |
| 871 | 0550138 | METRO REFUSE DIST SANITARY LANDFILL | CTH "Q" & CTH "K" INTERSECTION | MIDDLETON | WI | | City | yes | 1961 | 1991 |
| 872 | 0550148 | TOWN OF ADDISON | HILLCREST & WILDLIFE RD | ALLENTON | WI | 53002 | Other_govt | yes | 1946 | 2000 |
| 873 | 0550151 | AKAN DUMP | | | WI | | Other_govt | yes | 1970 | 1999 |
| 874 | 0550156 | ALMON LANDFILL | | ALMON | WI | 54499 | Other_govt | yes | 1973 | 2050 |
| 875 | 0550181 | TOWN OF BARNES DUMP | SEE 25-TN 45-R9 SW 1/4 SW 1/4 | | WI | | Other_govt | yes | 1950 | 1999 |
| 876 | 0550188 | TOWN OF BEAVER LANDFILL | MAPLE CENTER ROAD WEST | LOYAL | WI | 54446 | Other_govt | yes | 1900 | 2030 |
| 877 | 0550189 | TOWN OF BEAVER BROOK LANDFILL | NORTH ON WILDCAT ROAD | | WI | | County | yes | 1971 | 2025 |
| 878 | 0550195 | BELMONT TOWN DUMP | 16 AVE SOUTH & 2ND AVE TOWN OF BELMONT | BELMONT | WI | 54909 | Other_govt | yes | 1950 | 2050 |
| 879 | 0550200 | TOWN OF BIG FLATS | 1/2 MILE S OF BROWNDEER AVE ON 11TH AVE | | WI | 54613 | Other_govt | yes | 1970 | 1999 |
| 880 | 0550204 | BLAINE TOWNSHIP | NORTH OF DANBURY WI ON HWY 35 | | WI | | Other_govt | yes | 1971 | 2000 |
| 881 | 0550208 | BONE LAKE LANDFILL | 290TH AVENUE 1 1/2 MILES EAST OF CO I | FREDERIC | WI | 54837 | Other_govt | yes | 1972 | 1999 |
| 882 | 0550211 | TOWN OF BRAZEAU | ON SPRINGSIDE ROAD | COLEMAN | WI | 54112 | Other_govt | yes | 1950 | 1999 |
| 883 | 0550222 | TOWN OF BUENA VISTA LANDFILL | | GOTHAM | WI | | Other_govt | yes | 1966 | 1987 |
| 884 | 0550224 | TOWN OF BUFFALO LANDFILL | CHICKEN VALLEY RT 2 | FOUNTAIN CITY | WI | 54629 | Other_govt | yes | 1970 | 1999 |
| 885 | 0550238 | CASWELL TOWN | 1 MI N OF HWY 8 & ROSS LAKE RD | CAVOUR | WI | 54516 | Other_govt | yes | 1954 | 1999 |
| 886 | 0550262 | FREMONT DISPOSAL SITE | STROUPE ROAD | WHITEWATER | WI | 53190 | Other_govt | yes | 1960 | 1990 |
| 887 | 0550266 | CONOVER'S WEST SIDE DUMP | CTY HWY "K" WEST | CONOVER | WI | 54519 | County | yes | 1976 | 1999 |
| 888 | 0550293 | TWN OF DRAPE LANDFILL | INT HWY 70 AND BWAY ST 1 MI TO BWAY | DRAPER | WI | 54852 | Other_govt | yes | 1959 | 1995 |
| 889 | 0550312 | TOWN OF ELLINGTON LANDFILL | RR 1 HORTONVILLE SECTON 29 | | WI | 54944 | Other_govt | yes | 1940 | 1987 |
| 890 | 0550335 | FRANKLIN SANITARY LANDFILL | RT 1 | TAYLOR | WI | 54659 | Other_govt | yes | 1973 | 1999 |
| 891 | 0550341 | TOWN OF GALE LANDFILL | RIVER RD | GALESVILLE | WI | 54630 | Other_govt | yes | 1936 | 1990 |
| 892 | 0550343 | GEORGETOWN LANDFILL | ACCESS FROM EAST SIDE OF SECTION 10 | LUCK | WI | 54853 | Other_govt | yes | 1966 | 2040 |
| 893 | 0550347 | TOWN GILLETT LANDFILL | COUNTY HIGHWAY BB | GILLETT | WI | 54124 | Other_govt | yes | 1969 | 1999 |
| 894 | 0550358 | TOWN GRANT | TRIEGLOFF RD | CAROLINE | WI | 54928 | State | yes | 1971 | 1999 |
| 895 | 0550360 | GREEN GROVE DUMP | TOWN OF GREEN GROVE RT 2 | OWEN | WI | 54460 | Other_govt | yes | 1970 | 2000 |
| 896 | 0550363 | TOWN OF GREENBUSH LANDFILL | ON SPRING VALLEY DR | | WI | | Other_govt | yes | 1950 | 1999 |
| 897 | 0550369 | TOWNSHIP OF GULL LAKE LANDFILL | WASHBURN CTY WI OFF OF NORTH LAKE ROAD | | WI | | County | yes | 1970 | 2000 |
| 898 | 0550373 | HAMMEL TOWN DUMP | DIV AV | MEDFORD | WI | 54451 | Other_govt | yes | 1952 | 1999 |
| 899 | 0550384 | HENDREN TOWNSHIP DUMP | RR 1 CLARK COUNTY | WILLARD | WI | | Other_govt | yes | 1984 | 1999 |
| 900 | 0550385 | HENRIETTA | | | WI | | Private | yes | 1974 | 1988 |
| 901 | 0550392 | HIXON LANDFILL | ON BRIDGE RD | WITHEE | WI | 54498 | Other_govt | yes | 1969 | 1999 |
| 902 | 0550397 | TOWN OF HOMESTEAD LANDFILL | ON COUNTY TRUNK HIGHWAY C | HOMESTEAD | WI | | Other_govt | yes | 1970 | 1999 |
| 903 | 0550401 | TOWN OF MUSTISFORD LANDFILL SITE | ST HELENA RD 1/2 MI N OF HWY 60 | | WI | | Other_govt | yes | 1972 | 2091 |
| 904 | 0550416 | TOWNSHIP OF KINGSTON DUMP | W ON NORTH ST BEFORE RR TRACKS TURN RT | DALTON | WI | 53926 | Other_govt | yes | 1977 | 1999 |
| 905 | 0550431 | LAMARTINE TOWN LANDFILL | TOWN OF LAMARTINE ALONG ORCHARD RD | | WI | | Other_govt | yes | 1965 | 1995 |
| 906 | 0550436 | LARRABEE LANDFILL | KNITT ROAD | CLINTONVILLE | WI | 54929 | Other_govt | yes | 1960 | 1999 |
| 907 | 0550443 | TOWN OF LEON LANDFILL | COUNTY EE 1/4 MI N OF PEARL LAKE | REDGRANITE | WI | 54970 | Other_govt | yes | 1968 | 1999 |
| 908 | 0550446 | TOWN OF LIBERTY LANDFILL | RUSCH ROAD ROUTE 1 | VALDERS | WI | 54245 | Private | yes | 1967 | 1999 |
| 909 | 0550450 | TOWN OF LINCOLN LANDFILL | RR 1 ON HY 88 STATE HIGHWAY | ALMA | WI | 54610 | Other_govt | yes | 1943 | 1999 |
| 910 | 0550456 | TOWN OF LINCOLN | LINCOLN DRIVE | FALL CREEK | WI | | Other_govt | yes | 1970 | 1999 |
| 911 | 0550460 | LITTLE BLACK DUMP | | | WI | | Other_govt | yes | 1965 | 8 |
| 912 | 0550465 | LONG LAKE DUMP | HWY "D"-HALF 1/2 MI E OF BNTL RIVER DAM | LONG LAKE | WI | 54870 | Other_govt | yes | 1967 | 1999 |
| 913 | 0550466 | LONGWOOD & RESEBURG | SW 1/4 OF NW 1/4 OF SEC 9 TWN LONGWOOD | | WI | | Other_govt | yes | 1970 | 2050 |
| 914 | 0550469 | TOWNSHIP OF LYNDON | DEES ROAD | WI DELLS | WI | 53965 | Other_govt | yes | 1968 | 2000 |
| 915 | 0550478 | MANITOWISH WATERS LANDFILL | HY W SEC 5 | MANITOWISH WATERS | WI | 54545 | Other_govt | yes | 1952 | 2000 |
| 916 | 0550480 | TOWN OF MAPLE LANDFILL | DUMP RD 1/4 MI S OF US HWY 2 | MAPLE | WI | 54854 | Other_govt | yes | 1960 | 1999 |
| 917 | 0550483 | MAPLE GROVE TOWN DUMP | BARRON COUNTY | HILLSDALE | WI | 54744 | Other_govt | yes | 1967 | 1999 |
| 918 | 0550489 | TOWN OF MARQUETTE LANDFILL | ON CEDAR ROAD 2 MI SW OF MARQUETTE | | WI | | Other_govt | yes | 1956 | 2000 |

61-19

| DBS | id_no | Name | Listing of Subtitle D Landfills in 1986 Street | Survey - by State City | State | Zipcode | Owner | 16:40 Permit | Thursday, May 9, 1991 Yr_open | Yr_close |
|-----|---------|--|---|---------------------------|-------|---------|------------|-----------------|----------------------------------|----------|
| 919 | 0550490 | MARSHFIELD LAND FILL | 1 MILE N OF HWY 10 ON STDOT RD | MARSHFIELD | WI | 54449 | Other_govt | yes | 1968 | 2010 |
| 920 | 0550495 | TOWN OF MCKINLEY DUMP | SE 1/4 OF NE 1/4 OF SEC 13 ON BRIDGE DR | MCKINLEY | WI | | Other_govt | yes | 1960 | 2050 |
| 921 | 0550497 | TOWN OF MEADOWBROOK DUMP | RTE 1-DUMP RD OFF HWY 27 IN MEADOWBROOK | EXELAND | WI | 54835 | Other_govt | yes | 1970 | 1999 |
| 922 | 0550498 | TOWN OF MEDINA DUMP | 3 MI E ON BOX ELDER RD | MARSHALL | WI | 53559 | Other_govt | yes | 1971 | 1999 |
| 923 | 0550506 | TH OF METOMEN/VILLAGE OF BRANDON LANDF | LOCATED ON BRANDON RD 1.4 MI N OF HWY49 | METOMEN | WI | | Other_govt | yes | 1959 | 2005 |
| 924 | 0550507 | TOWN OF MIDDLE INLET LANDFILL | 3/4 OF MILE WEST OF MIDDLE INLET | MIDDLE INLET | WI | | Other_govt | yes | 1965 | 1999 |
| 925 | 0550509 | TOWN OF MILLTOWN LANDFILL | MILLTOWN TOWNSHIP SECTION 33 190TH AV | MILLTOWN | WI | 54858 | Other_govt | yes | 1969 | 1990 |
| 926 | 0550513 | MINONG AREA LANDFILL | HWY 53 | MINONG | WI | 54859 | Other_govt | yes | 1961 | 2006 |
| 927 | 0550517 | MOLITOR LANDFILL | KEYES AVE-TOWN OF MOLITOR | MEDFORD | WI | 54451 | Other_govt | yes | 1966 | 1999 |
| 928 | 0550522 | TOWN OF MOSEL LANDFILL PARK | ROWE RD | SHEBOYGAN | WI | 53083 | Other_govt | yes | 1969 | 1999 |
| 929 | 0550535 | NEWBOLD RUBBISH LOT | NORTH OF OLE LABE ROAD | RHINELANDER | WI | 54501 | Other_govt | yes | 1970 | 1999 |
| 930 | 0550536 | TOWN OF NEWTON LANDFILL | NEWTON RD EAST OF HY 42 MANITOWOC CTY | | WI | | Other_govt | yes | 1960 | 2000 |
| 931 | 0550537 | TOWN OF NEWTON SANITARY LANDFILL | RT 1 | WESTFIELD | WI | 53964 | Other_govt | yes | 1971 | 1999 |
| 932 | 0550538 | TOWN OF NIAGARA LANDFILL | OM KREMLIN ROAD | TOWN OF NIAGARA | WI | 54151 | Other_govt | yes | 1962 | 1999 |
| 933 | 0550546 | OGEMA LANDFILL | RD R 1 | OGEMA | WI | 54459 | Other_govt | yes | 1938 | 1999 |
| 934 | 0550554 | TOWN OF PACKWAUKEE LANDFILL SITE | RR 8TH DR | PACKWAUKEE | WI | | Other_govt | yes | B | 1999 |
| 935 | 0550561 | PENSAUKEE LANDFILL | CEMETARY ROAD | | WI | | Other_govt | yes | 1970 | 1990 |
| 936 | 0550565 | HEATH LANE - SANITARY LANDFILL | HEATH LANE 1/2 MI W OF CTY BB | MARINETTE | WI | 54143 | Other_govt | yes | 1960 | 1999 |
| 937 | 0550574 | TOWN OF PLYMOUTH DUMP | CTH'S | | WI | | Other_govt | yes | 1960 | 1999 |
| 938 | 0550586 | PAYGAN LAND FILL | 8069 CTY TK D TOWN OF POYGOW | | WI | | Other_govt | yes | B | 1999 |
| 939 | 0550594 | TOWN OF RADISSON LANDFILL | OLD HWY 70 OR HWY 40 IN RADISSON | RADISSON | WI | 54867 | Other_govt | yes | 1973 | 1999 |
| 940 | 0550604 | RICHWOOD TOWN DUMP | WEST RIDGE RD | BLUE RIVER | WI | 53518 | Other_govt | yes | 1966 | 1999 |
| 941 | 0550618 | RUBY LANDFILL TOWNSHIP | NE 1/4 OF NE 1/4 OF SEC29 T32N R05W | | WI | | Other_govt | yes | 1937 | 1999 |
| 942 | 0550627 | SALEM LANDFILL | SLEEPY HOLLOW ROAD | MAIDEN ROCK | WI | 54750 | Other_govt | yes | 1970 | 1990 |
| 943 | 0550629 | TOWN DUMP | COUNTY HY V & U ON CTH U | SAND CREEK | WI | 54765 | Private | yes | 1960 | 1999 |
| 944 | 0550632 | TOWN OF SARATOGA LANDFILL | 2 MI SOUTH OF ST HWY 73 ON S | | WI | | Other_govt | yes | 1958 | 1994 |
| 945 | 0550633 | TOWN SAUKVILLE LANDFILL | EAST OF FORSTER RD | SAUKVILLE | WI | 53080 | Other_govt | yes | 1970 | 1999 |
| 946 | 0550654 | TOWN SHERMAN LANDFILL | 3-06 PELISHEK ROAD | ADELL | WI | 53001 | Other_govt | yes | 1975 | 2025 |
| 947 | 0550660 | TOWN OF SKANAWAN WASTE LANDFILL | W CRANEFoot LAKE ROAD | IRMA | WI | 54442 | County | yes | 1968 | 1999 |
| 948 | 0550662 | SOMERSET DUMP | ST CROIX CTY SEC 33 | SOMERSET | WI | 54025 | Other_govt | yes | 1970 | 1999 |
| 949 | 0550669 | TOWN OF SPRINGFIELD | KUEHN RD | WAUNAHEE | WI | 53597 | Other_govt | yes | 1972 | 1990 |
| 950 | 0550676 | STAR PRAIRIE TOWNSHIP LANDFILL | RT 2 ON CO H | NEW RICHMOND | WI | 54017 | Other_govt | yes | 1968 | 1988 |
| 951 | 0550685 | TOWN OF STOCKTON LANDFILL | 1 MI N OF US HWY 10 | CUSTER | WI | 54423 | Other_govt | yes | 1970 | 1997 |
| 952 | 0550692 | TOWN OF SUGAR CAMP | SE 1/4 OF SE 1/4 SEE 16 T39N R9E ONEIDA | SUGAR CAMP | WI | | Other_govt | yes | 1965 | 1999 |
| 953 | 0550696 | TOWN OF SUMMIT | | FOXBORO | WI | 54836 | City | yes | 1962 | 2000 |
| 954 | 0550700 | LAKE 26 DUMPSITE | LOCATED ON LAKES DRIVE | DANBURY | WI | 54830 | Other_govt | yes | B | 1999 |
| 955 | 0550707 | TOWN OF YREGO LANDFILL | OAK HILL RD | TREGO | WI | 54888 | Other_govt | yes | 1955 | 1999 |
| 956 | 0550713 | TOWN OF TURTLE LANDFILL | CTH J NORTH OF CREEK ROAD SECTION #3 | TOWN OF TURTLE | WI | 53511 | Other_govt | yes | 1972 | 1999 |
| 957 | 0550718 | UNION TOWN DUMP | SAND HILL ROAD TOWN OF UNION | BRUSSELS | WI | 54204 | Other_govt | yes | 1953 | 2015 |
| 958 | 0550719 | TOWN OF UNION LANDFILL | SE 1/4 OF SECT 16 TO 4W R 10E ROCK CO | EVANSVILLE | WI | 53536 | Other_govt | yes | 1976 | 2000 |
| 959 | 0550722 | TOWN OF UPHAM LANDFILL | | SUMMIT LAKE | WI | 54485 | Other_govt | yes | 1958 | 1999 |
| 960 | 0550734 | TOWN OF WARRM LANDFILL | HIWAY 21 EAST | REDGRANITE | WI | | Other_govt | yes | 1960 | 2007 |
| 961 | 0550735 | TOWN OF WASCOTT RED LAKE AREA SITE | REDLAKE ROAD | WASCOTT | WI | 54890 | Other_govt | yes | 1960 | 2020 |
| 962 | 0550741 | TOWN OF WASHINGTON | R#1 | COON VALLEY | WI | 54623 | Other_govt | yes | 1968 | 1999 |
| 963 | 0550747 | WEBB LAKE TOWN DUMP | ON NAMAKONEN | WEBB LAKE | WI | 54830 | Other_govt | yes | 1946 | 1999 |
| 964 | 0550749 | TOWN OF WEIRGR | SOUTH OF EXELAND BALL PARK | EXELAND | WI | 54835 | Other_govt | yes | 1966 | 1995 |
| 965 | 0550759 | WHEATON LANDFILL | ELK CREEK ROAD | TOWNSHIP OF WHEATON | WI | 54739 | Other_govt | yes | 1950 | 1999 |
| 966 | 0550761 | TOWN OF WHITESTON | RR NE 1/4 OF NW 1/4 OF SEC33 T14N R02W | LAFARGE | WI | 54639 | Other_govt | yes | 1973 | 1995 |
| 967 | 0550765 | TOWN OF WILSON LANDFILL | RR | RIDGELAND | WI | 54763 | Other_govt | yes | 1970 | 1999 |
| 968 | 0550766 | TOWN OF WILSON LANDFILL | LOCATED ON VALLEY ROAD | BIRCHWOOD | WI | 54817 | Other_govt | yes | 1940 | 1999 |
| 969 | 0550789 | VILLAGE OF ALMOND MUNIC DISPOSAL AREA | 46 COUNTY J SOUTH | ALMOND | WI | 54909 | Other_govt | yes | 1959 | 2000 |

Listing of Subtitle D Landfills in 1986 Survey - by State

16:40 Thursday, May 9, 1991

| OBS | id_no | Name | Street | City | State | Zipcode | Owner | Permit | Yr_open | Yr_close |
|------|---------|---|---|-------------------|-------|---------|------------|--------|---------|----------|
| 970 | 0550791 | VILLAGE OF ANIWA LANDFILL | SUMMER ST & VILLAGE RD | ANIWA | WI | 54408 | Other_govt | yes | 1967 | 1999 |
| 971 | 0550802 | VILLAGE OF BIRCHWOOD | 3 MI W OF BIRCHWOOD | BIRCHWOOD | WI | 54817 | Other_govt | yes | 1970 | 1999 |
| 972 | 0550814 | VILLAGE OF CASCADE-TOWN OF LYNDON | BATES ROAD-TOWN OF LYNDON | CASCADE | WI | 53011 | Other_govt | yes | 1965 | 2000 |
| 973 | 0550822 | VILLAGE OF COCHRANE SANITARY LANDFILL | NORTH SIDE OF VILLAGE OF COCHRANE | COCHRANE | WI | 54622 | Other_govt | yes | 1950 | 1991 |
| 974 | 0550847 | GRANTSBURG MUNICIPAL DUMP | S GARY ST RT 1 BOX D-3 | GRANTSBURG | WI | 54840 | Other_govt | yes | 1968 | 1987 |
| 975 | 0550853 | VILLAGE OF HIGHLAND LANDFILL | DUMP ROAD | HIGHLAND | WI | 53543 | Other_govt | yes | 1963 | 1999 |
| 976 | 0550856 | VILLAGE OF HOLLANDALE TOWN OF MOSCOW | MCKENNA ROAD IN IOWA COUNTY WISCONSIN | HOLLANDALE | WI | 53544 | Private | yes | 1970 | 1999 |
| 977 | 0550874 | VILLAGE OF LYNDON STATION LANDFILL | 1/2 MILE FROM HONEYHURST ST | | WI | | Other_govt | yes | 1955 | 2001 |
| 978 | 0550880 | VILLAGE OF MELROSE | SW 1/4 OF NW 1/4 OF SEC 28 T19N R05W | MELROSE | WI | 54642 | Other_govt | yes | 1964 | 1999 |
| 979 | 0550881 | VILLAGE MENOMONEE FALLS LANDFILL | N64 W21658 MILL RD | MENOMONEE FALLS | WI | 53051 | Other_govt | yes | 1962 | 1999 |
| 980 | 0550889 | VILLAGE OF OAKFIELD SANITARY LANDFILL | ROUTE 1 TOWN OF OAKFIELD | OAKFIELD | WI | 53065 | Other_govt | yes | 1956 | 1999 |
| 981 | 0550894 | VILLAGE OF PLAIN & TOWN FRANKLIN LANDFILL | ON HWY 23 CO SAUK | | WI | 53577 | Other_govt | yes | 1955 | 1999 |
| 982 | 0550904 | VILLAGE OF RIDGEWAY LANDFILL | W EDGE OF THE VILLAGE LIMITS | RIDGEWAY | WI | 53582 | Other_govt | yes | 1930 | 1990 |
| 983 | 0550905 | VILLAGE OF RIO LANDFILL | HWY 16 W OF RIO 1/4 MI | RIO | WI | 53960 | Other_govt | yes | 8 | 2000 |
| 984 | 0550910 | STODDARD-BERGEN LANDFILL | SCHOOLHOUSE SECTION RD | STODDARD | WI | 54658 | Other_govt | yes | 1971 | 1988 |
| 985 | 0550915 | VILLAGE AND TOWN OF IRONTON LANDFILL | TOWN OF IRONTON LARUE RD | LAVALLE | WI | 53941 | Other_govt | yes | 1968 | 1999 |
| 986 | 0550927 | WITTENBERG VILLAGE LANDFILL | PIONEER ST-1 BLOCK EAST OF HWY 45 | WITTENBERG | WI | 54499 | Other_govt | yes | 1959 | 1999 |
| 987 | 0550935 | WASH ISLAND LANDFILL | GUNNLAUGSSON RD | WASHINGTON ISLAND | WI | 54246 | Other_govt | yes | 1980 | 2030 |
| 988 | 0550937 | OMEGA HILLS LANDFILL | N96 W12730 COUNTY LINE ROAD | GERMANTOWN | WI | 53022 | Private | yes | 1970 | 1993 |
| 989 | 0550939 | METRO LANDFILL | 10712 S 124TH STREET | FRANKLIN | WI | 53132 | Private | yes | 1951 | 1991 |
| 990 | 0560014 | CHUGWATER | OFF WY HWY 313 | CHUGWATER | WV | 82210 | City | no | 1921 | 8 |
| 991 | 0540004 | INDUSTRIAL MAINTENANCE SERVICE INC | RT 1 | BRIDGEPORT | WV | 26330 | Private | yes | 1972 | 2018 |
| 992 | 0540014 | KINGWOOD LANDFILL | RT 52/6 1.9 M TO GARLITZ TURN R | KINGWOOD | WV | 26505 | City | yes | 1973 | 1988 |
| 993 | 0540026 | MORGAN COUNTY LANDFILL | DETOUR RD | GREAT CACAPON | WV | | County | yes | 1978 | 2027 |
| 994 | 0540027 | PENDLETON LANDFILL | OFF US 220 1 MILE S OF FRANKLIN | FRANKLIN | WV | 99999 | Other_govt | yes | 1977 | 1988 |
| 995 | 0540037 | MONTGOMERY LANDFILL | 133 FIFTH AVENUE | MONTGOMERY | WV | 25136 | City | yes | 1978 | 1992 |
| 996 | 0540061 | JACKSON COUNTY LANDFILL | OFF CO RD 5/7 2.5 MI N JUNC I-77 & US33 | | WV | | County | yes | 1985 | 1995 |
| 997 | 0540304 | BENWOOD CITY DUMP | BENWOOD HILL ROAD | BENWOOD | WV | 26031 | City | no | 1958 | 1998 |
| 998 | 0540415 | MARLINTON LANDFILL | RT 1 BROWNSBURG ROAD | MARLINTON | WV | 24954 | Private | yes | 1981 | 1987 |
| 999 | 0540555 | TOWN OF LITTLETON | MAIN ST | LITTLETON | WV | 26581 | City | no | 1961 | 2000 |
| 1000 | 0560002 | LARAMIE CO S WASTE DISPOSAL DISTRICT | BOX 41 2 MI W BURNS 1 MI E OFF RD 149 | BURNS | WY | 82053 | Other_govt | yes | 1981 | 2020 |
| 1001 | 0560010 | CONVERSE COUNTY SOLID WASTE FACILITY | STATE HIGHWAY #95 | GLENROCK | WY | 82637 | City | yes | 1951 | 2050 |
| 1002 | 0560027 | THERMOPOLIS LANDFILL | 4 MI N W OF THERMOPOLIS | THERMOPOLIS | WY | 82443 | City | yes | 1972 | 2002 |
| 1003 | 0560036 | RELIANCE LANDFILL SITE | 3/4 MI OF RELIANCE | | WY | | Other_govt | yes | 1978 | 2000 |
| 1004 | 0560042 | CLARK LANDFILL | 125 RD B VEN | POWELL | WY | 82435 | County | yes | 1984 | 2034 |
| 1005 | 0560048 | LYSITE LANDFILL | 2566 BADWATER RD | LYSITE | WY | 82642 | County | yes | 1984 | 1996 |
| 1006 | 0560062 | BUFFALO LANDFILL | 4 M W BUFFALO CR8 PAST INTSEC CR8-INT90 | BUFFALO | WY | 82834 | City | yes | 1971 | 1989 |
| 1007 | 0560063 | TOWN OF BAIROIL LAND FILL | PO BOX 58 | BAIROIL | WY | 82322 | City | yes | 1982 | 2007 |
| 1008 | 0560071 | NEWCASTLE | | | WY | | City | yes | 1935 | 2007 |
| 1009 | 0560078 | DANIEL LANDFILL | 25 COUNTY ROAD 23-181 | DANIEL | WY | 83115 | County | yes | 1975 | 1986 |
| 1010 | 0560084 | UINTA COUNTY EVANSTON LANDFILL | HWY 30 EAST | EVANSTON | WY | 82930 | County | yes | 1973 | 1998 |
| 1011 | 0560092 | T D S COLLECTION SERVICE INC | GOSHEN COUNTY HWY FARM ROAD RT 1 | TORRINGTON | WY | 82240 | Private | yes | 1982 | 2050 |

M-21

APPENDIX N
State Comments
on
Landfill Capacity

Alabama Many of the landfills are reaching capacity. It is very difficult to site new landfills due to technical requirements and public opposition.

Alaska There is no capacity problem in Alaska as far as space, but in most areas the soil and topography are not suitable for landfills (wetlands and permafrost) due to the climate.

Arizona It is getting more difficult to site new landfills and this is causing a problem especially in the Phoenix Area, Maricopa, and Mojave Counties. Also, much of the land is federally owned and is leased on a highest bidder basis. Many of the area's lands are going back to private companies and this is causing problems siting landfills.

Arkansas A few individual landfills are reaching capacity out no problems are foreseen in finding new locations. This is primarily due to a 1974 Arkansas ruling which said that landfills can only be turned down because of physical criteria siting problems, not because of public opposition. Additionally, zoning regulations are not restrictive in siting new landfills.

California Most urban areas have capacity for only approximately 20 years. We need to expedite planning for future capacity.

Colorado There are six landfills which service the greater Denver metropolitan area. Within the next three years, two with a possibility of four landfills may close. At the present time, there are no new landfills proposed to replace these facilities. If no new landfills are permitted, the Denver area may face a critical shortage of landfill space.

Connecticut The State of Connecticut is approaching a statewide capacity shortage, estimated to become critical in late 1988. Currently 50 percent of the State's solid waste is going to nine major regional landfills. These sites will all reach their permitted capacity at about the same time because the waste flow is easily diverted to the few remaining landfills. No new municipal waste fills have been permitted in Connecticut since 1978. The permitted landfills will be used up before the planned resource recovery projects are in operation.

Delaware No capacity problems. Increased volume at landfills in Kent and Sussex County would allow economic resource recovery facilities to be built (similar to the one presently operating in New Castle County).

Florida An evaluation of current and projected population grown in Florida indicates a need for an estimated equivalent 2,700 acres of additional landfill area, annually, through year 1995.

Georgia Gwinnet County, Fulton County, Douglas County, Cobb County - these counties are located in the Atlanta area and have problems locating and zoning new sites due to public opposition. All have limited remaining landfill capacity at existing sites.

Hawaii Statewide: the shortage of suitable and available sites (no community opposition) for landfills is the major concern of all the counties. Except for the City and County of Honolulu, the amount of refuse generated per day on each of the counties is too small to consider refuse-to-energy (refuse derived fuel) as an alternate method of refuse disposal. City and County of Honolulu: the three municipal landfills are rapidly approaching their capacities; the two smallest landfills will be closed within 18 months and the largest within three years. The city is finalizing a contract with a private firm to design, construct, and operate a refuse-to-energy plant.

Idaho Approximately 12 landfills are in need of replacement due to capacity problems, eight of which are the major on only landfill for the counties in which they are located.

Indiana Please see attached map. (Map shows estimate lifetimes of all landfills in Indiana.)

Iowa No significant landfill capacity problems at this time statewide. Local capacity problems usually result in landfill expansion at nearby sites.

Louisiana Lack of permitted disposal facilities for oil field waste encourage illegal dumping.

Kansas None.

Kentucky No response.

Maine Some small communities, particularly those in the more remote areas not serviced by regional or commercial landfills or resource recovery projects, are in need of regional solutions. Many small municipal sites have little remaining capacity.

Maryland Calculating the total disposal capacity for the State would be misleading. Each of the 23 Maryland Counties and Baltimore City are responsible for providing landfill capacity for their residents. This capacity at present ranges from less than one to more than 25 years. There is no programmatic mechanism for moving waste from an area with a capacity shortage to an area with a capacity surplus. The Draft State Solid Waste Plan found, in early 1985, that eight of the 24 jurisdictions had less than five years disposal capacity under permit.

Massachusetts The capacity of Massachusetts' active landfills is actively running out. (Plus an additional page of text.)

Michigan The capacities for solid waste disposal areas are addressed as part of the solid waste management plans which are required to be developed pursuant to Act 641.PA 1978. The plan requires each county to identify disposal sites which will accept solid waste generated within its political boundaries for a five-year period. The plans are updated every five years with new sites identified as necessary.

Minnesota Many landfills have five years or less for capacity and some disposal option will be needed. However, we are stressing reuse of the waste and will need less capacity. Other landfills have as much as 20 to 40 years left.

Mississippi Within five years only about 5 percent of our landfills in Mississippi will need new sites. We expect more recycling and incineration. In general, there are no landfill capacity problems.

Missouri No response.

Montana Statewide many of the existing landfills are nearing capacity. In general, it is very difficult to obtain new sites for landfills.

Nebraska One municipality (pop. 18,000) has been unable to site a landfill and is transferring refuse 50 miles to another site. One major landfill has less than two years remaining life with no known effort to find a replacement at this time. Another major landfill with about the same remaining life serves 180,000 people. The city involved is seeking a new site.

Nevada None at this time.

New Hampshire Many landfills are reaching capacity. Also a large number have shown leachate breakouts and are under closing orders. As a result, many towns are opting for refuse-to-energy facilities.

New Jersey Capacity problems are very severe across the state. Siting due to public opposition is the largest contributing factor to the capacity problem.

New Mexico There are currently 61 landfills on Federal land and 12 on State land. Both entities have told the landfills that as leases expire to find new land or purchase the existing land at current market rates. Communities either do not have the funds for purchase or no other land is available or suitable. Also the "not in my backyard" syndrome is beginning to come forth in New Mexico.

New York No response.

North Carolina The biggest issue facing landfill operators is economic considerations needed to construct and maintain landfill facilities. With stringent rules in place for protection of the environment, new techniques and technologies are mandated for protecting the environment.

North Dakota There are no capacity problems at this time in North Dakota.

Ohio There are 41 counties (out of 88) that will reach landfill capacity within four years. These are major municipal landfills that accept general solid waste (in the 41 counties).

Oklahoma Almost every area of the State experiences some landfill capacity problems. The primary problem facing the State, however, is the lack of new landfills. Rising costs of operation, more stringent permitting requirements, and increasing public opposition, have caused many landfills to

close at capacity and have prevented the opening of new sites.

- Oregon Unable to estimate. Most areas of the State have at least five years of remaining life. The Portland Metropolitan Area with over one-half of the state population has less than four years of life with no new site identified. The Portland Metropolitan Area landfill that serves four counties is scheduled for closure in 1989. We are looking for a new site but have not found one yet. By July 1987, we hope to find a site. The rest of the State has no real capacity problem.
- Pennsylvania Problems in landfills are especially acute in southeast Pennsylvania. This is primarily due to closure of "full" and substandard landfills and public resistance. The Delaware and Lehigh Valleys have only a two or three year capacity and include 40 percent of the state population. Overall, the State has an estimated landfill capacity of about six years.
- Rhode Island Many landfills are nearing capacity. Three landfills active in 1984 have closed.
- South Carolina Eight to 10 sites need additional acreage within the next year and two of these sites are at capacity right now.
- South Dakota There are no existing capacity problems in South Dakota.
- Tennessee The urban areas, due to population densities and lack of property of adequate acreage and approvable geology, are difficult to acquire. The public pressure to reject siting is also a factor. This situation is acute in the middle of Tennessee area as geologically approvable sites are so difficult to locate.
- Texas Replacement landfills in most urban areas are coming under increasing public opposition. This has significantly increased the time required to process a permit, which diverts resources from other applications and causes an ever increasing backlog in permit evaluation.
- Utah Capacity is not a big problem but there are some localized problems with siting, especially in the industrial landfills which are in heavily populated areas and don't want to haul waste long distances.

Vermont The Vermont Agency of Environmental Conservation recognizes two regional solid waste (i.e., landfill) capacity problems. Both regions lack landfill volume to dispose of solid waste generated within the region. Solid waste must be transported excessive distances to approved landfills. New landfills are not being developed due to lack of acceptable land, lack of resources to develop landfills, and/or regulations. One region has committed to an alternative disposal method, which has not been implemented due to regulatory and environmental issues. A statewide-capacity problem has also been identified. "Approved" solid waste disposal capacity for the year 1990 is estimated to be 573,000 cubic yards to dispose of a projected 983,000 cubic yards of solid waste.

Virginia Public resistance to siting of new facilities has caused delays in providing new facilities. Therefore, many landfills are near full and some are in heavily populated areas. Some municipal governments have moved to resource recovery facilities or contracted disposal as an alternative.

Washington There are no capacity problems now but rather siting problems for the future for new locations especially in the metropolitan areas of Spokane and Seattle. Lack of sites and appropriate land to build landfills is primarily due to public resistance and lack of necessary geographic locations. Planning is being done for other methods of disposal such as resource recovery and burning.

West Virginia (1) Approximately 50 percent of municipal solid waste generated in West Virginia is disposed at unpermitted facilities; (2) approximately 50 percent of permitted sites are within three to five years of exhaustion of space/capacity; (3) the northeast area of West Virginia has had severe flood damage to solid waste disposal facilities; (4) older permitted sites were designed without adequate consideration of capacity; (5) we believe we will have a 70 percent shortfall of capacity in three to five years if something is not done to improve conditions.

Wisconsin Capacity problems are mostly short-term and localized. Long-distance hauling sometimes is needed on an interim basis. Replacement (new or

expanded) landfills are being sited in the State the rate of about 10 to 20 per year. The State siting process is the same for both new and expanded landfills. It is a long process (two to five years), but does allow siting to take place.

Wyoming

A few areas of the State now have capacity problems, mainly Teton County, near Yellowstone, which is having a problem siting a landfill. The Federal Bureau of Land Management is no longer leasing land cheaply and in the next 10 years, siting will be a Statewide problem.

APPENDIX O

Municipal Solid Waste Landfills -
1992 Listing

**LIST OF
MUNICIPAL SOLID WASTE LANDFILLS**

Prepared for:
US Environmental Protection Agency
Office of Solid Waste
Municipal and Industrial Solid Waste Division
Washington, DC 20460

Prepared by:
Eastern Research Group, Inc.
110 Hartwell Avenue
Lexington, MA 02173

SEPTEMBER 1992

TABLE OF CONTENTS

| | <u>Page</u> |
|--|-------------|
| SECTION ONE INTRODUCTION | 1-1 |
| SECTION TWO STATE LIST SUMMARIES | 2-1 |
| SECTION THREE LIST OF MUNICIPAL SOLID WASTE LANDFILLS | 3-1 |

SECTION ONE INTRODUCTION

EPA's Office of Solid Waste originally developed a list of municipal solid waste landfills (MSWLF's) as part of the 1986 "Census of State and Territorial Subtitle D Non-Hazardous Waste Programs". This document, which simply identified the name and location of MSWLF's in the United States, proved to be quite popular because it was the first time that a single national list of MSWLF's had been developed. Since much of the information contained in the original listing is now out of date, this 1992 document attempts to provide a more recent national listing of MSWLF's. The original 1986 list showed a total of 7,683 MSWLF's, while this updated 1992 listing shows a total of 5,345 (See Table 1).

The 1992 list is compiled from individual records that were collected from the states and territories; the quality of the information varies accordingly. Some of the lists may be incomplete or outdated, but were the best available at the time the information was requested. Due to restrictions regarding the number of State/Territorial contacts that could be made, not all of the entries are current. It should also be noted that no attempt has been made to verify the accuracy of the individual lists. We wish to thank the State and Territorial officials who contributed their time and energy to provide these lists.

Section Two of the report provides summaries of the types of information contained in each State's list. A comment section identifies any processing that was done to obtain the list of active MSWLF's. Also included in the summary is a mail/telephone contact for each State/Territory. Section Two is organized alphabetically by the complete name of the State.

Section Three is the listing of active MSWLF's. Included in the listing is the landfill name, town/city, county, state, and zip code for each MSWLF wherever such data are available. The section is organized alphabetically by the two-letter abbreviation for each State. Within each State, the list has been sorted by county name and then by landfill name.

TABLE 1

MUNICIPAL LANDFILLS IN THE UNITED STATES AND PROTECTORATES

| State | Number of Active Municipal Landfills |
|--------------------------|---|
| Alabama | 103 |
| Alaska | 138 |
| Arizona | 87 |
| Arkansas | 68 |
| California | 272 |
| Colorado | 123 |
| Connecticut | 34 |
| Delaware | 3 |
| Florida | 97 |
| Georgia | 180 |
| Hawaii | 12 |
| Idaho | 70 |
| Illinois | 151 |
| Indiana | 75 |
| Iowa | 86 |
| Kansas | 122 |
| Kentucky | 72 |
| Louisiana | 46 |
| Maine | 137 |
| Maryland | 41 |
| Massachusetts | 86 |
| Michigan | 80 |
| Minnesota | 57 |
| Mississippi | 97 |
| Missouri | 90 |
| Montana | 124 |
| Nebraska | 38 |
| Nevada | 156 |
| New Hampshire | 58 |
| New Jersey | 32 |
| New Mexico | 124 |
| New York | 209 |
| North Carolina | 121 |
| North Dakota | 94 |
| Ohio | 84 |
| Oklahoma | 120 |
| Oregon | 82 |
| Pennsylvania | 45 |
| Rhode Island | 7 |
| South Carolina | 59 |
| South Dakota | 23 |
| Tennessee | 110 |
| Texas | 555 |
| Utah | 44 |
| Vermont | 51 |
| Virginia | 174 |
| Washington | 49 |
| West Virginia | 47 |
| Wisconsin | 457 |
| Wyoming | 86 |
| SUBTOTAL: | 5,276 |
| Protectorates: | |
| American Samoa | 4 |
| Guam | 3 |
| Northern Mariana Islands | 0 * |
| Puerto Rico | 60 |
| U.S. Virgin Islands | 2 |
| TOTAL | 5,345 |

Note: (*) The Northern Mariana Islands do have three facilities which are classified as open dumps rather than MSW landfills.

Source: ERG Estimates.

SECTION TWO
STATE SUMMARY SHEETS

ALABAMA

Number of MSW Sites: 103

Date of Data: 3/1/92

The following additional information is available from the State:

Operator Permittee
Address
Operator Contact/Name

Contact Phone Number
Permit Number
Facility Number

STATE CONTACT: Sue Robertson
Chief, Land Division
Department of Environmental Management
1751 Congressman W.L. Dickinson Drive
Montgomery, AL 36130
(203) 271-7730

COMMENTS: All sanitary landfills are included except those listed as "closed" or "closing".

ALASKA

Number of MSW Sites: 138

Date of Data: 1988 & 1989

The following additional information is available from the State:

State Region
Operator/Permittee
Permit Number

Types of Waste Accepted
Permit Issue Dates
Permit Expiration Dates
Various Comments

STATE CONTACT: Dave Wigglesworth
Acting Chief, Solid and Hazardous Waste Management Section
Division of Environmental Quality
Department of Environmental Conservation
P.O. Box O
Juneau, AK 99811-1800
(907) 465-2671

COMMENTS: Landfill information for Alaska is compiled from three different regional lists. The lists are not in a consistent format, thus, the above items may not be available for all facilities. The lists include all types of solid waste facilities, however, the facility type is not always specified. Thus, the active municipal landfills were identified based upon such information as operator name, landfill name, as well as entries in the comments sections. Many of the sites are small facilities utilized for camp waste.

AMERICAN SAMOA

Number of MSW Sites: 4

Date of Data: 4/92

The following additional information is available from the State:

State Region

STATE CONTACT: Pati Faiiai, Director
American Samoa EPA
Environmental Quality Commission
American Samoan Government
Pago Pago, American Samoa 96799
[011] (684) 633-2304

COMMENTS:

ARIZONA

Number of MSW Sites: 87

Date of Data: 9/90

The following additional information is available from the State:

Operator/Permittee
Address
Owner

Owner Address
Contact/Name
Phone Number
Special Wastes
Township, Section, Range

STATE CONTACT: Stephanie Wilson
Acting Director, Office of Waste Programs
Arizona Department of Environmental Quality
2005 North Central Avenue, 7th floor
Phoenix, AZ 85004
(602) 257-2305

COMMENTS: The Arizona landfill list includes all active municipal landfills and several "refuse" landfills. This listing includes only those facilities with a "MSWLF" designation.

ARKANSAS

Number of MSW Sites: 68

Date of Data: 8/16/90

The following additional information is available from the State:

| | |
|----------------------|-----------------------------|
| Contact/Name | Capacity/Volume Information |
| Contact Phone Number | Permit Issue |
| Permit Number | Permit Expiration |
| | Population Served |
| | SIC Code of Operator |

STATE CONTACT: Michael Bates
Chief, Hazardous Waste Division
AR Department of Pollution Control and Ecology
P.O. Box 9583
Little Rock, AR 72219
(501) 562-7444

COMMENTS: The Arkansas list includes four classes of solid waste facilities. Class I and II are included in this listing (I= municipal landfill >5,000 people, II= municipal landfill < = 5,000 people).

CALIFORNIA

Number of MSW Sites: 272

Date of Data: 4/92

The following additional information is available from the State:

| | |
|--------------------|-----------------------------|
| Operator/Permittee | Capacity/Volume Information |
| Operator/Address | Types of Waste Accepted |
| Contact/Name | Permit Issue |
| Phone Number | Permit Expiration |
| Permit Number | Township, Section, Range |
| | Closure Year |
| | Owner and Operator Type |

STATE CONTACT: Ralph Chandler
Executive Director, Solid Waste
California Integrated Waste Management Board
1020 Ninth Street, Laundry Bldg., Suite 100
Sacramento, CA 95814
(916) 327-1550

COMMENTS: The information for California was obtained from the solid Waste Automated Tracking System (SWATS), which was developed by Region 9 of U.S. EPA. The facilities listed include only those active landfills accepting mixed municipal waste.

COLORADO

Number of MSW Sites: 123

Date of Data: 10/18/90

The following additional information is available from the State:

Operator/Permittee
Address
Owner

Address
Contact/Name
Phone Number
County Contact

STATE CONTACT: David C. Shelton
Director, Hazardous Materials and Waste
Management Division
Colorado Department of Health
4210 East 11th Avenue
Denver, CO 80220
(303) 331-4830

COMMENTS: The Colorado list includes all solid waste facilities. Only landfills were included in this listing. An effort was made to exclude landfills which didn't appear to accept MSW (e.g., if the owner was a concrete or construction company). Thus, it is possible that this listing includes some landfills which do not accept MSW.

COMMONWEALTH OF NORTHERN MARIANA ISLANDS

Number of MSW Sites: 0

Date of Data: 5/92

The following additional information is available from the State:

STATE CONTACT: William B. Lopp, Chief
Division of Environmental Quality
Department of Public Health and Environmental Services
P.O. Box 1304
Commonwealth of Northern Mariana Islands
Saipan, TT 96950
[011] (670) 234-6984

COMMENTS: According to telephone contact with the Northern Mariana Islands Department of Public Health, there are no landfills classified as sanitary or municipal in this protectorate. They do have three active open dumps which are not considered sanitary landfills (one site on each island: Saipan, Tinian, and Rota). Construction is expected to begin in October, 1992 for a new landfill which will meet RCRA subtitle D municipal landfill requirements.

CONNECTICUT

Number of MSW Sites: 34

Date of Data: 8/88

The following additional information is available from the State:

Permit Expiration Date

STATE CONTACT: Dick Barlow
Chief, Bureau of Waste Management
CT Department of Environmental Protection
165 Capitol Avenue
Hartford, CT 06106
(203) 566-8476

COMMENTS: The Connecticut list includes all solid waste facilities. Resource recovery and incinerators were excluded from this list, as were facilities where capacity was expected to have run out in 1990 or sooner.

DELAWARE

Number of MSW Sites: 3

Date of Data: 10/90

The following additional information is available from the State:

STATE CONTACT: Phillip Retallick
Director, Division of Air and Waste Management
Department of Natural Resources and Environmental Control
89 Kings Highway, P.O. Box 1401
Dover, DE 19903
(302) 739-4764

COMMENTS: The information for Delaware was obtained through telephone contact with the State Dept. of Natural Resources. There are only three landfills in the state which accept municipal waste.

FLORIDA

Number of MSW Sites: 97

Date of Data: 8/10/90

The following additional information is available from the State:

Operator/Permittee
Address
Phone Number
Permit Number
Facility Number

Capacity/Volume Information
Lifetime Remaining
Permit Expiration Date
Population Served
Monitoring Wells
Latitude/Longitude

STATE CONTACT: John Ruddell
Director, Division of Waste Management
Department of Environmental Regulation
2600 Blair Stone Road, Twin Towers
Tallahassee, FL 32399-2400
(904) 487-3299

COMMENTS: The Florida list includes all solid waste facilities. The MSW landfills include class I and II (>50 tons per day, and <=50 tpd, respectively). Furthermore, only facilities with an "active" status were included in this listing.

GEORGIA

Number of MSW Sites: 180

Date of Data: 7/13/90

The following additional information is available from the State:

Contact/Name
Phone Number

Permit Number
Address for contacts

STATE CONTACT: John D. Taylor, Jr.
Chief, Land Protection Branch
Environmental Protection Branch
Department of Natural Resources
205 Butler Street, SE, Floyd Towers East, Room 1154
Atlanta, GA 30334
(404) 656-2833

COMMENTS:

GUAM

Number of MSW Sites: 3

Date of Data: 5/90

The following additional information is available from the State:

STATE CONTACT: Jose L.G. Techaira, Director
Solid/Hazardous Waste Management Program
Guam Environmental Protection Agency
IT & E, Harmon Plaza, Unit D-11
130 Rojas Street
Harmon, GU 96911
[011] (671) 646-8863

COMMENTS: The information for Guam was obtained through telephone contact with Francis Damian of the Guam EPA. He confirmed that the only active municipal landfills in Guam are the same three that were listed in the 1986 EPA listing.

HAWAII

Number of MSW Sites: 12

Date of Data: 4/92

The following additional information is available from the State:

State Region

Types of Waste Accepted

STATE CONTACT: Arlene M. Kabei
Manager, Solid and Hazardous Waste Branch
HI Department of Health
5 Waterfront Plaza, 500 Ala Moana, suite 250
Honolulu, HI 96813
(808) 543-8225

COMMENTS: The information for Hawaii was obtained from the Solid Waste Automated Tracking System (SWATS), which was developed by Region 9 of U.S. EPA. The facilities listed include only those active landfills accepting mixed municipal waste.

IDAHO

Number of MSW Sites: 70

Date of Data: 10/90

The following additional information is available from the State:

| | |
|-----------------------------|--------------------------|
| State Region | Lifetime Remaining |
| Operator Permittee | Acreage Information |
| Owner | Population Served |
| Facility Number | Township, Section, Range |
| Capacity/Volume Information | |

STATE CONTACT: John Ledger
Chief, Solid Waste Bureau
Water Quality Bureau, Division of
Environmental Quality
1410 North Hilton Street
Boise, ID 83706
(208) 334-5879

COMMENTS: The Idaho list includes all solid waste facilities. All of which were assumed to be MSW landfills, unless the facility name or comment field indicated otherwise. Facilities were excluded if the "This site closed by" field or the comment field indicated that the facility is no longer in operation.

ILLINOIS

Number of MSW Sites: 151

Date of Data: 12/89

The following additional information is available from the State:

Phone Number
Facility Number

Capacity/Volume Information
Lifetime Remaining

STATE CONTACT: Michael Nechvatal
Manager, Solid Waste Management
Illinois Environmental Protection Agency
2200 Churchill Road
Springfield, IL 62794-9276
(217) 785-8604

COMMENTS: The Illinois list includes all solid state waste facilities. There is no way of distinguishing between demolition debris landfills and MSW landfills, thus this listing may overestimate the number of MSW landfills.

INDIANA

Number of MSW Sites: 75

Date of Data: 1/15/92

The following additional information is available from the State:

| | |
|----------------------------|-------------------|
| Operator/Permittee | Permit Number |
| Operator/Permittee Address | Facility Number |
| Contact/Name | Permit Expiration |
| Phone Number | |

STATE CONTACT: Bruce Palin
Branch Chief, Solid Waste Management
Department of Environmental Management
105 South Meridian Street
Indianapolis, IN 46206-6015
(317) 232-8892

COMMENTS: The Indiana list includes all types of facilities, including composting sites, incinerators, processing facilities, etc. MSW landfills were identified as those facilities where "Type" was equal to "ML (municipal landfill) or "PL" (private landfill).

IOWA

Number of MSW Sites: 86

Data of Data: 10/90

The following additional information is available from the State:

| | |
|--------------------|-------------------------------|
| Location | Permit Number |
| Operator/Permittee | Acreage Information |
| Address | Permit Expiration Date |
| Contact/Name | Health & Engineering Contacts |
| Phone Number | |

STATE CONTACT: Peter R. Hamlin
Chief, Air Quality and Solid Waste Section
Department of Natural Resources
900 East Grand Avenue
Des Moines, IA 50319-0034
(515) 281-8852

COMMENTS: Fifty four of these facilities have expired permits.

KANSAS

Number of MSW Sites: 122

Date of Data: 5/89

The following additional information is available from the State:

Operator/Permittee
Address
Contact/Name
Phone Number

Permit Number
Facility Number
Landfill Phone Number

STATE CONTACT: John C. Irwin
Director, Bureau of Air and Waste Management
Department of Health and Environment
Forbes Field, Building 740
Topeka, KS 66620
(913) 296-1593

COMMENTS:

KENTUCKY

Number of MSW Sites: 72

Date of Data: 6/28/90

The following additional information is available from the State:

Operator/Permittee
Address
Contact/Name

Phone Number
Public/Private Flag

STATE CONTACT: Susan C. Bush
Director, Division of Waste Management
Department of Environmental Protection
18 Reilly Road
Frankfort, KY 40601
(502) 564-6716

COMMENTS: The Kentucky list includes all active solid waste landfills. the MSW landfills include only those facilities with a residential operating permit (as opposed to inert, residual, and landfarming permits).

LOUISIANA

Number of MSW Sites: 46

Date of Data: 10/18/90

The following additional information is available from the State:

Contact/Name
Phone Number

Permit Number
Facility Number
Owner Type

STATE CONTACT: William Mollere
Acting Administrator, Solid Waste Division
LA Department of Environmental Quality
P.O. Box 82178/7920 Bluebonnet
Baton Rouge, LA 70884
(504) 756-0249

COMMENTS: The Louisiana list includes all types of solid waste facilities. The MSW landfills were identified based upon the facility name as well as the operator name. It is possible that some of these facilities do not accept MSW.

MAINE

Number of MSW Sites: 137

Date of Data: 10/89

The following additional information is available from the State:

State Region
Capacity/ Volume Information
Compliance Comments

STATE CONTACT: Alan Prysunka
Director, Bureau of Hazardous Materials and
Solid Waste Control
Department of Environmental Protection
State House Station 17
Augusta, ME 04333
(207) 289-2651

COMMENTS:

MARYLAND

Number of MSW Sites: 41

Date of Data: 7/5/89

The following additional information is available from the State:

Contact/Name
Phone Number

Permit Number
Permit Expiration Date

STATE CONTACT: Richard Collins
Director, Hazardous and Solid Waste
Management Administration
MD Department of the Environment
2500 Broening Highway
Baltimore, MD 21224
(301) 631-3304

COMMENTS:

MASSACHUSETTS

Number of MSW Sites: 86

Date of Data: 4/90

The following additional information is available from the State:

| | |
|----------------------------|---------------------|
| State Region | Contact/Name |
| Operator/Permittee | Phone Number |
| Operator/Permittee Address | Facility |
| Owner | Lifetime Remaining |
| Owner Address | Acreage Information |
| | Operator type |

STATE CONTACT: Willa Kuh
Director, Division of Solid Waste Management
Department of Environmental Quality Engineering
Public Health and Environmental Services
One Winter Street, 5th Floor
Boston, MA 02108
(617) 292-5939

COMMENTS: The Massachusetts list includes all sanitary landfills. Facilities with an expected closure year of 1990 or earlier were excluded.

MICHIGAN

Number of MSW Sites: 80

Date of Data: 10/30/90

The following additional information is available from the State:

| | |
|----------------------------|-----------------------------|
| State Region | Facility Number |
| Operator/Permittee | Capacity/Volume Information |
| Operator/Permittee Address | Types of Waste Accepted |
| Contact/Name | |

STATE CONTACT: Mindy Koch
Chief, Waste Management
Department of Natural Resources
P.O. Box 30241
Lansing, MI 48909
(517) 373-2730

COMMENTS: The Michigan list includes all solid waste landfills. The MSW landfills were identified as those "Class II" facilities which accept household waste. Note that some paper company landfills are listed as accepting household waste.

MINNESOTA

Number of MSW Sites: 57

Date of Data: 10/90

The following additional information is available from the State:

State Region
Contact Name
Phone Number

Facility Number
Types of Waste Accepted

STATE CONTACT: Jim Warner
Directing Chief, Groundwater and Solid
Waste Division
Minnesota Pollution Control Agency
520 Lafayette Road, North
St. Paul, MN 55155
(612) 296-7333

COMMENTS: The Minnesota list includes all permitted solid waste facilities. The MSW landfills include those facilities where "type" = "sanitary" or "modified" and with an "open" status.

MISSISSIPPI

Number of MSW Sites: 97

Date of Data: 6/90

The following additional information is available from the State:

Operator/Permittee

Operator/Permittee Address

STATE CONTACT: Sam Mabry
Director, Division of Hazardous Waste Management
Department of Natural Resources
P.O. Box 10385
Jackson, MS 39209
(601) 961-5171

COMMENTS: The Mississippi list includes all household and commercial landfills. The listing does not appear to include any non-MSW landfills such as construction and demolition debris landfills.

MISSOURI

Number of MSW Sites: 90

Date of Data: 6/90

The following additional information is available from the State:

Operator/Permittee
Contact/Name

Permit Number
Types of Waste Accepted

STATE CONTACT: Jim Hull
Director, Solid Waste Program
Department of Natural Resources
Jefferson Building, 205 Jefferson Street, P.O. Box 176
Jefferson City, MO 65102

COMMENTS:

MONTANA

Number of MSW Sites: 124

Date of Data: 8/21/89

The following additional information is available from the State:

State Region

STATE CONTACT: Duane L. Robertson
Chief, Solid and Hazardous Waste Bureau
Department of Health and Environmental Science
Cogswell Building, Room B-201
Helena, MT 59620
(406) 444-2821

COMMENTS: The Montana list includes all solid waste facilities. The MSW landfills were identified as those facilities where Class="II" (As opposed to III-Inert; C-Container; T-Transfer; I-Incinerator). Facilities with a "C" status (Closed) were excluded

NEBRASKA

Number of MSW Sites: 38

Date of Data: 10/90

The following additional information is available from the State:

Contact/Name
Phone Number
Facility Number

Permit Date Issue
Permit Date Expiration

STATE CONTACT: Jack Sukovaty
Division Chief, Land Quality Division
Department of Environmental Control
P.O. Box 98922, 301 Centennial Mall South
Lincoln, NE 68509-8922
(402) 471-4210

COMMENTS:

NEVADA

Number of MSW Sites: 156

Date of Data: 4/92

The following additional information is available from the State:

State Region

Acreage Information

Owner

Population Served

Lifetime Remaining

STATE CONTACT: Verne Rosse
Chief, Waste Management Program
Division of Environmental Protection
Department of Conservation and Natural Resources
Capitol Complex, 123 West Nye Lane
Carson City, NV 89710
(702) 687-5872

COMMENTS: The information for Nevada was obtained from the Solid Waste Automated Tracking System (SWATS), which was developed by Region 9 of U.S. EPA. The facilities listed include only those active landfills accepting mixed municipal waste.

NEW HAMPSHIRE

Number of MSW Sites: 58

Date of Data: 10/90

The following additional information is available from the State:

State Region
Capacity/Volume Information
Types of Waste Accepted

Lifetime Remaining
Comments
Owner/Operator Type

STATE CONTACT: Sharon Yergeau
Administrator, Waste Management Division
Department of Environmental Services
6 Hazen Drive
Concord, NH 03301-6509
(603) 271-2901

COMMENTS: The New Hampshire list includes all solid waste facilities. The MSW landfills include only those facilities with an "SLF" flag (Sanitary Landfill).

NEW JERSEY

Number of MSW Sites: 32

Date of Data: 10/15/90

The following additional information is available from the State:

Owner
Address
Contact Name

Phone Number
Facility Number
Types of Waste Accepted

STATE CONTACT: John Keith
Assistant Commissioner, Solid Waste Management
Department of Environmental Protection
401 East State Street, CN 402
Trenton, NJ 08625
(609) 292-1250

COMMENTS: The NJ list includes all facilities accepting nine different types of waste. The municipal landfills include only those facilities which 1) accept type "10" municipal waste (household, commercial, and institutional), 2) are listed as a "SOL W LANDFILL" type facility, and 3) have an "operating" flag in the Remark field. The list provides a general facility location in addition to a mailing address for the operator.

NEW MEXICO

Number of MSW Sites: 124

Date of Data: 10/90

The following additional information is available from the State:

Operator/Permittee
Address
Phone Number

Facility Number
Population Served

STATE CONTACT: Benito Garcia
Chief, Hazardous and Radioactive Waste Bureau
Environment Department
1190 St. Francis Drive, P.O. Box 26110
Sante Fe, NM 87502
(505) 827-2922

COMMENTS:

NEW YORK

Number of MSW Sites: 209

Date of Data: 9/18/90

The following additional information is available from the State:

| | |
|-----------------------------|-------------------------|
| State Region | Type of Waste Accepted |
| Operator/Permittee | Lifetime Remaining |
| Address | Acreage Information |
| Owner | Permit Dates Issue |
| Address | Permit Dates Expiration |
| Permit Number | Population Served |
| Facility Number | Monitoring Wells |
| Capacity/Volume Information | Ownership Type |
| | Employee Training Flag |

STATE CONTACT: Norman Nosenchuck
Director, Division of Solid Waste
Department of Environmental Conservation
50 Wolf Road
Albany, NY 12233
(518) 457-6603

COMMENTS: The NY list includes all active solid waste facilities in the state, which are designated according to both type of waste accepted as well as type of facility (e.g., transfer station, incinerator, landfill, etc.). The municipal landfills include only those facilities with an 'S' code in the facility number. The actual facility location is not given, however, the name and address of both the owner and operator are given. Where the owner and operator differs, the owner's address is provided in this list.

NORTH CAROLINA

Number of MSW Sites: 121

Date of Data: 10/12/90

The following additional information is available from the State:

Contact/Name
Phone Number
Permit Number

STATE CONTACT: William L. Meyer
Head, Solid Waste and Hazardous Waste Management Branch
Division of Health Services
Department of Human Resources
P.O. Box 2091
Raleigh, NC 27002
(919) 733-2178

COMMENTS: The North Carolina list includes all solid waste facilities. An effort was made to exclude industrial landfills based upon operator name. However, some demolition debris landfills and industrial landfills may be included.

NORTH DAKOTA

Number of MSW Sites: 94

Date of Data: 5/13/90

The following additional information is available from the State:

Phone Number
Permit Number

STATE CONTACT: Neil Knatterud
Acting Director, Division of Waste Management
and Special Studies
Department of Health
1200 Missouri Avenue, Room 302
Bismarck, ND 58502-5520
(701) 221-5155

COMMENTS: The North Dakota list includes all solid waste landfills. Some construction/demolition debris landfills may be included.

OHIO

Number of MSW Sites: 84

Date of Data: 6/90

The following additional information is available from the State:

State Region

Lifetime Remaining

Permit Number

Population Served

Capacity/Volume Information

STATE CONTACT: Linda E. Welch
Chief, Division of Solid and Hazardous Waste Management
Ohio Environmental Protection Agency
1800 Watermark Drive
P.O. Box 1049
Columbus, OH 43266-0149
(614) 644-2958

COMMENTS: The Ohio list includes all licensed solid waste facilities. Landfills which are "Captive Industrial Waste Facilities" were excluded. It is possible that some of these facilities do not accept MSW.

OKLAHOMA

Number of MSW Sites: 120

Date of Data: 10/90

The following additional information is available from the State:

Operator/Permittee
Address
Contact/Name
Phone Number

Permit Number
Permit Issue Date
Population Served

STATE CONTACT: Fenton Rood
Chief, Solid Waste Management Service
State Department of Health, Environmental
Health Administration
1000 N.E. 10th Street
Oklahoma City, OK 73117-1299
(405) 271-7159

COMMENTS:

OREGON

Number of MSW Sites: 82

Date of Data: 9/13/90

The following additional information is available from the State:

Operator/Permittee

Address

Phone Number

STATE CONTACT: Stephanie Hallock
Director, Hazardous and Solid Waste Division
Department of Environmental Quality
811 S.W. Sixth Avenue
Portland, OR 97204-1390
(503) 229-5193

COMMENTS: This listing includes all solid waste facilities. Some non-MSW landfills may be included.

PENNSYLVANIA

Number of MSW Sites: 45

Date of Data: 11/91

The following additional information is available from the State:

State Region
Contact/Name

Phone Number
Facility Number

STATE CONTACT: James P. Snyder
Director, Bureau of Waste Management
Department of Environmental Resources
P.O. Box 2063, Fulton Building
Harrisburg, PA 17120
(717) 787-9870

COMMENTS: The Pennsylvania list includes all municipal landfills. Facilities with a status of "CC" (currently closed) have been excluded from this listing. Landfills identified as ash disposal facilities were also excluded.

PUERTO RICO

Number of MSW Sites: 60

Date of Data: 7/14/92

The following additional information is available from the State:

STATE CONTACT: Pedro Gelabert
Director, Environmental Protection Agency
1413 Fernandez Juncos
Santurce, PR 00909
(809) 729-6920

COMMENTS:

RHODE ISLAND

Number of MSW Sites: 7

Date of Data: 4/22/92

The following additional information is available from the State:

Owner
Address

Contact/Name
Phone Number

STATE CONTACT: Ron Gagnon
Supervisor, Solid Waste Program
Department of Environmental Management
291 Promenade Street
Providence, RI 02908-5767
(401) 277-2797

COMMENTS:

SOUTH CAROLINA

Number of MSW Sites: 59

Date of Data: 9/28/90

The following additional information is available from the State:

Contact/Name
Phone Number

Permit Number
Permit Expiration Date

STATE CONTACT: Hartsill W. Truesdale
Chief, Bureau of Solid and Hazardous Waste Management
Department of Health and Environmental Control
2600 Bull Street
Columbia, SC 29201
(803) 734-5200

COMMENTS: The South Carolina list includes all domestic waste landfills. Some facilities are listed as "Pending", but since most of these were also in the 1985 EPA landfill listing, they are included here as well (i.e., it is the permit which is pending).

SOUTH DAKOTA

Number of MSW Sites: 23

Date of Data: 10/90

The following additional information is available from the State:

Operator/Permittee
Address

Contact/Name
Phone Number

STATE CONTACT: Steven M. Pirner
Director, Environmental Regulation
Department of Water and Natural Resources
Room 416, Foss Building
523 East Capitol
Pierre, SD 57501
(605) 773-3153

COMMENTS:

TENNESSEE

Number of MSW Sites: 110

Date of Data: 10/90

The following additional information is available from the State:

Operator/Permittee
Address

Contact/Name
Phone Number

STATE CONTACT: Tom Tiesler
Director, Division of Solid Waste Management
TN Department of Public Health
701 Broadway, Customs House, 4th Floor
Nashville, TN 37219-5403
(615) 741-3424

COMMENTS:

TEXAS

Number of MSW Sites: 555

Date of Data: 1990

The following additional information is available from the State:

| | |
|-----------------------------|-------------------------|
| State Region | Types of Waste Accepted |
| Operator/Permittee | Lifetime Remaining |
| Address | Acreage Information |
| Phone Number | Population Served |
| Permit Number | Ownership Type |
| Capacity/Volume Information | |

STATE CONTACT: Dan Eden
Director, Municipal Solid Waste Division
Texas Water Commission
P.O. Box 13087, Capitol Station
Austin, TX 78711-3087
(512) 463-7760

COMMENTS: The Texas list includes all types of solid waste facilities. The MSW landfills were identified as Type 1, Type 2, or Type 3 facilities (Municipal Landfills with varying populations served). Facilities with a "C" status (Closed, not accepting waste) were excluded from the list, while those with an "A" status (Active, accepting waste) or an "O" status (Open, not currently accepting waste) were included. Of the 555 landfills, 113 represent "O" facilities which are open, but not currently accepting waste.

UTAH

Number of MSW Sites: 44

Date of Data: 4/20/92

The following additional information is available from the State:

Capacity/Volume Information
Permit Expiration Date
Population Served

Township, Section Range
Fees
Comments

STATE CONTACT: Dennis R. Downs
Director, Solid and Hazardous Waste Division
Department of Environmental Quality
288 North 1460 West
Salt Lake City, UT 84114-4880
(801) 538-6170

COMMENTS: The Utah list includes all solid waste facilities. The MSW landfills were identified as those landfills with a "PLF" (Permitted Landfill) or "NPLF" (Non-Permitted Landfill). It was not possible to distinguish facilities accepting MSW, thus this listing may include some non-MSW landfills such as construction debris (all industrial landfills were identified and excluded). There are 91 open dumps on the Utah list, which were excluded from this listing.

VERMONT

Number of MSW Sites: 51

Date of Data: 3/90

The following additional information is available from the State:

Facility Number

STATE CONTACT: Edward Leonard
Director, Solid Waste Management Division
Agency of Environmental Conservation
103 South Main Street
Waterbury, VT 05761-0407
(802) 244-7831

COMMENTS:

U. S. VIRGIN ISLANDS

Number of MSW Sites: 2

Date of Data: 4/23/92

The following additional information is available from the State:

STATE CONTACT: Francine Lang, Director
Department of Planning and Natural Resources
Division of Environmental Protection
Government of the Virgin Islands
Building 111, Apartment 114
Christiansted
St. Croix, VI 00820

COMMENTS: There are only two municipal landfills in the Virgin Islands. This information was confirmed through telephone contact rather than by obtaining a list.

VIRGINIA

Number of MSW Sites: 174

Date of Data: 8/21/89

The following additional information is available from the State:

| Contact/Name | Permit Number |
|--------------|---------------|
| Phone Number | Owner Type |

STATE CONTACT: Dr. W. Gulevich
Acting Executive Director, Solid Waste Division
VA Department of Waste Management
James Monroe Building, 11th Floor
101 North 14th Street
Richmond, VA 23219
(804) 317-2383

COMMENTS: The Virginia list includes all solid waste facilities. MSW landfills include sites with and "S" type (Sanitary) and an "A", "N", or "I" status (Active, Not Closed, or Inactive).

WASHINGTON

Number of MSW Sites: 49

Date of Data: 5/92

The following additional information is available from the State:

Operator/Permittee

Phone Number

Address

Owner Type

Contact/Name

STATE CONTACT: Tom Eaton
Program Manager, Solid and Hazardous Waste Program
Department of Ecology, Mail Stop PV-11
4224 Sixth Avenue, SE, Roll 6, Building 4
Olympia, WA 98504-8711
(206) 459-6316

COMMENTS: The Virginia list includes all solid waste facilities. MSW landfills include sites with and "S" type (Sanitary) and an "A", "N", or "I" status (Active, Not Closed, or Inactive).

WEST VIRGINIA

Number of MSW Sites: 47

Date of Data: 7/10/90

The following additional information is available from the State:

State Region
Permit Number

Capacity/Volume Information
Asbestos Flag

STATE CONTACT: Max Robertson
Chief, Commerce, Labor, Environmental Resources
1356 Hansford Street
Charleston, WV 25301
(304) 348-5929

COMMENTS: The West Virginia list includes all sanitary landfills. Closed or Proposed sites were excluded for this listing.

WISCONSIN

Number of MSW Sites: 457

Date of Data: 1990

The following additional information is available from the State:

Permit Number
Capacity/Volume Information

Types of Waste Accepted
Financial Responsibility

STATE CONTACT: Paul P. Didier
Director, Bureau of Solid Waste Management
Department of Natural Resources
P.O. Box 7921/SW-3
Madison, WI 53707-7921
(608) 266-1327

COMMENTS: The Wisconsin list includes all licensed solid waste facilities in the state. The listing of municipal solid waste landfills includes all facilities which are recorded as receiving type "01" (municipal solid waste) in 1990. The listing includes facilities which would normally be considered "Open Dumps".

WYOMING

Number of MSW Sites: 86

Date of Data: 12/14/89

The following additional information is available from the State:

Operator/Permittee
Address

Contact/Name
Phone Number

STATE CONTACT: David A. Finley
Supervisor, Solid Waste Management Program
WY Department of Environmental Quality
122 West 25th Street, Herschler Building
Cheyenne, WY 82002
(307) 777-7752

COMMENTS:

SECTION THREE
STATE MUNICIPAL SOLID WASTE LANDFILLS

U.S. Environmental Protection Agency
 List of Municipal Solid Waste Landfills
 ALASKA

| Landfill Name | Landfill City | County | State | Zip |
|------------------------------------|---------------------|--------|-------|-----|
| 1 Adak | | | AK | |
| 2 Adak-Robert's Landfill | | | AK | |
| 3 Afognak-Koncor Camp | | | AK | |
| 4 Afognak-Marmot Bay Camp Waste | | | AK | |
| 5 Akhiok | | | AK | |
| 6 Alaska Pulp Corp. Camp Waste | Kuiu Is., Rowan Bay | | AK | |
| 7 ALP, Woodpecker Cove, Mitkof Is. | Woodpecker Cove | | AK | |
| 8 Anaktuvuk Pass Landfill | | | AK | |
| 9 Anchorage Regional Landfill | | | AK | |
| 10 Anchorage-Kincaid | | | AK | |
| 11 Angoon, City of, MSW | Angoon | | AK | |
| 12 Aniak | Aniak | | AK | |
| 13 Anvik | Anvik | | AK | |
| 14 Atikon/Shee Atika | | | AK | |
| 15 Attu | Attu | | AK | |
| 16 Barrow Landfill | | | AK | |
| 17 Bear Creek RRS Landfill | | | AK | |
| 18 Bell Island-Rediscovery Lodge | | | AK | |
| 19 Beluga-Tidewater Camp Waste | | | AK | |
| 20 Bethel | Bethel | | AK | |
| 21 Big Lake | | | AK | |
| 22 Brevig Mission Landfill | | | AK | |
| 23 Champion AFB Landfill | | | AK | |
| 24 Cape Lisborne AFS Landfill | | | AK | |
| 25 Channel Landfill, Inc. | Juneau | | AK | |
| 26 Cheforak | Cheforak | | AK | |
| 27 Chenega Bay | Chenega Bay | | AK | |
| 28 Chuathbaluk | Chuathbaluk | | AK | |
| 29 Clear Creek Airstrip | | | AK | |
| 30 Clear Air Force Base Landfill | | | AK | |
| 31 Coffman Cove | | | AK | |
| 32 Cold Bay DERA | | | AK | |
| 33 Cold Bay-White Alice DERA | | | AK | |
| 34 Colville River Delta | | | AK | |
| 35 Crabb's Landfill-Central | | | AK | |
| 36 Delta Creek Airstrip | | | AK | |
| 37 Dot Lake Landfill | | | AK | |
| 38 Dutch Harbor DERA | | | AK | |
| 39 Eagle Landfill | | | AK | |
| 40 Echo Bay Exploration, Inc. | Pt. Sherman | | AK | |

U.S. Environmental Protection Agency
List of Municipal Solid Waste Landfills
ALASKA

| Landfill Name | Landfill City | County | State | Zip |
|---------------|-------------------------------------|--------------------|-------|-----|
| 41 | Eielson AFB Landfill | | AK | |
| 42 | Elmendorf | | AK | |
| 43 | English Bay | | AK | |
| 44 | Evansville Landfill | | AK | |
| 45 | Excursion Inlet Packing Co., Inc. | | AK | |
| 46 | FNSB South Cushman Landfill | | AK | |
| 47 | Fort Richardson | | AK | |
| 48 | Ft. Wainwright Landfill | | AK | |
| 49 | Ft. Greely Landfill | | AK | |
| 50 | Glacier Bay Nat'l Park & Preserve | Gustavus | AK | |
| 51 | Goldbelt, Inc. Camp Waste | Hobart Bay | AK | |
| 52 | Gustavus Community Landfill | Gustavus | AK | |
| 53 | Haines Sanitation, MW | | AK | |
| 54 | Hoonah, City of, MW | Hoonah | AK | |
| 55 | Houston Landfill | Houston | AK | |
| 56 | Hydaburg, City of, Municipal Waste | Hydaburg | AK | |
| 57 | Indian Mountain AFS Landfill | | AK | |
| 58 | ISCO Landfill | Margaret Bay | AK | |
| 59 | James D. Layman Landfill | | AK | |
| 60 | Jim River Camp Landfill | | AK | |
| 61 | Kake Tribal Logging & Timber Corp. | Kupreanof Island | AK | |
| 62 | Kake, City of, Kupreanof Is., MW | Kake | AK | |
| 63 | Kasaan, City of | Kasaan | AK | |
| 64 | Ketchikan Pulp Co. Camp Waste | | AK | |
| 65 | Ketchikan, City of | Ketchikan | AK | |
| 66 | King Cove | King Cove | AK | |
| 67 | King Salmon | | AK | |
| 68 | Kipnuk | | AK | |
| 69 | Klawock, City of, Municipal Waste | Klawock | AK | |
| 70 | Klukwan, City of | Klukwan | AK | |
| 71 | Klukwan Sanitation Facilities Corp. | Klukwan Village | AK | |
| 72 | Kodiak USCG | | AK | |
| 73 | Kodiak Borough Landfill | Kodiak Is. Borough | AK | |
| 74 | Koliganek | Koliganek | AK | |
| 75 | Kosiusko Island USFS | Cape Pole | AK | |
| 76 | L&L Logging, Inc. Camp Waste | Port Alice | AK | |
| 77 | Livengood Landfill | | AK | |
| 78 | Lower Kalskag | Lower Kalskag | AK | |
| 79 | LPK, Thorne Bay | Thorne Bay | AK | |
| 80 | LPK, Ketchikan Pulp Co. Camp Waste | Labouchere Bay | AK | |

U.S. Environmental Protection Agency
List of Municipal Solid Waste Landfills
ALASKA

| Landfill Name | Landfill City | County | State | Zip |
|---------------|--|----------------|-------|-----|
| 81 | Manley Hot Springs Landfill | | AK | |
| 82 | McGrath | McGrath | AK | |
| 83 | Metlakatla | Annette Island | AK | |
| 84 | Mile 24 Haines Hwy. Landfill Site | | AK | |
| 85 | Miller, Pugn & Miller | Juneau | AK | |
| 86 | Napaskiak | Napaskiak | AK | |
| 87 | Natzuhini Dump | | AK | |
| 88 | Nenana Solid Waste | | AK | |
| 89 | Newhalen | Newhalen | AK | |
| 90 | Nikolski | | AK | |
| 91 | Nuiqsut Landfill | | AK | |
| 92 | Oxbow Landfill | | AK | |
| 93 | Pacific Coast Moly Co. Camp Waste | Smeaton Bay | AK | |
| 94 | Pelican, City of, MW | Pelican | AK | |
| 95 | Peters Creek Landfill | | AK | |
| 96 | Petersburg, City of, MW | Petersburg | AK | |
| 97 | Point Hope Landfill | | AK | |
| 98 | Point Lay Landfill | | AK | |
| 99 | Porcupine Spur Road Site | | AK | |
| 100 | Port Graham | | AK | |
| 101 | Port Clarence Loran Station | | AK | |
| 102 | Pt. Barrow NARL Landfill | | AK | |
| 103 | Quinhagak | Quinhagak | AK | |
| 104 | Rampart Landfill | | AK | |
| 105 | Saginaw Bay Dump Site | Kuiu Island | AK | |
| 106 | Sand Point | Sand Point | AK | |
| 107 | Scammon Bay | Scammon Bay | AK | |
| 108 | Sealaska Timber Corporation Camp Waste | View Cove | AK | |
| 109 | Seldovia | | AK | |
| 110 | Shemya Island | | AK | |
| 111 | Shoal Cove, USCG Camp Waste | Shoal Cove | AK | |
| 112 | Sitka, City of, MSW | Sitka | AK | |
| 113 | Skagway, City of | Skagway | AK | |
| 114 | Soldotna | | AK | |
| 115 | South Naknek | | AK | |
| 116 | St. George | St. George | AK | |
| 117 | St. Michael Landfill | | AK | |
| 118 | St. Mary's-Pitkas Point | St. Mary's | AK | |
| 119 | Sunshine | | AK | |
| 120 | Talkeetna | | AK | |

U.S. Environmental Protection Agency
 List of Municipal Solid Waste Landfills
ALASKA

| Landfill Name | Landfill City | County | State | Zip |
|-------------------------------------|---------------|--------|-------|-----|
| 121 Tetlin Landfill | | | AK | |
| 122 Tin City AFS Landfill | | | AK | |
| 123 Tok Landfill | | | AK | |
| 124 Toksook Bay | Toksook Bay | | AK | |
| 125 Tri-Valley VFD-Healy Landfill | | | AK | |
| 126 Tuntutuliak | | | AK | |
| 127 Tyonek | | | AK | |
| 128 Umiat Landfill | | | AK | |
| 129 Unalaska | Unalaska | | AK | |
| 130 Wainwright Landfill | | | AK | |
| 131 Wasilla-Palmer Central Landfill | | | AK | |
| 132 Waterfall Resort | | | AK | |
| 133 Whale Pass Private Camp Waste | | | AK | |
| 134 Whittier | Whittier | | AK | |
| 135 Wrangell, City of | Wrangell | | AK | |
| 136 Yakutat, City of, MW | Yakutat | | AK | |
| 137 Yes Bay/Resort | | | AK | |
| 138 Yukon River Crossing Landfill | | | AK | |

U.S. Environmental Protection Agency
List of Municipal Solid Waste Landfills
ALABAMA

| Landfill Name | Landfill City | County | State | Zip |
|---|----------------|-----------|-------|-------|
| 1 Prattville Sanitary Landfill | Prattville | Autauga | AL | 36067 |
| 2 Magnolia Sanitary Landfill | | Baldwin | AL | |
| 3 Barbour County Sanitary Landfill | | Barbour | AL | 36016 |
| 4 Bibb County Sanitary Landfill | | Bibb | AL | 35042 |
| 5 Centreville Sanitary Landfill | Centreville | Bibb | AL | 35042 |
| 6 Blount County SLF at Nectar | | Blount | AL | |
| 7 Blount County SLF at Fridays Crossing | | Blount | AL | |
| 8 Butler County SLF (Georgiana) | | Butler | AL | |
| 9 Greenville Sanitary Landfill | Greenville | Butler | AL | |
| 10 Anniston Army Depot SLF | Anniston | Calhoun | AL | 36201 |
| 11 Anniston SLF (operated by BFI) | Anniston | Calhoun | AL | 36202 |
| 12 Fort McClellan Sanitary Landfill | Fort McClellan | Calhoun | AL | 36205 |
| 13 Jacksonville Sanitary Landfill | Jacksonville | Calhoun | AL | 36265 |
| 14 Chambers County Sanitary Landfill | | Chambers | AL | |
| 15 Cherokee County Sanitary Landfill | | Cherokee | AL | |
| 16 Chilton County Sanitary Landfill | | Chilton | AL | |
| 17 Choctaw County Sanitary Landfill | | Choctaw | AL | |
| 18 Clarke County Sanitary Landfill | | Clarke | AL | |
| 19 Thomasville Sanitary Landfill | Thomasville | Clarke | AL | 36784 |
| 20 Clay County Sanitary Landfill | | Clay | AL | |
| 21 Cleburne County Sanitary Landfill | | Cleburne | AL | |
| 22 Coffee County Sanitary Landfill | | Coffee | AL | |
| 23 Colbert County Sanitary Landfill | | Colbert | AL | |
| 24 Conecuh County Sanitary Landfill | | Conecuh | AL | |
| 25 Andalusia Sanitary Landfill | Andalusia | Covington | AL | 36420 |
| 26 Florala Sanitary Landfill | Florala | Covington | AL | 36442 |
| 27 Lockhart Sanitary Landfill | Lockhart | Covington | AL | 36455 |
| 28 Opp Sanitary Landfill | Opp | Covington | AL | 36467 |
| 29 Crenshaw County Sanitary Landfill | | Crenshaw | AL | |
| 30 Cullman County Sanitary Landfill | | Cullman | AL | |
| 31 Cullman, City of, Sanitary Landfill | Cullman | Cullman | AL | 35056 |
| 32 Dale County Sanitary Landfill | | Dale | AL | |
| 33 Fort Rucker Sanitary Landfill | Fort Rucker | Dale | AL | 36362 |
| 34 Pea Ridge Sanitary Landfill | | Dallas | AL | |
| 35 DeKalb County (Fyffe) SLF | | DeKalb | AL | |
| 36 Downers Sanitary Landfill | | DeKalb | AL | |
| 37 Fort Payne Sanitary Landfill | Fort Payne | DeKalb | AL | 35967 |
| 38 East Brewton Sanitary Landfill | | Escambia | AL | |
| 39 Wawbeek Sanitary Landfill | | Escambia | AL | |
| 40 Etowah County Sanitary Landfill | | Etowah | AL | |

U.S. Environmental Protection Agency
List of Municipal Solid Waste Landfills
ALABAMA

| Landfill Name | Landfill City | County | State | Zip |
|---|------------------|------------|-------|-------|
| 41 Gadsden Sanitary Landfill | Gadsden | Etowah | AL | 35902 |
| 42 Fayette (New) County SLF | Fayette | Fayette | AL | 35555 |
| 43 Franklin County Sanitary Landfill | | Franklin | AL | |
| 44 East Geneva Sanitary Landfill | Geneva | Geneva | AL | 36340 |
| 45 West Geneva Sanitary Landfill | Geneva | Geneva | AL | 36340 |
| 46 Greene County Sanitary Landfill | Eutaw | Greene | AL | 35462 |
| 47 Hale County Sanitary Landfill | Greensboro | Hale | AL | 36744 |
| 48 Abbeville Sanitary Landfill | Abbeville | Henry | AL | 36310 |
| 49 Headland Sanitary Landfill | Headland | Henry | AL | 36345 |
| 50 Dothan, City of, Sanitary Landfill | Dothan | Houston | AL | 36302 |
| 51 Bridgeport Sanitary Landfill | Bridgeport | Jackson | AL | 35740 |
| 52 Scottsboro Balefill Sanitary Landfill | Scottsboro | Jackson | AL | 35768 |
| 53 Valley View Sanitary Landfill | | Jackson | AL | |
| 54 Alabama Power-Miller Sanitary Landfill | | Jefferson | AL | |
| 55 Eastern Sanitary Landfill | | Jefferson | AL | |
| 56 McDonald Hollow Sanitary Landfill | | Jefferson | AL | |
| 57 Mt. Olive Sanitary Landfill | | Jefferson | AL | |
| 58 New Georgia Sanitary Landfill | | Jefferson | AL | |
| 59 Partridge Sanitary Landfill | | Jefferson | AL | |
| 60 Shannon Sanitary Landfill | | Jefferson | AL | |
| 61 Turkey Creek Sanitary Landfill | | Jefferson | AL | |
| 62 Lamar County Sanitary Landfill (North) | | Lamar | AL | |
| 63 Florence Sanitary Landfill | | Lauderdale | AL | |
| 64 Lauderdale Co. (Underwood) SLF Ext. | | Lauderdale | AL | |
| 65 Lawrence County Sanitary Landfill | | Lawrence | AL | |
| 66 Salem Waste Disposal, Inc. | | Lee | AL | |
| 67 Athens/Limestone County SLF | Athens | Limestone | AL | 35611 |
| 68 Tuskegee Sanitary Landfill | Tuskegee | Macon | AL | 36083 |
| 69 Huntsville Sanitary Landfill | Huntsville | Madison | AL | 35804 |
| 70 Redstone Arsenal Sanitary Landfill | Redstone Arsenal | Madison | AL | 35898 |
| 71 Marengo County Sanitary Landfill | | Marengo | AL | |
| 72 North Marion County Sanitary Landfill | | Marion | AL | |
| 73 South Marion County Sanitary Landfill | | Marion | AL | |
| 74 Albertville Sanitary Landfill | Albertville | Marshall | AL | 35950 |
| 75 Arab Sanitary Landfill | Arab | Marshall | AL | 35016 |
| 76 Bishop Sanitary Landfill | | Marshall | AL | |
| 77 Chastang Sanitary Landfill | Mobile | Mobile | AL | 36601 |
| 78 Saraland Sanitary Landfill | Saraland | Mobile | AL | 36571 |
| 79 Monroe County Sanitary Landfill | | Monroe | AL | |
| 80 North Montgomery Sanitary Landfill | | Montgomery | AL | |

U.S. Environmental Protection Agency
List of Municipal Solid Waste Landfills
ALABAMA

| Landfill Name | Landfill City | County | State | Zip |
|---|----------------|------------|-------|-------|
| 81 Trinity (Decatur) Sanitary Landfill | Decatur | Morgan | AL | 35602 |
| 82 Perry County Sanitary Landfill | | Perry | AL | |
| 83 Pickens County Sanitary Landfill | | Pickens | AL | |
| 84 Brundidge Sanitary Landfill | | Pike | AL | |
| 85 Troy Sanitary Landfill | Troy | Pike | AL | 36081 |
| 86 Randolph County Sanitary Landfill | | Randolph | AL | |
| 87 Roanoke Sanitary Landfill | Roanoke | Randolph | AL | 36274 |
| 88 Phenix City Sanitary Landfill | Phenix City | Russell | AL | 36867 |
| 89 Highway 70 Sanitary Landfill | | Shelby | AL | |
| 90 Westover Sanitary Landfill | | Shelby | AL | |
| 91 Acmar Coal Company SLF | | St. Clair | AL | |
| 92 Harmons Sanitary Landfill | | St. Clair | AL | |
| 93 Sumter County Sanitary Landfill | | Sumter | AL | |
| 94 Brecon Sanitary Landfill | | Talladega | AL | |
| 95 Odena, District 4, Sanitary Landfill | | Talladega | AL | |
| 96 Alexander City SLF | Alexander City | Tallapoosa | AL | |
| 97 Tallassee Waste Disposal Center | | Tallapoosa | AL | |
| 98 Tuscaloosa Balefill SLF (Coker SLF) | | Tuscaloosa | AL | |
| 99 Argo Sanitary Landfill | | Walker | AL | |
| 100 Jasper Sanitary Landfill | Jasper | Walker | AL | 35501 |
| 101 Washington County Sanitary Landfill | | Washington | AL | |
| 102 Wilcox County Sanitary Landfill | | Wilcox | AL | |
| 103 Haleyville Sanitary Landfill | Haleyville | Winston | AL | |

U.S. Environmental Protection Agency
List of Municipal Solid Waste Landfills
ARKANSAS

| Landfill Name | Landfill City | County | State | Zip |
|---------------------------------------|---------------------|--------|-------|-------|
| 1 Bearden, City of | Bearden | | AR | 71720 |
| 2 Beebe, City of | Beebe | | AR | 72012 |
| 3 Benton, City of | Bauxite | | AR | 72011 |
| 4 Camden, City of, SW | Camden | | AR | 71701 |
| 5 Casa, City of | Casa | | AR | 72025 |
| 6 Cherokee Sanitary Landfill | Cherokee Village | | AR | 72525 |
| 7 Conway, City of | Conway | | AR | 72032 |
| 8 Crosset, City of | Crosset | | AR | 71635 |
| 9 El Dorado, City of | El Dorado | | AR | 71730 |
| 10 Forrest City, City of | Forrest City | | AR | 72335 |
| 11 Fort Smith, City of | Fort Smith | | AR | 72901 |
| 12 Fulton Sanitary Landfill | Rogers | | AR | 72756 |
| 13 Helena Water & Sewer | Helena | | AR | 72342 |
| 14 Hope, City of | Hope | | AR | 71801 |
| 15 Hot Springs Village | Hot Springs Village | | AR | 71901 |
| 16 Hughes, City of | Hughes | | AR | 72348 |
| 17 Keathley Sanitation | Des Arc | | AR | 72040 |
| 18 Little Rock, City of | Little Rock | | AR | 72204 |
| 19 Magnolia, City of | Magnolia | | AR | 71753 |
| 20 Model Fill, Inc. Sanitary Landfill | Little Rock | | AR | 72209 |
| 21 Morrilton, City of, SW | Morrilton | | AR | 72110 |
| 22 Paris, City of | Paris | | AR | 72855 |
| 23 Phillips County | West Helena | | AR | 72390 |
| 24 Pocahontas, City of | Pocahontas | | AR | 72455 |
| 25 Poinsett County | Harrisburg | | AR | 72432 |
| 26 RLH, Inc. | Mountain Home | | AR | 72653 |
| 27 SCA Services of Arkansas | Pine Bluff | | AR | 71601 |
| 28 Shumaker Public Service | East Camden | | AR | 71701 |
| 29 Southeast Arkansas Landfill | DeWitt | | AR | 72042 |
| 30 Sun-Ray Services, Inc. | Tontitown | | AR | 72701 |
| 31 Tinkle, John, Sanitary Landfill | Mountain View | | AR | 72560 |
| 32 Tri-County Landfill | Morrilton | | AR | 72559 |
| 33 USA Fort Chaffe | Fort Chaffe | | AR | 72905 |
| 34 USAF Eaker Air Force Base | Blytheville | | AR | 72315 |
| 35 Warren, City of | Warren | | AR | 71671 |
| 36 Waste Management, Inc. | Little Rock | | AR | 72219 |
| 37 West Helena, City of | West Helena | | AR | 72390 |
| 38 Western Refuse of TX | Texarkana | | AR | 75502 |
| 39 Ashley County | Hamburg | Ashley | AR | 71646 |
| 40 Clark County | Arkadelphia | Clark | AR | 71923 |

U.S. Environmental Protection Agency
 List of Municipal Solid Waste Landfills
 ARKANSAS

| Landfill Name | Landfill City | County | State | Zip |
|-----------------------------------|---------------|--------------|-------|-------|
| 41 Clay County | McDougal | Clay | AR | 72441 |
| 42 Cleburne County | Heber Springs | Cleburne | AR | 72543 |
| 43 Crawford County | Van Buren | Crawford | AR | 72956 |
| 44 Crittenden County | Marion | Crittenden | AR | 72360 |
| 45 Cross County | Wynne | Cross | AR | 72396 |
| 46 Dallas County | Fordyce | Dallas | AR | 71742 |
| 47 Desha County Landfill | Arkansas City | Desha | AR | 71630 |
| 48 Drew County | Monticello | Drew | AR | 71655 |
| 49 Greene County/Paragould | Paragould | Greene | AR | 72450 |
| 50 Howard County | Nashville | Howard | AR | 71852 |
| 51 Jackson County | Amagon | Jackson | AR | 72112 |
| 52 Jefferson County | Pine Bluff | Jefferson | AR | 71602 |
| 53 Johnson County | Clarksville | Johnson | AR | 72830 |
| 54 Lafayette County | Lewisville | Lafayette | AR | 71845 |
| 55 Lawrence County | Walnut Ridge | Lawrence | AR | 72476 |
| 56 Lee County | Haynes | Lee | AR | 72360 |
| 57 Little River County | Ashdown | Little River | AR | 71822 |
| 58 Mississippi County Landfill | Blytheville | Mississippi | AR | 72315 |
| 59 Montgomery County | Mount Ida | Montgomery | AR | 71952 |
| 60 Nevada County | Prescott | Nevada | AR | 71857 |
| 61 Pike County | Murfreesboro | Pike | AR | 71958 |
| 62 Mena/Polk County | Mena | Polk | AR | 71953 |
| 63 Pope County | Russellville | Pope | AR | 72801 |
| 64 Sevier County | DeQueen | Sevier | AR | 71832 |
| 65 Union County Sanitary Landfill | Norphlet | Union | AR | 71759 |
| 66 Van Buren County | Clinton | Van Buren | AR | 72031 |
| 67 Woodruff County | Patterson | Woodruff | AR | 72036 |
| 68 Yell County | Centerville | Yell | AR | 72829 |

U.S. Environmental Protection Agency
List of Municipal Solid Waste Landfills
AMERICAN SAMOA

| Landfill Name | Landfill City | County | State | Zip |
|------------------------------|----------------|--------|-------|-----|
| 1 Futiga Municipal Landfill | Tutuila Island | | AS | |
| 2 Ofu Municipal Landfill | Ofu Island | | AS | |
| 3 Olosego Municipal Landfill | Olosega Island | | AS | |
| 4 Ta'u Municipal Landfill | Ta'u Island | | AS | |

U.S. Environmental Protection Agency
 List of Municipal Solid Waste Landfills
 ARIZONA

| Landfill Name | Landfill City | County | State | Zip |
|------------------------------|---------------|----------|-------|-------|
| 1 Round Valley MSWLF | | Apache | AZ | |
| 2 St. Johns MSWLF | St. Johns | Apache | AZ | 85936 |
| 3 Benson MSWLF | Benson | Cochise | AZ | 85602 |
| 4 Bisbee MSWLF | Bisbee | Cochise | AZ | 85603 |
| 5 Elfrida MSWLF | | Cochise | AZ | |
| 6 Huachaca City MSWLF | Huachaca City | Cochise | AZ | 85616 |
| 7 Tombstone RLF | Tombstone | Cochise | AZ | 8563 |
| 8 Wilcox MSWLF | Wilcox | Cochise | AZ | 85643 |
| 9 Cinder Lake MSWLF | | Coconino | AZ | |
| 10 Fredonia MSWLF | Fredonia | Coconino | AZ | 86022 |
| 11 Page MSWLF | Page | Coconino | AZ | 86040 |
| 12 Williams MSWLF | Williams | Coconino | AZ | 86046 |
| 13 Douglas MSWLF | Douglas | Cochise | AZ | 85607 |
| 14 Buckhead-Mesa MSWLF | | Gila | AZ | |
| 15 Globe MSWLF | Globe | Gila | AZ | 85501 |
| 16 Miami MSWLF | Miami | Gila | AZ | 85539 |
| 17 Pleasant Valley MSWLF | | Gila | AZ | |
| 18 Roosevelt Lake MSWLF | | Gila | AZ | |
| 19 Tonto Basin MSWLF | | Gila | AZ | |
| 20 Artesia MSWLF | | Graham | AZ | |
| 21 Blue MSWLF | Blue | Graham | AZ | |
| 22 Central MSWLF | | Graham | AZ | |
| 23 Eden MSWLF | | Graham | AZ | |
| 24 Fort Thomas MSWLF | Fort Thomas | Graham | AZ | 85546 |
| 25 Safford MSWLF | Safford | Graham | AZ | 85546 |
| 26 San Jose MSWLF | San Jose | Graham | AZ | 85546 |
| 27 Loma Linda MSWLF | | Greenlee | AZ | |
| 28 South County MSWLF | | Greenlee | AZ | |
| 29 Co. River Tribes MSWLF | Parker | LaPaz | AZ | 85344 |
| 30 Quartzsite MSWLF | | LaPaz | AZ | |
| 31 27th Avenue MSWLF | Phoenix | Maricopa | AZ | 85004 |
| 32 Arizona Crushers RLF | Phoenix | Maricopa | AZ | 8506 |
| 33 Bradley RLF | Phoenix | Maricopa | AZ | 85036 |
| 34 Butterfield Station MSWLF | Mobile | Maricopa | AZ | |
| 35 Cave Creek MSWLF | | Maricopa | AZ | |
| 36 Chandler MSWLF | Chandler | Maricopa | AZ | 85224 |
| 37 Gila Bend MSWLF | | Maricopa | AZ | |
| 38 Glendale MSWLF | Glendale | Maricopa | AZ | 85311 |
| 39 Hassayampa MSWLF | | Maricopa | AZ | |
| 40 Knoechel Brothers RLF | | Maricopa | AZ | |

U.S. Environmental Protection Agency
List of Municipal Solid Waste Landfills
ARIZONA

| Landfill Name | Landfill City | County | State | Zip |
|---------------|--------------------------|------------------|------------|-------|
| 41 | New River MSWLF | Maricopa | AZ | |
| 42 | Northwest Regional MSWLF | Maricopa | AZ | |
| 43 | Queen Creek MSWLF | Maricopa | AZ | |
| 44 | Skunk Creek MSWLF | Phoenix | Maricopa | 85004 |
| 45 | Terra Quest RLF | Maricopa | AZ | |
| 46 | Tri-City MSWLF | Maricopa | AZ | |
| 47 | Weinberg RLF | Maricopa | AZ | |
| 48 | Wickenburg MSWLF | Wickenburg | Maricopa | 8535 |
| 49 | Cerbat MSWLF | Mohave | AZ | |
| 50 | Colorado City MSWLF | Colorado City | Mohave | 86021 |
| 51 | Lake Havasu City MSWLF | Lake Havasu City | Mohave | 86403 |
| 52 | Littlefield MSWLF | Mohave | AZ | |
| 53 | Mohave Valley MSWLF | Mohave | AZ | |
| 54 | Holbrook South MSWLF | Holbrook | Navajo | 86025 |
| 55 | Lone Pine MSWLF | Navajo | AZ | |
| 56 | Pen-Rob MSWLF | Navajo | AZ | |
| 57 | Winslow MSWLF | Winslow | Navajo | 86047 |
| 58 | Ajo MSWLF | Pima | AZ | |
| 59 | Catalina MSWLF | Pima | AZ | |
| 60 | Harrison Road MSWLF | Pima | AZ | |
| 61 | Los Reales MSWLF | Tucson | Pima | 85726 |
| 62 | Sahurita MSWLF | Pima | AZ | |
| 63 | Tangerine Road MSWLF | Pima | AZ | |
| 64 | Adamsville Feedlot MSWLF | Pinal | AZ | |
| 65 | Apache Junction MSWLF | Pinal | AZ | |
| 66 | Casa Grande MSWLF | Casa Grande | Pinal | 85222 |
| 67 | Coolidge MSWLF | Coolidge | Pinal | 85222 |
| 68 | Dudleyville MSWLF | Pinal | AZ | |
| 69 | Eloy MSWLF | Eloy | Pinal | 85231 |
| 70 | Mammoth MSWLF | Mammoth | Pinal | 85618 |
| 71 | Picacho MSWLF | Pinal | AZ | |
| 72 | San Manuel MSWLF | San Manuel | Pinal | 85631 |
| 73 | Stanfield MSWLF | Pinal | AZ | |
| 74 | Superior MSWLF | Pinal | AZ | |
| 75 | Patagonia MSWLF | Patagonia | Santa Cruz | 85624 |
| 76 | Rio Rico MSWLF | Santa Cruz | AZ | |
| 77 | Sonoita-Elgin MSWLF | Santa Cruz | AZ | |
| 78 | Tubac MSWLF | Santa Cruz | AZ | |
| 79 | Ash Fork MSWLF | Yavapai | AZ | |
| 80 | Bagdad MSWLF | Yavapai | AZ | |

U.S. Environmental Protection Agency
List of Municipal Solid Waste Landfills
ARIZONA

| Landfill Name | Landfill City | County | State | Zip |
|----------------------------|---------------|---------|-------|-------|
| 81 Black Canyon City MSWLF | | Yavapai | AZ | |
| 82 Camp Verde MSWLF | | Yavapai | AZ | |
| 83 Prescott MSWLF | Prescott | Yavapai | AZ | 86301 |
| 84 Prescott Valley MSWLF | | Yavapai | AZ | |
| 85 Seligman MSWLF | | Yavapai | AZ | |
| 86 Roll MSWLF | | Yuma | AZ | |
| 87 Somerton MSWLF | | Yuma | AZ | |

U.S. Environmental Protection Agency
List of Municipal Solid Waste Landfills
CALIFORNIA

| Landfill Name | Landfill City | County | State | Zip |
|--|---------------|--------------|-------|-------|
| 1 Altamont Sanitary Landfill | Livermore | Alameda | CA | 94606 |
| 2 Durham Road SLF | Fremont | Alameda | CA | 94606 |
| 3 Vasco Road Sanitary Landfill | Livermore | Alameda | CA | 94550 |
| 4 Amador County SLF | Ione | Amador | CA | 95642 |
| 5 Neal Road Landfill | Paradise | Butte | CA | 95927 |
| 6 Calaveras Cement - Flintkote | San Andreas | Calaveras | CA | 95249 |
| 7 Rock Creek Landfill | Milton | Calaveras | CA | 95249 |
| 8 Evans Road Landfill Ap #18-160-46 | Arbuckle | Colusa | CA | 95932 |
| 9 Stonyford Disposal Site | Stonyford | Colusa | CA | 95932 |
| 10 Mt. Diablo State Park Disposal Site | Walnut Creek | Contra Costa | CA | 94598 |
| 11 Pittsburg Disposal Site | Antioch | Contra Costa | CA | 94524 |
| 12 West Contra Costa Landfill | Richmond | Contra Costa | CA | 94806 |
| 13 Contra Costa Solid Waste, Inc. & Gbf Ds | Antioch | Contra Costa | CA | 94524 |
| 14 Acme Landfill | Martinez | Contra Cost | CA | 94553 |
| 15 Del Norte County Sanitary Landfill | Crescent City | Del Norte | CA | 95531 |
| 16 Union Mine Disposal Site | El Dorado | El Dorado | CA | 95667 |
| 17 American Avenue Disposal Site | Tranquillity | Fresno | CA | 93721 |
| 18 Chateau Fresno Landfill | Fresno | Fresno | CA | 93792 |
| 19 Chestnut Avenue Sanitary Landfill | Fresno | Fresno | CA | 93792 |
| 20 Clovis, City of, Landfill | Clovis | Fresno | CA | 93612 |
| 21 Coalinga Disposal Site | Coalinga | Fresno | CA | 93721 |
| 22 Glenn County Landfill Site | Artois | Glenn | CA | 95988 |
| 23 City Garbage Company Landfill | Eureka | Humboldt | CA | 95501 |
| 24 Brawley Disposal Site | Brawley | Imperial | CA | 92243 |
| 25 Calexico Solid Waste Disposal Site | Calexico | Imperial | CA | 92243 |
| 26 Holtville Disposal Site | Holtville | Imperial | CA | 92243 |
| 27 Hot Spa Cut and Fill Site | Niland | Imperial | CA | 92243 |
| 28 Mals Properties DBA Imperial Co San | Imperial | Imperial | CA | 92251 |
| 29 Niland Cut and Fill Site | Niland | Imperial | CA | 92243 |
| 30 Ocotillo Cut and Fill | Ocotillo | Imperial | CA | 92243 |
| 31 Palo Verde Cut and Fill Site | Palo Verde | Imperial | CA | 92243 |
| 32 Picacho Cut and fill Site | Winterhaven | Imperial | CA | 92243 |
| 33 Salton City Cut and Fill Site | Salton City | Imperial | CA | 92243 |
| 34 Worthington Cut and Fill Site | Imperial | Imperial | CA | 92243 |
| 35 Bishop Sunland | Bishop | Inyo | CA | 93526 |
| 36 Deep Springs College Disposal Site | Big Pine | Inyo | CA | 89010 |
| 37 Furnace Creek | Death Valley | Inyo | CA | 92328 |
| 38 Homewood Canyon Disposal Site | Trona | Inyo | CA | 93526 |
| 39 Independence Disposal Site | Independence | Inyo | CA | 93526 |
| 40 Keeler Disposal Site | Keeler | Inyo | CA | 93526 |

U.S. Environmental Protection Agency
List of Municipal Solid Waste Landfills
CALIFORNIA

| Landfill Name | Landfill City | County | State | Zip |
|---|--------------------|-------------|-------|-------|
| 41 Lone Pine Disposal Site | Lone Pine | Inyo | CA | 93526 |
| 42 Olancho-Cartago Disposal Site | Olancho | Inyo | CA | 93555 |
| 43 Shoshone Disposal Site | Shoshone | Inyo | CA | 93526 |
| 44 Tecopa Disposal Site | Tecopa | Inyo | CA | 93526 |
| 45 Arvin Sanitary Landfill | Arvin | Kern | CA | 93301 |
| 46 Bakersfield SLF (Bena) | Bakersfield | Kern | CA | 93301 |
| 47 Boron Sanitary Landfill | Boron | Kern | CA | 93301 |
| 48 Buttonwillow Sanitary Landfill | Buttonwillow | Kern | CA | 93301 |
| 49 China Grade Sanitary Landfill | Bakersfield | Kern | CA | 93301 |
| 50 Edwards AFB-Rocket Propulsion LF | Edwards AFB | Kern | CA | 93523 |
| 51 Edwards AFB-Main Base LF | Edwards AFB | Kern | CA | 93523 |
| 52 Glennville Landfill | Glennville | Kern | CA | 93301 |
| 53 Kern Valley Landfill | Kernville | Kern | CA | 93301 |
| 54 Lebec Sanitary Landfill | Lebec | Kern | CA | 93301 |
| 55 Lost Hills Sanitary Landfill | Lost Hills | Kern | CA | 93301 |
| 56 McFarland-Delano Sanitary Landfill | Delano | Kern | CA | 93301 |
| 57 Mojave-Rosamond Sanitary Landfill | Mojave | Kern | CA | 93301 |
| 58 North Belridge SW Disposal Site | McKittrick | Kern | CA | 93389 |
| 59 Ridgecrest-Inyokern SLF | Ridgecrest | Kern | CA | 93301 |
| 60 Shafter-Wasco Sanitary Landfill | WASCO | Kern | CA | 93301 |
| 61 Taft Sanitary Landfill | Taft | Kern | CA | 93301 |
| 62 Tehachapi Sanitary Landfill | Tehachapi | Kern | CA | 93301 |
| 63 Avenal Landfill | Avenal | Kings | CA | 93204 |
| 64 Hanford SLF | Hanford | Kings | CA | 93230 |
| 65 NAS-Lemoore Sanitary Landfill | Lemoore | Kings | CA | 93245 |
| 66 Antelope Valley Public Dump | Palmdale | Los Angeles | CA | 93550 |
| 67 Azusa Land Reclamation Co., Inc. | Azusa | Los Angeles | CA | 91702 |
| 68 Bkk West Covina Disposal Site | West Covina | Los Angeles | CA | 91792 |
| 69 Bradley Avenue West SLF | Sun Valley | Los Angeles | CA | 91352 |
| 70 Burbank Landfill Site #3 | Burbank | Los Angeles | CA | 91502 |
| 71 Calabasas Landfill #5 | Agoura | Los Angeles | CA | 90607 |
| 72 Chandler's Palo Verdes Sand & Gravel | Rolling Hills East | Los Angeles | CA | 90717 |
| 73 Chiquita Canyon Sanitary Landfill | Castaic | Los Angeles | CA | 92010 |
| 74 Lopez Canyon Sanitary Landfill | San Fernando | Los Angeles | CA | 90012 |
| 75 Pebbly Beach (Avalon) Disposal Site | Avalon | Los Angeles | CA | 90704 |
| 76 Pitchess Honor Rancho Landfill | Saugus | Los Angeles | CA | 91350 |
| 77 155th Street Disposal Site | Lancaster | Los Angeles | CA | 92816 |
| 78 Puente Hills Landfill #6 | Whittier | Los Angeles | CA | 90607 |
| 79 Scholl Canyon Sanitary Landfill | Los Angeles | Los Angeles | CA | 90601 |
| 80 75th St. East & Little Rock Disp. Site | Lancaster | Los Angeles | CA | 90033 |

U.S. Environmental Protection Agency
List of Municipal Solid Waste Landfills
CALIFORNIA

| Landfill Name | Landfill City | County | State | Zip |
|--|------------------|-------------|-------|-------|
| 81 Spadra Sanitary Landfill #2 | Walnut | Los Angeles | CA | 90607 |
| 82 Sunshine Canyon/N. Valley Landfill | Sylmar | Los Angeles | CA | 91342 |
| 83 Three Points Disposal Site | Palmdale | Los Angeles | CA | |
| 84 Waste Management of Lancaster SLF | Lancaster | Los Angeles | CA | 93535 |
| 85 Whittier, City of, Savage Canyon LF | Whittier | Los Angeles | CA | 90602 |
| 86 Eastlake Sanitary Landfill | Clearlake | Lake | CA | 95453 |
| 87 Bass Hill Landfill | Johnstonville | Lassen | CA | 96130 |
| 88 Bieber Disposal Facility | Bieber | Lassen | CA | 96130 |
| 89 Herlong Disposal Facility | Herlong | Lassen | CA | 96130 |
| 90 Madeline Disposal Facility | Madeline | Lassen | CA | 96130 |
| 91 Ravendale Disposal | Ravendale | Lassen | CA | 96130 |
| 92 Sierra Army Depot | Herlong | Lassen | CA | 96113 |
| 93 Westwood Disposal Facility | Westwood | Lassen | CA | 96130 |
| 94 Fairmead Solid Waste Disposal Site | Chowchilla | Madera | CA | 93639 |
| 95 Redwood Sanitary Landfill | Novato | Marin | CA | 94948 |
| 96 West Marin Sanitary Landfill | Point Reyes Stat | Marin | CA | 94956 |
| 97 Mariposa County Sanitary Landfill | Mariposa | Mariposa | CA | 95338 |
| 98 Caspar Refuse Disposal Site | Caspar | Mendocino | CA | 95482 |
| 99 Harwood Prod. Wood Waste Disp. Site | Branscomb | Mendocino | CA | 95417 |
| 100 Laytonville Refuse Disposal Site | Laytonville | Mendocino | CA | 95482 |
| 101 South Coast Refuse Disposal | Gualala | Mendocino | CA | 95482 |
| 102 Ukiah, City of, Solid Waste Disp. Site | Ukiah | Mendocino | CA | 95482 |
| 103 Willits, City of, Disposal Site | Willits | Mendocino | CA | 95490 |
| 104 Billy Wright Dump Site | Los Banos | Merced | CA | 95344 |
| 105 Highway 59 Disposal Site | Merced | Merced | CA | 95344 |
| 106 Alturas Sanitary Landfill | Alturas | Modoc | CA | 96101 |
| 107 Cedarville Landfill East | Cedarville | Modoc | CA | 96101 |
| 108 Eagleville Disposal Site | Eagleville | Modoc | CA | 96101 |
| 109 Fort Bidwell Landfill | Fort Bidwell | Modoc | CA | 96101 |
| 110 Lake City Landfill | Lake City | Modoc | CA | 96101 |
| 111 Benton Sanitary Landfill | Benton | Mono | CA | 93517 |
| 112 Benton Crossing Sanitary Landfill | Benton | Mono | CA | 93517 |
| 113 Bridgeport Sanitary Landfill | Bridgeport | Mono | CA | 93517 |
| 114 Chalfant Landfill | Chalfant | Mono | CA | 93517 |
| 115 Pumice Valley Landfill | Lee Vining | Mono | CA | 93517 |
| 116 Walker Sanitary Landfill | Walker | Mono | CA | 93517 |
| 117 Crazy Horse Sanitary Landfill | Prunedale | Monterey | CA | 93907 |
| 118 Johnson Canyon Sanitary Landfill | Gonzales | Monterey | CA | 93901 |
| 119 Jolon Road Sanitary Landfill | King City | Monterey | CA | 93901 |
| 120 Lewis Road Sanitary Landfill | Watsonville | Monterey | CA | 93901 |

U.S. Environmental Protection Agency
List of Municipal Solid Waste Landfills
CALIFORNIA

| Landfill Name | Landfill City | County | State | Zip |
|---------------|---------------------------------------|-------------------|------------|----------|
| 121 | Monterey Peninsula SLF | Marina | Monterey | CA 93933 |
| 122 | San Antonio South Shore Disp. Site | Bradley | Monterey | CA 93426 |
| 123 | American Canyon Sanitary Landfill | Napa | Napa | CA 94590 |
| 124 | Berryessa Garbage Serv. Disposal Site | Napa | Napa | CA 94558 |
| 125 | Napa State Hospital Disposal Site | Imola | Napa | CA 94558 |
| 126 | Upper Valley Disp. Service Landfill | Calistoga | Napa | CA 94574 |
| 127 | McCourtney Landfill | Grass Valley | Nevada | CA 95959 |
| 128 | Bee Canyon | Irvine | Orange | CA 92701 |
| 129 | Olinda Alpha Sanitary Landfill | Brea | Orange | CA 92701 |
| 130 | Olinda Sanitary Landfill | Brea | Orange | CA 92701 |
| 131 | Prima Deshecha SLF | San Juan Cap. | Orange | CA 92701 |
| 132 | Santiago Canyon Sanitary Landfill | Irvine | Orange | CA 92701 |
| 133 | Eastern Regional Landfill | Truckee | Placer | CA 95730 |
| 134 | Western Regional Landfill | Lincoln | Placer | CA 95901 |
| 135 | Chester Sanitary Landfill | Chester | Plumas | CA 95971 |
| 136 | Gopher Hill SLF | Spanish Ranch | Plumas | CA 95971 |
| 137 | Portola Landfill | Portola | Plumas | CA 96122 |
| 138 | Anza Sanitary Landfill | Anza | Riverside | CA 92503 |
| 139 | Badlands Disposal Site | Moreno Valley | Riverside | CA 92503 |
| 140 | Blythe Sanitary Landfill | Blythe | Riverside | CA 92503 |
| 141 | Coachella Valley Disposal Site | Coachella | Riverside | CA 92503 |
| 142 | Desert Center LF (Eagle Mountain) | Desert Center | Riverside | CA 92503 |
| 143 | Double Butte Disposal Site | Winchester | Riverside | CA 92503 |
| 144 | Edom Hill Disposal Site | Des. Hot Springs | Riverside | CA 92503 |
| 145 | El Sobrante Sanitary Landfill | Corona | Riverside | CA 77301 |
| 146 | Highgrove SLF | Highgrove | Riverside | CA 92503 |
| 147 | Lamb Canyon Disposal Site | Beaumont | Riverside | CA 92503 |
| 148 | Mead Valley Disposal Site | Perris | Riverside | CA 92503 |
| 149 | Mecca Landfill II | Mecca | Riverside | CA 92503 |
| 150 | Oasis Disposal Site | Oasis | Riverside | CA 92503 |
| 151 | Perris, City of, Illegal Dump Site | Perris | Riverside | CA 92370 |
| 152 | Aerojet Liquid Rocket Co. Landfill | Rancho Cordova | Sacramento | CA 95813 |
| 153 | Sacramento City Landfill | Sacramento | Sacramento | CA 95826 |
| 154 | Sacramento County Landfill (Kiefer) | Rancho Cordova | Sacramento | CA 95827 |
| 155 | Botelho Brothers Property | San Juan Bautista | San Benito | CA 95045 |
| 156 | Circle A Ranch | Paicines | San Benito | CA 95043 |
| 157 | John Smith Landfill | Hollister | San Benito | CA 95023 |
| 158 | Apple Valley Disposal Site | Apple Valley | San Bern. | CA 92415 |
| 159 | Baker Refuse Disposal Site | Baker | San Bern. | CA 92415 |
| 160 | Barstow Refuse Disposal Site | Barstow | San Bern. | CA 92415 |

U.S. Environmental Protection Agency
List of Municipal Solid Waste Landfills
CALIFORNIA

| Landfill Name | Landfill City | County | State | Zip |
|---------------|---------------------------------------|-------------------|-------------|----------|
| 161 | Big Bear Refuse Disposal Site | Big Bear City | San Bern. | CA 92415 |
| 162 | California Street Landfill | Redlands | San Bern. | CA 92373 |
| 163 | Colosseum Gold Mine | Clark Mountain | San Bern. | CA 82037 |
| 164 | Colton Refuse Disposal Site | Colton | San Bern. | CA 92415 |
| 165 | Fontana Refuse Disposal Site | Fontana | San Bern. | CA 92415 |
| 166 | Goldstone Deep Space Comm. Complex | Fort Irwin | San Bern. | CA 92311 |
| 167 | Hesperia Refuse Disposal Site | Hesperia | San Bern. | CA 92415 |
| 168 | Landers Disposal Site | Landers | San Bern. | CA 92415 |
| 169 | Lenwood-Hinkley Refuse Disposal Site | Lenwood | San Bern. | CA 92415 |
| 170 | Metro Water Dist.-Iron Mountain | Vidal | San Bern. | CA 90012 |
| 171 | Milliken Sanitary Landfill | Ontario | San Bern. | CA 92415 |
| 172 | Morongo Disposal Site | Morongo Valley | San Bern. | CA 92415 |
| 173 | Needles Solid Waste Disposal Site | Needles | San Bern. | CA 92363 |
| 174 | Oro Grande Landfill | Oro Grande | San Bern. | CA 92368 |
| 175 | Phelan Refuse Disposal Site | Phelan | San Bern. | CA 92415 |
| 176 | Reserve Comp Training Center | Fort Irwin | San Bern. | CA 92310 |
| 177 | San Timoteo Solid Waste Disposal Site | Redlands | San Bern. | CA 92415 |
| 178 | Trona-Argus Refuse Disposal Site | Trona | San Bern. | CA 92415 |
| 179 | Twenty-Nine Palms Disposal Site | Twenty-Nine Palms | San Bern. | CA 92415 |
| 180 | USMC - Yermo Disposal Site | Yermo | San Bern. | CA 92311 |
| 181 | USMC - 29 Palms Disposal Site | Twenty-Nine Palms | San Bern. | CA 92278 |
| 182 | Victorville Refuse Disposal Site | Victorville | San Bern. | CA 92415 |
| 183 | Yermo Disposal Site | Yermo | San Bern. | CA 92415 |
| 184 | Borrego Springs Landfill | Borrego Springs | San Diego | CA 92123 |
| 185 | Las Pulgas Landfill | Camp Pendleton | San Diego | CA 92055 |
| 186 | Miramar Sanitary Landfill | San Diego | San Diego | CA 92111 |
| 187 | Otay Annex Landfill | Chula Vista | San Diego | CA 92123 |
| 188 | Ramona Landfill | Ramona | San Diego | CA 92123 |
| 189 | San Onofre Landfill | Camp Pendleton | San Diego | CA 92055 |
| 190 | San Marcos Landfill | San Marcos | San Diego | CA 92123 |
| 191 | Sycamore Sanitary Landfill | Santee | San Diego | CA 92123 |
| 192 | Austin Road Landfill | Stockton | San Joaquin | CA 95206 |
| 193 | Corral Hollow Landfill | Tracy | San Joaquin | CA 95205 |
| 194 | Foothill Sanitary Landfill | Linden | San Joaquin | CA 95201 |
| 195 | Forward, Inc. | Stockton | San Joaquin | CA 95206 |
| 196 | Harney Lane SLF | Lodi | San Joaquin | CA 95205 |
| 197 | North County Landfill | Lodi | San Joaquin | CA 95205 |
| 198 | California Valley Landfill | San Luis Obispo | San Luis Ob | CA 93453 |
| 199 | Camp Roberts SW Disposal Site | Camp Roberts | San Luis Ob | CA 93451 |
| 200 | Camp San Luis Obispo Landfill | Los Osos | San Luis Ob | CA 93403 |

U.S. Environmental Protection Agency
List of Municipal Solid Waste Landfills
CALIFORNIA

| Landfill Name | Landfill City | County | State | Zip |
|---------------|--|-----------------|-------------|----------|
| 201 | Cold Canyon Landfill Solid Waste Disp. | San Luis Obispo | San Luis Ob | CA 93401 |
| 202 | Paso Robles, City of, Landfill | Paso Robles | San Luis Ob | CA 93447 |
| 203 | Santa Fe Energy Resources Landfill | Fellows | San Luis Ob | CA 93309 |
| 204 | Burlingame Refuse Disposal Area | Burlingame | San Mateo | CA 94010 |
| 205 | Hillside Solid Waste Disposal Site | Colma | San Mateo | CA 94104 |
| 206 | Ox Mountain Sanitary Landfill | Half Moon Bay | San Mateo | CA 94070 |
| 207 | San Mateo Composting Site | San Mateo | San Mateo | CA 94403 |
| 208 | Foxen Canyon Sanitary Landfill | Los Olivos | Santa Barb. | CA 93101 |
| 209 | Lompoc, City of, SLF | Lompoc | Santa Barb. | CA 93438 |
| 210 | New Cuyama Sanitary Landfill | New Cuyama | Santa Barb. | CA 93101 |
| 211 | Tajiguas Sanitary Landfill | Santa Barbara | Santa Barb. | CA 93101 |
| 212 | Ventucopa Sanitary Landfill | Ventucopa | Santa Barb. | CA 93101 |
| 213 | All Purpose Landfill | Santa Clara | Santa Clara | CA 95054 |
| 214 | Guadalupe Disposal Site | San Jose | Santa Clara | CA 95160 |
| 215 | Kirby Canyon Sanitary Landfill | San Jose | Santa Clara | CA 95038 |
| 216 | Newby Island Sanitary Landfill | Milpitas | Santa Clara | CA 95035 |
| 217 | Pacheco Pass Sanitary Landfill | Gilroy | Santa Clara | CA 95021 |
| 218 | Palo Alto, City of, Refuse Disposal Site | Palo Alto | Santa Clara | CA 94303 |
| 219 | Shoreline Regional Park San Landfil | Mountain View | Santa Clara | CA 94043 |
| 220 | Sunnyvale, City of, Landfill | Sunnyvale | Santa Clara | CA 94086 |
| 221 | Zanker Road (Nine Par) SLF | San Jose | Santa Clara | CA 95134 |
| 222 | Ben Lomond Solid Waste Disposal Site | Ben Lomond | Santa Cruz | CA 95060 |
| 223 | Buena Vista Disposal Site | Watsonville | Santa Cruz | CA 95060 |
| 224 | Santa Cruz City Sanitary Landfill | Santa Cruz | Santa Cruz | CA 95060 |
| 225 | Watsonville City SW Disposal Site | Watsonville | Santa Cruz | CA 95076 |
| 226 | Anderson Disposal Site | Anderson | Shasta | CA 96007 |
| 227 | Packway Materials Landfill | Hat Creek | Shasta | CA 96013 |
| 228 | Twin Bridges Landfill | Anderson | Shasta | CA 96007 |
| 229 | West Central Landfill | Redding | Shasta | CA 96001 |
| 230 | Loyalton Landfill | Loyalton | Sierra | CA 95932 |
| 231 | Black Butte Solid Waste Disposal Site | Mount Shasta | Siskiyou | CA 96097 |
| 232 | Cecilville Disposal Site | Cecilville | Siskiyou | CA 96097 |
| 233 | Happy Camp Solid Waste Disposal Site | Happy Camp | Siskiyou | CA 96039 |
| 234 | Hotelling Gulch Disposal Site | Forks of Salmon | Siskiyou | CA 96097 |
| 235 | Kelly Gulch Solid Waste Disposal Site | Sawyers Bar | Siskiyou | CA 96097 |
| 236 | Lava Beds Disposal Site | Tulelake | Siskiyou | CA 96134 |
| 237 | McCloud Community Services Dist. LF | McCloud | Siskiyou | CA 96057 |
| 238 | New Tennant SW Disposal Site | Tennant | Siskiyou | CA 96097 |
| 239 | Rogers Creek | Somesbar | Siskiyou | CA 96097 |
| 240 | Tulelake Solid Waste Landfill | Tulelake | Siskiyou | CA 96134 |

U.S. Environmental Protection Agency
List of Municipal Solid Waste Landfills
CALIFORNIA

| Landfill Name | Landfill City | County | State | Zip |
|---------------|------------------------------------|----------------|------------|----------|
| 241 | Weed Solid Waste Disposal Site | Weed | Siskiyou | CA 96094 |
| 242 | Yreka Solid Waste Landfill | Yreka | Siskiyou | CA 96097 |
| 243 | B & J Landfill | Vacaville | Solano | CA 95687 |
| 244 | Mare Island Naval Shipyard SLF | Vallejo | Solano | CA 94592 |
| 245 | Potrero Hills SLF | Fairfield | Solano | CA 94533 |
| 246 | Rio Vista Sanitary Landfill | Rio Vista | Solano | CA 94571 |
| 247 | Annapolis Landfill | Annapolis | Sonoma | CA 95401 |
| 248 | Central Landfill | Petaluma | Sonoma | CA 95401 |
| 249 | Bonzi Sanitary Landfill | Modesto | Stanislaus | CA 95351 |
| 250 | Fink Road Landfill | Crows Landing | Stanislaus | CA 95354 |
| 251 | Red Bluff Sanitary Landfill | Red Bluff | Tehama | CA 96080 |
| 252 | Mountain Meadow Ranch Disp. Site | Sawyers Bar | Trinity | CA |
| 253 | Weaverville Landfill Disposal Site | Weaverville | Trinity | CA 96093 |
| 254 | Balance Rock Disposal Site | CA Hot Springs | Tulare | CA 93277 |
| 255 | Earlimart Disposal Site | Earlimart | Tulare | CA 93291 |
| 256 | Exeter Disposal Site | Exeter | Tulare | CA 93291 |
| 257 | Kennedy Meadows Disposal Site | Johnsondale | Tulare | CA 93277 |
| 258 | Visalia Disposal Site | Visalia | Tulare | CA 93291 |
| 259 | Woodville Disposal Site | Tulare | Tulare | CA 93291 |
| 260 | Yeapot Dome Disposal Site | Porterville | Tulare | CA 93277 |
| 261 | Big Oak Flat Landfill | Groveland | Tuolumne | CA 95370 |
| 262 | Tuolumne County Central SLF | Jamestown | Tuolumne | CA 95370 |
| 263 | Bailard Landfill | Oxnard | Ventura | CA 93003 |
| 264 | Simi Valley Landfill | Simi Valley | Ventura | CA 93065 |
| 265 | Toland Road Sanitary Landfill | Santa Paula | Ventura | CA 93003 |
| 266 | Univ. of CA, Davis SLF | Davis | Yolo | CA 95616 |
| 267 | Yolo County Central Landfill | Davis | Yolo | CA 95695 |
| 268 | Beale AFB SLF | Beale AFB | Yuba | CA 95903 |
| 269 | Ponderosa Sanitary Landfill | Brownsville | Yuba | CA 95901 |
| 270 | Speckertt Disposal Area | Marysville | Yuba | CA 95901 |
| 271 | Yuba-Sutter Disposal Area | Marysville | Yuba | CA 95901 |
| 272 | Yuba-Sutter Disposal, Inc. | Marysville | Yuba | CA 95901 |

U.S. Environmental Protection Agency
List of Municipal Solid Waste Landfills
COLORADO

| Landfill Name | Landfill City | County | State | Zip |
|--|------------------|-------------|-------|-------|
| 1 A.B. Landfill | | Adams | CO | |
| 2 Bromley Landfill | Henderson | Adams | CO | 80640 |
| 3 Tower Road Landfill | Commerce City | Adams | CO | 80022 |
| 4 Baca Lane SWDS | Alamosa | Alamosa | CO | 81101 |
| 5 Co-op Landfill | Alamosa | Alamosa | CO | 81101 |
| 6 West Mosca Landfill | Mosca | Alamosa | CO | |
| 7 Denver Arapahoe Disposal Site | Aurora | Arapahoe | CO | |
| 8 Denver Arapahoe SWDS | Aurora | Arapahoe | CO | |
| 9 Archuleta Landfill (Trujillo) | Pagosa Springs | Archuleta | CO | 81147 |
| 10 Campo SWDS Landfill | Campo | Baca | CO | 81029 |
| 11 Pritchett SWDS Landfill | Pritchett | Baca | CO | 81064 |
| 12 Springfield SWDS Landfill | Springfield | Baca | CO | 81073 |
| 13 Two Buttes SWDS Landfill | Two Buttes | Baca | CO | 81084 |
| 14 Vilas Landfill | Vilas | Baca | CO | 81087 |
| 15 Walsh SWDS Landfill | Walsh | Baca | CO | 81090 |
| 16 Basty SWDS Landfill | Hasty | Bent | CO | |
| 17 Las Animas SWDS Landfill | Las Animas | Bent | CO | 81054 |
| 18 McClave SWDS Landfill | McClave | Bent | CO | |
| 19 Marshall Landfill | Marshall | Boulder | CO | |
| 20 Chaffee County Landfill | Nathrop | Chaffee | CO | |
| 21 Cheyenne Wells SWDS Landfill | Cheyenne Wells | Cheyenne | CO | 80810 |
| 22 Kit Carson SWDS Landfill | Kit Carson | Cheyenne | CO | 80825 |
| 23 Wild Horse SWDS Landfill | Wild Horse | Cheyenne | CO | |
| 24 Idaho Springs SWDS/Trans. Sta. Landfill | Idaho Springs | Clear Creek | CO | |
| 25 Fort Garland SWDS Landfill | Fort Garland | Costilla | CO | |
| 26 San Luis SWDS Sanitary Landfill | San Luis | Costilla | CO | 81152 |
| 27 Olney Springs SWDS Landfill | Olney Springs | Crowley | CO | 81062 |
| 28 Ordway SWDS Landfill | Ordway | Crowley | CO | 81063 |
| 29 Sugar City SWDS Landfill | Sugar City | Crowley | CO | |
| 30 Westcliffe SWDS Landfill | Westcliffe | Custer | CO | 81252 |
| 31 Delta County SWDS Landfill | Delta | Delta | CO | 81416 |
| 32 North Fork SWDS (Paonia) Landfill | Hotchkiss | Delta | CO | |
| 33 Tongue Creek SWDS (Eckert) Landfill | Eckert | Delta | CO | |
| 34 Dove Creek-Cahone SWDS Landfill | Cahone | Dolores | CO | |
| 35 Rico SWDS Landfill | Rico | Dolores | CO | |
| 36 Foothills WTP Landfill | | Douglas | CO | |
| 37 Eagle County SWDS Landfill | Wolcott | Eagle | CO | |
| 38 Eagle County SWDS Landfill | Edwards | Eagle | CO | |
| 39 Colorado Springs Hwy 94 SWDS Landfill | Colorado Springs | El Paso | CO | |
| 40 Fountain SWDS Landfill | Fountain | El Paso | CO | 80817 |

U.S. Environmental Protection Agency
 List of Municipal Solid Waste Landfills
COLORADO

| Landfill Name | Landfill City | County | State | Zip |
|-------------------------------------|------------------|------------|-------|-------|
| 41 Ft. Carson SWDS Landfill | Security | El Paso | CO | |
| 42 Agate SWDS Landfill | Agate | Elbert | CO | |
| 43 Kiowa SWDS Landfill | Kiowa | Elbert | CO | 80117 |
| 44 Canon City SWDS Landfill | Canon City | Fremont | CO | 81212 |
| 45 Cotopaxi SWDS Landfill | Cotopaxi | Fremont | CO | 81223 |
| 46 Florence SWDS Landfill | Florence | Fremont | CO | 81226 |
| 47 Carbondale SWDS Landfill | Carbondale | Garfield | CO | 81623 |
| 48 South Canyon SWDS Landfill | Glenwood Springs | Garfield | CO | 81601 |
| 49 West Garfield SWDS Landfill | Rifle | Garfield | CO | |
| 50 Granby SWDS Landfill | Granby | Grand | CO | 80446 |
| 51 Kremmling SWDS Landfill | Kremmling | Grand | CO | |
| 52 Gunnison County Landfill | Gunnison | Gunnison | CO | 81230 |
| 53 Gardner SWDS Landfill | Gardner | Huerfano | CO | |
| 54 La Veta, Town of, Landfill | La Veta | Huerfano | CO | 81055 |
| 55 Walsenburg SWDS Landfill | Walsenburg | Huerfano | CO | 81089 |
| 56 Jackson County SWDS Landfill | Walden | Jackson | CO | 80480 |
| 57 R.P.S. Landfill | Golden | Jefferson | CO | |
| 58 Eads SWDS Landfill | Eads | Kiowa | CO | 81036 |
| 59 Haswell SWDS Landfill | Haswell | Kiowa | CO | 81045 |
| 60 Burlington SWDS Landfill | Burlington | Kit Carson | CO | 80807 |
| 61 Flagler SWDS Landfill | Flagler | Kit Carson | CO | 80815 |
| 62 Seibert SWDS Landfill | Seibert | Kit Carson | CO | 80834 |
| 63 Stratton SWDS Landfill | Stratton | Kit Carson | CO | 80836 |
| 64 Leadville SWDS Landfill | Leadville | Lake | CO | 80461 |
| 65 Vandal/Durango SWDS Landfill | Durango | LaPlata | CO | 81301 |
| 66 Fort Collins/Loveland Landfill | Fort Collins | Larimer | CO | 80522 |
| 67 Aguilar SWDS Landfill | Aguilar | Las Animas | CO | 81020 |
| 68 Branson SWDS Landfill | Branson | Las Animas | CO | |
| 69 Kim SWDS Landfill | Kim | Las Animas | CO | 81049 |
| 70 Tercio SWDS Landfill | Stonewall | Las Animas | CO | |
| 71 Trinchera SWDS Landfill | Trinchera | Las Animas | CO | 81081 |
| 72 Trinidad, City of, SWDS Landfill | Trinidad | Las Animas | CO | 81082 |
| 73 Hugo SWDS Landfill | Hugo | Lincoln | CO | 80821 |
| 74 Limon SWDS Landfill | Limon | Lincoln | CO | 80828 |
| 75 Fleming Landfill | | Logan | CO | |
| 76 Logan County SWDS Landfill | Sterling | Logan | CO | 80751 |
| 77 Peetz Landfill | | Logan | CO | |
| 78 Black Mountain Disposal Landfill | Debeque | Mesa | CO | |
| 79 Orchard Mesa SWDS Landfill | Grand Junction | Mesa | CO | 81403 |
| 80 Mineral County SWDS Landfill | Creede | Mineral | CO | 81130 |

U.S. Environmental Protection Agency
List of Municipal Solid Waste Landfills
COLORADO

| Landfill Name | Landfill City | County | State | Zip |
|---|---------------|------------|-------|-------|
| 81 Dinosaur Landfill | Dinosaur | Moffat | CO | 81610 |
| 82 Maybell SWDS Landfill | Maybell | Moffat | CO | |
| 83 Moffat County SWDS Landfill | Craig | Moffat | CO | 81626 |
| 84 Mancos SWDS Landfill | Mancos | Montezuma | CO | 81328 |
| 85 Montezuma County Landfill | Cortez | Montezuma | CO | 81321 |
| 86 Montrose SWDS Landfill | Montrose | Montrose | CO | 81402 |
| 87 Nucla SWDS Landfill | Nucla | Montrose | CO | |
| 88 Paradox SWDS Landfill | Paradox | Montrose | CO | |
| 89 Morgan County Landfill | Fort Morgan | Morgan | CO | 80701 |
| 90 Fowler SWDS Landfill | Fowler | Otero | CO | 81039 |
| 91 Manzanola SWDS Landfill | Manzanola | Otero | CO | |
| 92 Otero County Landfill | | Otero | CO | |
| 93 Ouray County MSWD Landfill | Ridgway | Ouray | CO | |
| 94 Fairplay SWDS Landfill | Fairplay | Park | CO | 80440 |
| 95 Pitkin County SWDS Landfill | Aspen | Pitkin | CO | 81611 |
| 96 Granada SWDS Landfill | Granada | Prowers | CO | 81041 |
| 97 Holly, Town of, MSWD Landfill | Holly | Prowers | CO | 81047 |
| 98 Lamar SWDS Landfill | Lamar | Prowers | CO | 81052 |
| 99 Boone SWDS Landfill | Boone | Pueblo | CO | 81025 |
| 100 Pueblo Army Depot SWDS Landfill | Avondale | Pueblo | CO | |
| 101 Pueblo Memorial Airport SWDS Landfill | Pueblo | Pueblo | CO | 81001 |
| 102 Southside SWDS Landfill | Pueblo | Pueblo | CO | 81005 |
| 103 Del Norte SWDS Landfill | Del Norte | Rio Grande | CO | 81132 |
| 104 Monte Viste SWDS Landfill | Monte Vista | Rio Grande | CO | |
| 105 West Rangely SWDS Landfill | Rangely | Rio Blanco | CO | |
| 106 Milner SWDS Landfill | Milner | Routt | CO | |
| 107 Oak Creek SWDS Landfill | Oak Creek | Routt | CO | |
| 108 Baca Grande SWDS Landfill | Crestone | Saguache | CO | |
| 109 Saguache SWDS Landfill | Saguache | Saguache | CO | 81149 |
| 110 Saguache County Landfill | Saguache | Saguache | CO | 81149 |
| 111 Villa Grove SWDS Landfill | Villa Grove | Saguache | CO | |
| 112 Basin SWDS Landfill | Basin | San Miguel | CO | |
| 113 Agner SWDS Landfill | Egnar | San Miguel | CO | |
| 114 Norwood SWDS Landfill | Norwood | San Miguel | CO | |
| 115 Sedgewick County Landfill | | Sedgewick | CO | |
| 116 Summit County SWDS Landfill | Keystone | Summit | CO | |
| 117 Victor SWDS Landfill | Victor | Teller | CO | 80860 |
| 118 Otis Landfill | Otis | Washington | CO | 80743 |
| 119 Central Weld County SWDS Landfill | Milliken | Weld | CO | |
| 120 Laidlaw South Landfill | Lafayette | Weld | CO | |

U.S. Environmental Protection Agency
List of Municipal Solid Waste Landfills
COLORADO

| Landfill Name | Landfill City | County | State | Zip |
|--------------------------------------|---------------|--------|-------|-------|
| 121 Laidlaw North Landfill | Erie | Weld | CO | 80516 |
| 122 Longmont, City of, SWDS Landfill | Longmont | Weld | CO | 80501 |
| 123 Yuma County SWDS Landfill | Eckley | Yuma | CO | |

U.S. Environmental Protection Agency
 List of Municipal Solid Waste Landfills
 CONNECTICUT

| Landfill Name | Landfill City | County | State | Zip |
|---------------------|---------------|--------|-------|-----|
| 1 Andover | | | CT | |
| 2 Branford | | | CT | |
| 3 Brooklyn | | | CT | |
| 4 Canaan | | | CT | |
| 5 Cornwall | | | CT | |
| 6 Coventry | | | CT | |
| 7 Derby | | | CT | |
| 8 East Hartford | | | CT | |
| 9 Groton | | | CT | |
| 10 Hampton | | | CT | |
| 11 Hartland | | | CT | |
| 12 Kent | | | CT | |
| 13 Lebanon | | | CT | |
| 14 Ledyard | | | CT | |
| 15 Manchester | | | CT | |
| 16 Meriden | | | CT | |
| 17 Morris | | | CT | |
| 18 New Milford | | | CT | |
| 19 Norfolk | | | CT | |
| 20 North Canaan | | | CT | |
| 21 North Stonington | | | CT | |
| 22 Portland | | | CT | |
| 23 Putnam | | | CT | |
| 24 Salem | | | CT | |
| 25 Simsbury | | | CT | |
| 26 Somers | | | CT | |
| 27 Stafford | | | CT | |
| 28 Stonington | | | CT | |
| 29 Suffield | | | CT | |
| 30 Wallingford | | | CT | |
| 31 Willington | | | CT | |
| 32 Windsor | | | CT | |
| 33 Woodbridge | | | CT | |
| 34 Woodstock | | | CT | |

U.S. Environmental Protection Agency
List of Municipal Solid Waste Landfills
DELAWARE

| Landfill Name | Landfill City | County | State | Zip |
|---------------------------------|---------------|------------|-------|-----|
| 1 Central Solid Waste Facility | Sandtown | | DE | |
| 2 Southern Solid Waste Facility | Millsboro | | DE | |
| 3 New Castle Landfill | | New Castle | DE | |

U.S. Environmental Protection Agency
List of Municipal Solid Waste Landfills
FLORIDA

| Landfill Name | Landfill City | County | State | Zip |
|--|---------------------|-----------|-------|-------|
| 1 Southwest Alachua SLF | Archer | Alachua | FL | |
| 2 Baker Co. Central LF | McClenny | Baker | FL | 32063 |
| 3 Steelfield Road Landfill | (Rural) | Bay | FL | |
| 4 Sante Fe Landfill | Theressa | Bradford | FL | |
| 5 Cape Canaveral AFS Landfill | Cape Canaveral AFS | Brevard | FL | |
| 6 Central Landfill | Cocoa | Brevard | FL | |
| 7 Central Disposal/ Emergency LF | Cocoa | Brevard | FL | |
| 8 Broward Co. Interim LF | Pembroke Pines | Broward | FL | |
| 9 Central Disposal Sanitary Landfill | Pompano Beach | Broward | FL | |
| 10 Charlotte County SLF | Tropical Gulf Acres | Charlotte | FL | |
| 11 Citrus Central SLF | Lecanto | Citrus | FL | |
| 12 Rosemary Hill LF Expansion | Green Cove Springs | Clay | FL | 32043 |
| 13 Immokalee LF (#2) | Immokalee | Collier | FL | |
| 14 Naples SLF (Collier Co.) | Naples | Collier | FL | 33940 |
| 15 Columbia County Central LF | Winfield | Columbia | FL | |
| 16 Medley Landfill Expansion | Medley | Dade | FL | |
| 17 North Dade LF | Carol City | Dade | FL | |
| 18 South Dade Shredded Waste LF | Goulds | Dade | FL | |
| 19 South Dade Dump | Goulds | Dade | FL | |
| 20 Section 16 LF Expansion | Nocatee | Desoto | FL | |
| 21 Section 16 LF | Nocatee | Desoto | FL | |
| 22 Dixie County Central LF | Cross City | Dixie | FL | 32628 |
| 23 East Duval SLF (Greenfield Creek LF) | Jacksonville | Duval | FL | 32202 |
| 24 Jax Regional SW Disposal Facility | Jacksonville | Duval | FL | 32202 |
| 25 North Duval SLF | Jacksonville | Duval | FL | 32202 |
| 26 Pinecrest LF | Baldwin | Duval | FL | |
| 27 Trail Ridge Landfill | Maxville | Duval | FL | |
| 28 Perdido Landfill | Muscogee | Escambia | FL | |
| 29 Flagler County Sanitary Landfill | Bunnell | Flagler | FL | 32010 |
| 30 Franklin County Landfill | Greenpoint | Franklin | FL | |
| 31 Franklin County Central Landfill | Greenpoint | Franklin | FL | |
| 32 Byrd Landfill | Quincy | Gadsden | FL | 32351 |
| 33 Gilchrist County Landfill | Bell | Gilchrist | FL | |
| 34 Glades County Sanitary Landfill | Moorehaven | Glades | FL | 33471 |
| 35 Hamilton County Sanitary Landfill | Jasper | Hamilton | FL | 32052 |
| 36 Hardee County Regional Landfill | Wauchula | Hardee | FL | 33873 |
| 37 Hendry County Sanitary Landfill | Labelle | Henry | FL | 33935 |
| 38 Croom Sanitary Landfill | Brooksville | Hernando | FL | |
| 39 Hernando County Northwest Landfill | Brooksville | Hernando | FL | |
| 40 Ridge Manor Disposal Service Landfill | Ridge Manor | Hernando | FL | 33525 |

U.S. Environmental Protection Agency
List of Municipal Solid Waste Landfills
FLORIDA

| Landfill Name | Landfill City | County | State | Zip |
|---------------|--------------------------------------|------------------|--------------|----------|
| 41 | Desoto City Sanitary Landfill | Sebring | Highlands | FL 33872 |
| 42 | Kingsway Road Landfill | Tampa | Hillsborough | FL 33610 |
| 43 | Old Manhattan Ave. Class I Landfill | Tampa | Hillsborough | FL 33602 |
| 44 | SE County SLF (Picnic LF) | Picnic | Hillsborough | FL |
| 45 | Holmes County Landfill | Bonifay | Holmes | FL 32425 |
| 46 | Indian River County Landfill-Class I | Oslo | Indian River | FL |
| 47 | Apalachee Correctional Institute | Sneads | Jackson | FL |
| 48 | Springhill Regional Landfill | Cambellton | Jackson | FL |
| 49 | Jefferson County Sanitary Landfill | Capps | Jefferson | FL |
| 50 | Central Lafayette Sanitary Landfill | Mayo | Lafayette | FL 32066 |
| 51 | Astatula I Landfill | Astatula | Lake | FL |
| 52 | Lady Lake Landfill | Lady Lake | Lake | FL |
| 53 | Leesburg, City of, Landfill | Leesburg | Lake | FL 32749 |
| 54 | Gulf Coast Sanitary Landfill | Ft. Myers | Lee | FL |
| 55 | US 27 South Landfill | Tallahassee | Leon | FL 32301 |
| 56 | Bronson Sanitary Landfill | Bronson | Levy | FL 32621 |
| 57 | Aucilla Area Solid Waste Facility | Greenville | Madison | FL |
| 58 | Madison County, City of Madison SLF | Madison | Madison | FL 32340 |
| 59 | Lena Road County Landfill | Bradenton | Manatee | FL 33507 |
| 60 | Base Line Landfill-Class I | Ocala | Marion | FL 32670 |
| 61 | Martin County (Palm City II) SLF | Palm City | Martin | FL |
| 62 | Cudjoe Key Sanitary Landfill | Summerland Cove | Monroe | FL |
| 63 | Stock Island Landfill | Key West | Monroe | FL 33040 |
| 64 | Bryceville Sanitary Landfill | Bryceville | Nassau | FL |
| 65 | Lofton Creek Landfill | Fernandina Beach | Nassau | FL 32034 |
| 66 | West Nassau Sanitary Landfill | Callahan | Nassau | FL |
| 67 | Baker (#2) Landfill (Baker West) | Baker | Okaloosa | FL |
| 68 | Berman Road Landfill | Okeechobee | Okeechobee | FL 33472 |
| 69 | Southport Rd. SLF (Phase I&II) | (Rural) | Osceola | FL |
| 70 | St. Cloud, City of, Landfill-Class I | St. Cloud | Osceola | FL 32769 |
| 71 | Cross State Landfill | West Palm Beach | Palm Beach | FL 33417 |
| 72 | Palm Beach County LF #3 (Dyer Rd.) | West Palm Beach | Palm Beach | FL 33417 |
| 73 | East Pasco LF (Dade City LF) | Dade City | Pasco | FL |
| 74 | Redding SLF (Central Landfill, Inc.) | Odessa | Pasco | FL 33556 |
| 75 | Bridgeway Acres Phase I Landfill | Clearwater | Pinellas | FL 33516 |
| 76 | North Polk Central LF (Site 201) | Eaton Park | Polk | FL |
| 77 | Northeast Polk LF (Site 204) | Lake Hamilton | Polk | FL |
| 78 | Southeast Polk LF (Site 203) | Lake Wales | Polk | FL |
| 79 | Interlachen Sanitary Landfill | Interlachen | Putman | FL |
| 80 | Central Landfill | Palatka | Putnam | FL 32078 |

U.S. Environmental Protection Agency
 List of Municipal Solid Waste Landfills
 FLORIDA

| Landfill Name | Landfill City | County | State | Zip |
|---|---------------|------------|-------|-------|
| 81 Huntington Sanitary Landfill | Crescent City | Putnam | FL | |
| 82 Putnam County Central SLF | Palatka | Putnam | FL | 32077 |
| 83 Santa Rosa Central Landfill | Bagdad | Santa Rosa | FL | |
| 84 Santa Rosa Holley Landfill | Holley | Santa Rosa | FL | |
| 85 Bee Ridge Landfill | Sarasota | Sarasota | FL | 34241 |
| 86 Osceola Road Landfill (Seminole Co.) | Geneva | Seminole | FL | |
| 87 St. Lucie County SLF (Phase I) | Ft. Pierce | St. Lucie | FL | 34982 |
| 88 Tillman Ridge Sanitary Landfill | St. Augustine | St. Johns | FL | 32084 |
| 89 Sumter County Vol. Red. & Landfill | Sumterville | Sumter | FL | |
| 90 Suwanee County Central Landfill | Suwannee | Suwannee | FL | |
| 91 Taylor County Central Landfill | Perry | Taylor | FL | 32347 |
| 92 Central Union Landfill | Lake Butler | Union | FL | 32054 |
| 93 Union Corrections Institution SLF | Raiford | Union | FL | |
| 94 Plymouth Ave. Landfill-Class I/III | Deland | Volusia | FL | 32720 |
| 95 Tomoka Farms Road Landfill | Daytona Beach | Volusia | FL | |
| 96 Lower Bridge Landfill | Crawfordville | Wakulla | FL | 32327 |
| 97 Walton County Central Landfill | (Rural) | Walton | FL | |

U.S. Environmental Protection Agency
List of Municipal Solid Waste Landfills
GEORGIA

| Landfill Name | Landfill City | County | State | Zip |
|--|---------------|-------------|-------|-------|
| 1 Appling County-Roaring Creek PH 1 | | Appling | GA | |
| 2 Atkinson County-Pudding Creek | | Atkinson | GA | |
| 3 Alma-Radio Station RD PH 2 | Alma | Bacon | GA | 31510 |
| 4 Baldwin County-Union Hill CH RD PH 2 | | Baldwin | GA | |
| 5 Central State Hospital | | Baldwin | GA | |
| 6 R & B Wastes CR 83 | | Baldwin | GA | |
| 7 Speedway-SR 234 PH 1 | | Barrow | GA | |
| 8 Bartow County-SR 294 Emerson | | Bartow | GA | |
| 9 Fitzgerald-Kiochee Church RD PH 1 | Fitzgerald | Ben Hill | GA | 31750 |
| 10 Macon-Walker RD PH 2 | Macon | Bibb | GA | 31201 |
| 11 Cochran-SR 26 | Cochran | Bleckley | GA | 31014 |
| 12 Brantley County-Smyrna Church RD | | Brantley | GA | |
| 13 Quitman-SR 33 PH 1 | Quitman | Brooks | GA | 31643 |
| 14 Bryan County-US 280/Mill Creek | | Bryan | GA | |
| 15 Statesboro-Lakeview RD | Statesboro | Bulloch | GA | 30458 |
| 16 Burke County-Clarke RD | | Burke | GA | |
| 17 Butts County-Brownlee RD | | Butts | GA | |
| 18 Calhoun County-SR 45 Morgan | Morgan | Calhoun | GA | 31766 |
| 19 Camden County-Vacuna RD PH 2 | | Camden | GA | |
| 20 Candler County-SR 121 | Metter | Candler | GA | |
| 21 Carrollton-SR 166 | Carrollton | Carroll | GA | 30117 |
| 22 Catoosa County-SR 151 W EXP | | Catoosa | GA | |
| 23 Charlton County-SR 23 | Folkston | Charlton | GA | |
| 24 Charlton County-Chesser Island RD | | Charlton | GA | |
| 25 Savannah-Dean Forest Rd. SLF | Savannah | Chatham | GA | |
| 26 Superior Sanitaton-Little Neck Rd. SLF | | Chatham | GA | |
| 27 Ft. Benning-1st Div Rd. Sanitary Landfill | Ft. Benning | Chattahooch | GA | |
| 28 Chattooga Co.-Penn Bridge Rd. PH SLF | | Chattooga | GA | |
| 29 Canton-Ridge Rd. PH Sanitary Landfill | Canton | Cherokee | GA | |
| 30 Cherokee County-Blalock Rd PH4 SLF | | Cherokee | GA | |
| 31 Clarke County Dunlap Rd. SLF | | Clarke | GA | |
| 32 Clay County SR 39 PH 2 SLF | | Clay | GA | |
| 33 Clayton County SR 3 Lovejoy #2 SLF | | Clayton | GA | |
| 34 WMI-Rolling Hills Sanitary Landfill | | Clayton | GA | |
| 35 Clinch County-Smith Rd. Homerville SLF | Homerville | Clinch | GA | 31634 |
| 36 Cobb County-Cheatham Rd. PH 2 SLF | | Cobb | GA | |
| 37 Coffee County CP 129/17 Mile River SLF | | Coffee | GA | |
| 38 Colquitt County CR 15 Sunset PH 1 SLF | | Colquitt | GA | |
| 39 Columbia County Baker Place Rd. SLF | | Columbia | GA | |
| 40 Cook County-Taylor Rd. Adel PH 1 SLF | Adel | Cook | GA | 31620 |

U.S. Environmental Protection Agency
List of Municipal Solid Waste Landfills
GEORGIA

| Landfill Name | Landfill City | County | State | Zip |
|---------------|---------------|-----------|-------|-------|
| 41 | | Coweta | GA | |
| 42 | | Crawford | GA | |
| 43 | | Crisp | GA | |
| 44 | | Dade | GA | |
| 45 | | Dawson | GA | |
| 46 | Bainbridge | Decatur | GA | 31717 |
| 47 | | DeKalb | GA | |
| 48 | | DeKalb | GA | |
| 49 | Eastman | Dodge | GA | |
| 50 | | Dooly | GA | |
| 51 | | Dougherty | GA | |
| 52 | | Douglas | GA | |
| 53 | Blakely | Early | GA | |
| 54 | | Effingham | GA | |
| 55 | Elberton | Elbert | GA | |
| 56 | Swainsboro | Emanuel | GA | |
| 57 | Claxton | Evans | GA | |
| 58 | | Fannin | GA | |
| 59 | | Fayette | GA | |
| 60 | | Fayette | GA | |
| 61 | | Floyd | GA | |
| 62 | Rome | Floyd | GA | |
| 63 | | Forsyth | GA | |
| 64 | | Franklin | GA | |
| 65 | Atlanta | Fulton | GA | |
| 66 | Atlanta | Fulton | GA | |
| 67 | | Fulton | GA | |
| 68 | | Fulton | GA | |
| 69 | | Fulton | GA | |
| 70 | | Gilmer | GA | |
| 71 | | Glascok | GA | |
| 72 | | Glynn | GA | |
| 73 | | Gordon | GA | |
| 74 | | Gordon | GA | |
| 75 | Cairo | Grady | GA | 31728 |
| 76 | | Greene | GA | |
| 77 | Buford | Gwinnett | GA | 30518 |
| 78 | | Gwinnett | GA | |
| 79 | | Gwinnett | GA | |
| 80 | | Gwinnett | GA | |

U.S. Environmental Protection Agency
List of Municipal Solid Waste Landfills
GEORGIA

| Landfill Name | Landfill City | County | State | Zip |
|---|---------------|------------|-------|-------|
| 81 WMI-B J Landfill PH3 | | Gwinnett | GA | |
| 82 Habersham County-Pea Ridge Rd. SLF | | Habersham | GA | |
| 83 Hall County-Allen Creek PH A SLF | | Hall | GA | |
| 84 Sparta-Fairmont/Stockade Rds. SLF | Sparta | Hancock | GA | 31087 |
| 85 Haralson County-US 78 Bremen PH1 SLF | | Haralson | GA | |
| 86 Harris County-Hamilton Rd. E SLF | | Harris | GA | |
| 87 Hart County-SR 172 PH 3 SLF | | Hart | GA | |
| 88 Heard County-Frolona Rd. SLF | | Heard | GA | |
| 89 Henry County-W. Asbury Rd. PH 1 SLF | | Henry | GA | |
| 90 Henry County-W. Asbury Rd. PH 2 SLF | | Henry | GA | |
| 91 Houston County-SR 247 Klondike SLF | | Houston | GA | |
| 92 Ocilla-SR 32 E PH 1 SLF | Ocilla | Irwin | GA | 31774 |
| 93 Jackson Co.-SR 82 Prison Farm Rd. SLF | | Jackson | GA | |
| 94 Jasper Co.-SR 212 Monticello SLF | Monticello | Jasper | GA | 31064 |
| 95 Jeff Davis County-CR 20 SLF | | Jeff Davis | GA | |
| 96 Jefferson County-US 1 Avera Rd. SLF | | Jefferson | GA | |
| 97 Wrens-Industrial St. SLF | Wrens | Jefferson | GA | 30833 |
| 98 Jenkins County-CR 54 SLF | | Jenkins | GA | |
| 99 Johnson County-SR 15 Wrightsvl SLF | | Johnson | GA | |
| 100 Jones County-Cumslo Rd PH 2 SLF | | Jones | GA | |
| 101 Barnesville-Goggins Rd. SLF | Barnesville | Lamar | GA | |
| 102 Lamar County-Grve St. Ext. SLF | | Lamar | GA | |
| 103 Lanier County-Studstil Rd. SLF | | Lanier | GA | |
| 104 East Dublin-Nathaniel Dr. Rows 1&2 SLF | East Dublin | Laurens | GA | 31040 |
| 105 Laurens County-Bethsaida Church Rd. SLF | | Laurens | GA | |
| 106 Lee County-SR 32 PH 1 SLF | | Lee | GA | |
| 107 Liberty County-Limerick Rd. SLF | | Liberty | GA | |
| 108 US Army-Ft. Stewart Main Cantnment SLF | Ft. Stewart | Liberty | GA | 31314 |
| 109 Lincoln County-CR 121/Prater SLF | | Lincoln | GA | |
| 110 Lowndes Co.-SR31 Clytvlle PH 3 A1 SLF | | Lowndes | GA | |
| 111 Valdosta-Wetherington Lane SLF | Valdosta | Lowndes | GA | 31501 |
| 112 Camp Merrill-US Army SLF | | Lumpkin | GA | |
| 113 Lumpkin County-Barlow Homes Rd. SLF | | Lumpkin | GA | |
| 114 Macon County-SR 49 N #3 SLF | | Macon | GA | |
| 115 Madison Co-Martin Foote Rd. SLF | | Madison | GA | |
| 116 Marion County-Mt. Zion Church Rd. SLF | | Marion | GA | |
| 117 McDuffie County-Mesena Rd. SLF | | McDuffie | GA | |
| 118 McIntosh County-King Rd. SLF | | McIntosh | GA | |
| 119 Meriwether County-CR 98 Durand SLF | | Meriwether | GA | |
| 120 Miller County-CR 37/Sheffield SLF | | Miller | GA | |

U.S. Environmental Protection Agency
List of Municipal Solid Waste Landfills
GEORGIA

| Landfill Name | Landfill City | County | State | Zip |
|--|---------------|------------|-------|-------|
| 121 Mitchell County-SR 3A SLF | | Mitchell | GA | |
| 122 Forsyth-Old Brent Rd. SLF | | Monroe | GA | |
| 123 Montgomery County-US 221 Ailey SLF | | Montgomery | GA | |
| 124 Morgan Co.-US 441 N (Co. Wk. Cmp) SLF | | Morgan | GA | |
| 125 Murray Co.-US411 Westside SLF | | Murray | GA | |
| 126 Columbus-Schatulga Rd. W. Fill. SLF | Columbus | Muscogee | GA | 31993 |
| 127 Newt. Co.-Forest Town/Lwr. Rvr Rd. SLF | | Newton | GA | |
| 128 Oconee County-US 441/CR 109 SLF | | Oconee | GA | |
| 129 Oglethorpe County-US 78 PH 1 SLF | | Oglethorpe | GA | |
| 130 Paulding Co.-Gulledge Rd. N Tract SLF | | Paulding | GA | |
| 131 Peach Co.-Housers Mill Rd. SLF | | Peach | GA | |
| 132 Pickens Co.-Jones Mt. Rd. W.side SLF | | Pickens | GA | |
| 133 Pierce County-SR 121 SLF | | Pierce | GA | |
| 134 Pike County- County Farm Rd. SLF | | Pike | GA | |
| 135 Polk County-US 278 SLF | Cedartown | Polk | GA | 30125 |
| 136 Pulaski County-US 129 SLF | Hawkinsville | Pulaski | GA | 31036 |
| 137 Putnam County-CR 29 SLF | | Putnam | GA | |
| 138 Quitman County-US 82/SR 50 SLF | | Quitman | GA | |
| 139 Rabun County-Eastman Mtn. Rd. #2 SLF | | Rabun | GA | |
| 140 Randolph County-Pachitla Creek SLF | | Randolph | GA | |
| 141 Richmond County-Dean Br. Rd. SLF | | Richmond | GA | |
| 142 US Army-Ft. Gordon, Gibson Rd. SLF | Ft. Gordon | Richmond | GA | 30905 |
| 143 Conyers-Miller Bottom Rd. SLF | Conyers | Rockdale | GA | 30207 |
| 144 Schley County-CR 65/Hicks SLF | | Schley | GA | |
| 145 Screven County-Rocky Ford Road SLF | | Screven | GA | |
| 146 Donalsonville-SR 39 SLF | Donalsonville | Seminole | GA | 31745 |
| 147 Griffin-Shoal Creek Rd. SLF | Griffin | Spalding | GA | 30224 |
| 148 Stephens County-SR 145 SLF | | Stephens | GA | |
| 149 Stewart County-CR 145S SLF | | Stewart | GA | |
| 150 Sumter County-CR 195 SLF | | Sumter | GA | |
| 151 Talbot County-CR65 SLF | | Talbot | GA | |
| 152 Taliaferro County-CR10 SLF | | Taliaferro | GA | |
| 153 Tattall County-SR 178 Ohoopce Rv SLF | | Tattall | GA | |
| 154 Taylor County-SR 137 Butler SLF | Butler | Taylor | GA | 31006 |
| 155 Telfair County-S 2316 SLF | | Telfair | GA | |
| 156 Terrell County-US 82 Dawson SLF | Dawson | Terrell | GA | |
| 157 Thomasville-Sunset Dr. SLF | Thomasville | Thomas | GA | |
| 158 Tifton-Ornaga/Eldorado Rd. SLF | Tifton | Tift | GA | 31793 |
| 159 Toombs County-S 1898 Area 1 SLF | | Toombs | GA | |
| 160 Towns County-SR 288 SLF | | Towns | GA | |

U.S. Environmental Protection Agency
 List of Municipal Solid Waste Landfills
GEORGIA

| Landfill Name | Landfill City | County | State | Zip |
|--|---------------|------------|-------|-------|
| 161 LaGrange-I 85/88 109 SLF | LaGrange | Troup | GA | 30241 |
| 162 Turner County-SR112 Ashburn SLF | Ashburn | Turner | GA | 31714 |
| 163 Union Co.-Haralson Mem. Dr. SLF | | Union | GA | |
| 164 Thomaston-Zorn St. SLF | Thomaston | Upson | GA | 30286 |
| 165 Walker Co.-Marble Top Rd Areas 1-5 SLF | | Walker | GA | |
| 166 Walton Co.-SR11/Roscoe Davis Rd SLF | | Walton | GA | |
| 167 Ware County-US 82 Wareboro SLF | | Ware | GA | |
| 168 Waycross-Blackwell/Common St. SLF | Waycross | Ware | GA | 31501 |
| 169 Warren County-Shoal St. #2 SLF | | Warren | GA | |
| 170 Washington County-Kaolin Rd. SLF | | Washington | GA | |
| 171 Wayne County-Goose Creek SLF | | Wayne | GA | |
| 172 Webster County-US 41 Preston SLF | Preston | Webster | GA | 31824 |
| 173 Treutlien & Wheeler Cos-SR 46 SLF | | Wheeler | GA | |
| 174 White County-Dukes Creek SLF | | White | GA | |
| 175 Dalton-Old Dixie Hwy PH 5 SLF | Dalton | Whitfield | GA | 30720 |
| 176 Dalton-Rocky Face SLF | | Whitfield | GA | |
| 177 Wilcox County-Co. Farm Rochelle SLF | | Wilcox | GA | |
| 178 Wilkes County-CR 40 SLF | | Wilkes | GA | |
| 179 Wilkinson Co.- SLF | | Wilkinson | GA | |
| 180 Worth Co.-SR 112 Sylvester SLF | Sylvester | Worth | GA | 31791 |

U.S. Environmental Protection Agency
List of Municipal Solid Waste Landfills
GUAM

| Landfill Name | Landfill City | County | State | Zip |
|-------------------------------------|---------------|--------|-------|-----|
| 1 Ordot Landfill | | | GU | |
| 2 Anderson Air Force Base SLF | | | GU | |
| 3 U.S. Navy Public Works Center SLF | | | GU | |

U.S. Environmental Protection Agency
 List of Municipal Solid Waste Landfills
HAWAII

| Landfill Name | Landfill City | County | State | Zip |
|---------------------------------|------------------|----------|-------|-------|
| 1 Kailua-Kona Landfill | Kailua-Kona | Hawaii | HI | 96720 |
| 2 S. Hilo Landfill | Hilo | Hawaii | HI | 96720 |
| 3 Kapaa Landfill | Kailua-Oahu | Honolulu | HI | 96813 |
| 4 Waimanalo Gulch Landfill- EWA | EWA-Oahu | Honolulu | HI | 96707 |
| 5 Halehaka Landfill | Hal-Lihue | Kauai | HI | 96766 |
| 6 Kekaha Landfill | Kekaha | Kauai | HI | 96766 |
| 7 Central Maui Landfill | Puunene | Maui | HI | 96793 |
| 8 Hana Landfill | Hana | Maui | HI | 96793 |
| 9 Kalamaula Landfill | Kalamaula-Mol | Maui | HI | 96793 |
| 10 Lanai Landfill | Lanai City-Lanai | Maui | HI | 96793 |
| 11 Makani Landfill | Makani | Maui | HI | 96793 |
| 12 Olowalu Landfill | Olowalu | Maui | HI | 96793 |

U.S. Environmental Protection Agency
List of Municipal Solid Waste Landfills
IOWA

| Landfill Name | Landfill City | County | State | Zip |
|--|---------------|-------------|-------|-----|
| 1 Adair County Sanitary Landfill | | Adair | IA | |
| 2 Appanoose County Sanitary Landfill | | Appanoose | IA | |
| 3 Audubon County Sanitary Landfill | | Audubon | IA | |
| 4 Benton County Sanitary Landfill | | Benton | IA | |
| 5 Black Hawk County Sanitary Landfill | | Black Hawk | IA | |
| 6 Boone County Sanitary Landfill | | Boone | IA | |
| 7 N. Dallas Sanitary Landfill | | Boone | IA | |
| 8 Bremer County Sanitary Landfill | | Bremer | IA | |
| 9 Buchanan County Sanitary Landfill | | Buchanan | IA | |
| 10 Buena Vista County Sanitary Landfill | | Buena Vista | IA | |
| 11 Butler County Sanitary Landfill | | Butler | IA | |
| 12 Calhoun County Sanitary Landfill | | Calhoun | IA | |
| 13 Carroll County Sanitary Landfill | | Carroll | IA | |
| 14 Cass County Sanitary Landfill | | Cass | IA | |
| 15 Cerro Gordo County Sanitary Landfill | | Cerro Gordo | IA | |
| 16 Cherokee County Sanitary Landfill | | Cherokee | IA | |
| 17 Chickasaw County Sanitary Landfill | | Chickasaw | IA | |
| 18 Clarke County Sanitary Landfill | | Clarke | IA | |
| 19 Clinton County Sanitary Landfill (East) | | Clinton | IA | |
| 20 Crawford County Sanitary Landfill | | Crawford | IA | |
| 21 South Dallas County Sanitary Landfill | | Dallas | IA | |
| 22 Wayne-Ringgold-Decatur County SLF | | Decatur | IA | |
| 23 Delaware County Sanitary Landfill | | Delaware | IA | |
| 24 Des Moines County Sanitary Landfill | | Des Moines | IA | |
| 25 Iowa Army Ammo. Plant Sanitary Landfill | Union | Des Moines | IA | |
| 26 Dickinson County Sanitary Landfill | | Dickinson | IA | |
| 27 Dubuque Metropolitan Sanitary Landfill | | Dubuque | IA | |
| 28 Fayette County Sanitary Landfill | | Fayette | IA | |
| 29 White-New Idea Farm Equip. Co. SLF | | Floyd | IA | |
| 30 Franklin County Sanitary Landfill | | Franklin | IA | |
| 31 Fremont County Sanitary Landfill | | Fremont | IA | |
| 32 Grundy County Sanitary Landfill | | Grundy | IA | |
| 33 Guthrie County Sanitary Landfill | | Guthrie | IA | |
| 34 Hamilton County Sanitary Landfill | | Hamilton | IA | |
| 35 Hardin County Sanitary Landfill | | Hardin | IA | |
| 36 Harrison County Sanitary Landfill | | Harrison | IA | |
| 37 Henry County Sanitary Landfill | | Henry | IA | |
| 38 E.L., Inc Sanitary Landfill | | Humboldt | IA | |
| 39 Humboldt County Sanitary Landfill | | Humboldt | IA | |
| 40 Ida County Sanitary Landfill | | Ida | IA | |

U.S. Environmental Protection Agency
List of Municipal Solid Waste Landfills
IOWA

| Landfill Name | Landfill City | County | State | Zip |
|---|---------------|------------|-------|-------|
| 41 Iowa County Sanitary Landfill | | Iowa | IA | |
| 42 Jackson County Sanitary Landfill | | Jackson | IA | |
| 43 Newton, City of, Sanitary Landfill | Newton | Jasper | IA | 50208 |
| 44 Iowa City, City of, Sanitary Landfill | Iowa City | Johnson | IA | 52240 |
| 45 Jones County Sanitary Landfill | | Jones | IA | |
| 46 Southeast Multi-County Sanitary Landfill | | Keokuk | IA | |
| 47 Kossuth County Sanitary Landfill | | Kossuth | IA | |
| 48 Lee County Sanitary Landfill | | Lee | IA | |
| 49 Cedar Rapids, City of, Sanitary Landfill | Cedar Rapids | Linn | IA | 52404 |
| 50 County Sanitary Landfill | | Linn | IA | |
| 51 Louisa County Sanitary Landfill | | Louisa | IA | |
| 52 South Central Iowa Sanitary Landfill | | Madison | IA | |
| 53 Cargill, Inc. Landfill | | Mahaska | IA | |
| 54 Mahaska County Sanitary Landfill | | Mahaska | IA | |
| 55 Marion County Sanitary Landfill | | Marion | IA | |
| 56 Marshall County Sanitary Landfill | | Marshall | IA | |
| 57 Mills County Sanitary Landfill | | Mills | IA | |
| 58 Floyd-Mitchell County Sanitary Landfill | | Mitchell | IA | |
| 59 Monona County Sanitary Landfill | | Monona | IA | |
| 60 Lucas-Monroe County Sanitary Landfill | | Monroe | IA | |
| 61 Montgomery County Sanitary Landfill | | Montgomery | IA | |
| 62 Muscatine County Sanitary Landfill | | Muscatine | IA | |
| 63 Muscatine Power & Water SLF | Muscatine | Muscatine | IA | 52761 |
| 64 Muscatine, City of, Sanitary Landfill | Muscatine | Muscatine | IA | 52761 |
| 65 Page County Sanitary Landfill | | Page | IA | |
| 66 Palo Alto County Sanitary Landfill | | Palo Alto | IA | |
| 67 Plymouth County Sanitary Landfill | | Plymouth | IA | |
| 68 C&D Landfill of Des Moines | Des Moines | Polk | IA | 50309 |
| 69 Des Moines Metro East SLF | Des Moines | Polk | IA | 50309 |
| 70 Poweshiek County Sanitary Landfill | | Poweshiek | IA | |
| 71 Sac County Sanitary Landfill | | Sac | IA | |
| 72 Scott County Sanitary Landfill | | Scott | IA | |
| 73 Shelby County Sanitary Landfill | | Shelby | IA | |
| 74 Northwest Iowa Area Sanitary Landfill | | Sioux | IA | |
| 75 Ames, City of, Sanitary Landfill | Ames | Story | IA | 50010 |
| 76 Tama County Sanitary Landfill | | Tama | IA | |
| 77 Adams-Taylor County Sanitary Landfill | | Taylor | IA | |
| 78 Union County Sanitary Landfill | | Union | IA | |
| 79 Van Buren County Sanitary Landfill | | Van Buren | IA | |
| 80 Ottumwa-Wapello County Sanitary Landfill | | Wapello | IA | |

U.S. Environmental Protection Agency
List of Municipal Solid Waste Landfills
IOWA

| Landfill Name | Landfill City | County | State | Zip |
|---|---------------|------------|-------|-------|
| 81 Webster County Sanitary Landfill | | Webster | IA | |
| 82 Winnebago County Sanitary Landfill | | Winnebago | IA | |
| 83 Winneshiek County Sanitary Landfill | | Winneshiek | IA | |
| 84 Sioux City, City of, Sanitary Landfill | Sioux City | Woodbury | IA | 51102 |
| 85 Woodbury County Sanitary Landfill | | Woodbury | IA | |
| 86 Wright County Sanitary Landfill | | Wright | IA | |

U.S. Environmental Protection Agency
List of Municipal Solid Waste Landfills
IDAHO

| Landfill Name | Landfill City | County | State | Zip |
|--|---------------|------------|-------|-------|
| 1 Hidden Hollow Sanitary Landfill | Boise | Ada | ID | 83702 |
| 2 Kuna | Boise | Ada | ID | 83702 |
| 3 Council Landfill | Council | Adams | ID | 83612 |
| 4 Indian Valley Landfill | Council | Adams | ID | 83612 |
| 5 New Meadows Landfill | Council | Adams | ID | 83612 |
| 6 Fort Hall Mine Road Sanitary Landfill | Pocatello | Bannock | ID | 83201 |
| 7 McCammon Landfill | Pocatello | Bannock | ID | 83201 |
| 8 Bear Lake County Sanitary Landfill | Paris | Bear Lake | ID | 83261 |
| 9 Benewah County Sanitary Landfill | St. Maries | Benewah | ID | 83814 |
| 10 Aberdeen Sanitary Landfill | Aberdeen | Bingham | ID | 83201 |
| 11 McDonaldville | Blackfoot | Bingham | ID | 83221 |
| 12 Carey Modified Landfill | Hailey | Blaine | ID | 83333 |
| 13 Cary | Hailey | Blaine | ID | 83333 |
| 14 Ohio Gulch Sanitary Landfill | Hailey | Blaine | ID | 83333 |
| 15 Garden Valley Landfill | Idaho City | Boise | ID | 83631 |
| 16 Horseshoe Bend Landfill | Idaho City | Boise | ID | 83631 |
| 17 Colburn Sanitary Landfill | Sandpoint | Bonner | ID | |
| 18 Dickensheet Modified Landfill | Sandpoint | Bonner | ID | |
| 19 Idaho Hill Sanitary Landfill | Sandpoint | Bonner | ID | |
| 20 Lakeview Modified Landfill | Sandpoint | Bonner | ID | |
| 21 Boundary County Sanitary Landfill | Bonnors Ferry | Boundary | ID | |
| 22 Arco Sanitary Landfill | Arco | Butte | ID | 83213 |
| 23 Clyde Modified Landfill | Arco | Butte | ID | 83213 |
| 24 Howe Modified Landfill | Arco | Butte | ID | 83213 |
| 25 Inel-CFA Landfill | Inel | Butte | ID | |
| 26 Camas County Modified Sanitary Landfill | Fairfield | Camas | ID | 83327 |
| 27 Pickles Butte Sanitary Landfill | Caldwell | Canyon | ID | 83605 |
| 28 Caribou County Sanitary Landfill | Soda Springs | Caribou | ID | 83276 |
| 29 Bridge Land Disposal Site | Burley | Cassia | ID | 83318 |
| 30 New Elba Modified Landfill | Burley | Cassia | ID | 83318 |
| 31 New Jackson Modified Landfill | Burley | Cassia | ID | 83318 |
| 32 New Almo Modified Landfill | Burley | Cassia | ID | 83318 |
| 33 Birch Creek Disposal Site | Dubois | Clark | ID | 83423 |
| 34 Clark County Modified LF Near Small | Dubois | Clark | ID | 83423 |
| 35 Reno Point Disposal | Dubois | Clark | ID | 83423 |
| 36 Pierce-Weippe Modified Landfill | Orofino | Clearwater | ID | 83544 |
| 37 Clayton Modified Landfill | Challis | Custer | ID | 83226 |
| 38 Stanley Sanitary Landfill | Stanley | Custer | ID | |
| 39 Glens Ferry Landfill | Mountain Home | Elmore | ID | 83647 |
| 40 Mountain Home Air Force Base Landfill | Mt. Home AFB | Elmore | ID | |

U.S. Environmental Protection Agency
List of Municipal Solid Waste Landfills
IDAHO

| Landfill Name | Landfill City | County | State | Zip |
|--|---------------|------------|-------|-------|
| 41 Smiths Prairie Landfill | Mountain Home | Elmore | ID | 83647 |
| 42 Franklin County Sanitary Landfill | Preston | Franklin | ID | 83263 |
| 43 Falls River Sanitary Landfill | St. Anthony | Fremont | ID | 83445 |
| 44 Gem County Sanitary Landfill | Emmett | Gem | ID | 83617 |
| 45 Kamiah Landfill | Kamiah | Idaho | ID | 83536 |
| 46 Walco Sanitary Landfill | Grangeville | Idaho | ID | 83554 |
| 47 Jefferson County Sanitary Landfill | Rigby | Jefferson | ID | 83442 |
| 48 Roberts Modified Landfill | Rigby | Jefferson | ID | 83442 |
| 49 Athol Sanitary Landfill | Coeur d'Alene | Kootenia | ID | 83814 |
| 50 Latah County Sanitary Landfill | Moscow | Latah | ID | 83843 |
| 51 Leadmore Modified Landfill | Salmon | Lemhi | ID | 83467 |
| 52 Lemhi Modified Landfill | Salmon | Lemhi | ID | 83467 |
| 53 Salmon Sanitary Landfill | Salmon | Lemhi | ID | 83467 |
| 54 Tendoy Modified Landfill | Salmon | Lemhi | ID | 83467 |
| 55 New Madison County Sanitary Landfill | Rexburg | Madison | ID | 83440 |
| 56 Minidoka County Sanitary Landfill | Rupert | Minidoka | ID | 83350 |
| 57 Bruneau-Grandview Landfill | Murphy | Owyhee | ID | 83650 |
| 58 DeLamar Silver Mine Landfill | Jordan Valley | Owyhee | ID | 97910 |
| 59 Homedale-Marsing Landfill | Murphy | Owyhee | ID | 83650 |
| 60 Wilson Creek Landfill | Murphy | Owyhee | ID | 83650 |
| 61 Polaris Sanitary Landfill | Wallace | Shoshone | ID | 83873 |
| 62 Teton County Sanitary Landfill | Driggs | Teton | ID | 83442 |
| 63 House Creek Modified Landfill | Twin Falls | Twin Falls | ID | 83301 |
| 64 New Roseworth Modified Landfill | Twin Falls | Twin Falls | ID | 83301 |
| 65 Twin Falls County Main Landfill | Twin Falls | Twin Falls | ID | 83301 |
| 66 Twin Falls County West Landfill | Twin Falls | Twin Falls | ID | 83301 |
| 67 Stibnite Sanitary Landfill | Spokane | Valley | ID | 99210 |
| 68 Valley County Landfill | Cascade | Valley | ID | 83611 |
| 69 New Midvale-Cambridge Sanitary Landfill | Weiser | Washington | ID | 83672 |
| 70 Washington County Landfill | Weiser | Washington | ID | 83672 |

U.S. Environmental Protection Agency
List of Municipal Solid Waste Landfills
ILLINOIS

| Landfill Name | Landfill City | County | State | Zip |
|------------------------------------|---------------|-----------|-------|-------|
| 1 Quincy Municipal #4 Landfill | Quincy | Adams | IL | 62301 |
| 2 McCray Landfill | Greenville | Bond | IL | 62246 |
| 3 Belvidere Municipal #2 | Belvidere | Boone | IL | 61008 |
| 4 Bonus Landfill | Belvidere | Boone | IL | 61008 |
| 5 Jennings Landfill | Timewell | Brown | IL | 62375 |
| 6 Dalzell Municipal #2 | Dalzell | Bureau | IL | 61320 |
| 7 Ladd Municipal | Ladd | Bureau | IL | 61329 |
| 8 Princeton Municipal | Princeton | Bureau | IL | 61356 |
| 9 Savanna Municipal Landfill | Savanna | Carroll | IL | 61074 |
| 10 Lewis Landfill | Beardstown | Cass | IL | 62618 |
| 11 Rantoul Municipal Landfill | Rantoul | Champaign | IL | 61866 |
| 12 Urbana Landfill #3 | Urbana | Champaign | IL | 61801 |
| 13 Christian County Landfill | Taylorville | Christian | IL | 62568 |
| 14 Casey Municipal #2 | Casey | Clark | IL | 62420 |
| 15 Flora Municipal #2 | Flora | Clay | IL | 62839 |
| 16 Coles County Landfill | Mattoon | Coles | IL | 61938 |
| 17 Environ. Reclamation Co. | Charleston | Coles | IL | 61920 |
| 18 Kaufman Landfill | Humboldt | Coles | IL | 61931 |
| 19 American Grading Co. | Summitt | Cook | IL | 60501 |
| 20 Chicago Heights Refuse | Chicago Hts | Cook | IL | 60411 |
| 21 CID #2 Landfill | Calumet City | Cook | IL | 60409 |
| 22 Fitz-Mar Landfill, Inc. | Chicago Hts | Cook | IL | 60411 |
| 23 Lake Landfill | Northbrook | Cook | IL | 60062 |
| 24 Land & Lakes Co.-138th St. | Chicago | Cook | IL | 60633 |
| 25 Land & Lakes Co.-Dolton | Dolton | Cook | IL | 60419 |
| 26 Land & Lakes Co.-122nd St. | Chicago | Cook | IL | 60633 |
| 27 Paxton Landfill #2 | Chicago | Cook | IL | 60633 |
| 28 Sexton Landfill-Lansing | Lansing | Cook | IL | 60438 |
| 29 Sexton #2 | Hillside | Cook | IL | 60162 |
| 30 Sexton-Blue Island | Blue Island | Cook | IL | 60406 |
| 31 Sexton-Des Plaines | Des Plaines | Cook | IL | 60016 |
| 32 Sexton-Hinsdale | Hinsdale | Cook | IL | 60521 |
| 33 Winnetka Municipal Landfill | Winnetka | Cook | IL | 60093 |
| 34 Engstrom-Dekalb County Landfill | Dekalb | Dekalb | IL | 60115 |
| 35 U-Dump-It Landfill | Clinton | Dewitt | IL | 61727 |
| 36 Multi-County Landfill | Villa Grove | Douglas | IL | 61956 |
| 37 Green Valley Landfill | Naperville | Dupage | IL | 60540 |
| 38 Mallard Lake Landfill | Bloomington | Dupage | IL | 60108 |
| 39 Sexton Filling & Grading | Bensenville | Dupage | IL | 60106 |
| 40 Edwards County Landfill | Albion | Edwards | IL | 62806 |

U.S. Environmental Protection Agency
 List of Municipal Solid Waste Landfills
 ILLINOIS

| Landfill Name | Landfill City | County | State | Zip |
|--|------------------|------------|-------|-------|
| 41 Deibel Landfill #2 | Effingham | Effingham | IL | 62401 |
| 42 Paxton Municipal #2 | Paxton | Ford | IL | 60957 |
| 43 Risley Landfill #2 | Sesser | Franklin | IL | 62884 |
| 44 Fulton County Landfill | Cuba | Fulton | IL | 61427 |
| 45 Esarey Landfill | White Hall | Greene | IL | 62092 |
| 46 Environtech | Morris | Grundy | IL | 60450 |
| 47 Morriss Community Landfill | Morris | Grundy | IL | 60450 |
| 48 Carthage Landfill | Carthage | Hancock | IL | 62321 |
| 49 Cambridge Municipal | Cambridge | Henry | IL | 61238 |
| 50 Galva Municipal | Galva | Henry | IL | 61434 |
| 51 Henry Co. Landfill #2 | Atkinson | Henry | IL | 61235 |
| 52 Kewanee Municipal Landfill | Kewanee | Henry | IL | 61443 |
| 53 Illinois Waste Systems | Milford | Iroquois | IL | 60953 |
| 54 Kendall Landfill | Donovan | Iroquois | IL | 60931 |
| 55 Allen Waste Management | DeSoto | Jackson | IL | 62924 |
| 56 Bergbower Landfill, Inc. | Newton | Jasper | IL | 62448 |
| 57 Jersey Sanitation Co. | Jerseyville | Jersey | IL | 62052 |
| 58 Montgomery Transfer | Galena | Jo Daviess | IL | 61036 |
| 59 Stockton Municipal Landfill | Stockton | Jo Daviess | IL | 61085 |
| 60 Settler's Hill Landfill | Batavia | Kane | IL | 60510 |
| 61 Woodland Landfill | Elgin | Kane | IL | 60120 |
| 62 Kankakee County Landfill | Chebanse | Kankakee | IL | 60922 |
| 63 Knox County Landfill #2 | Wataga | Knox | IL | 61488 |
| 64 ARF Landfill Corp | Grayslake | Lake | IL | 60030 |
| 65 Browning Ferris | Zion | Lake | IL | 60099 |
| 66 Lake County Grading | Libertyville | Lake | IL | 60048 |
| 67 Lake Bluff Municipal #2 | Lake Bluff | Lake | IL | 60044 |
| 68 Land & Lakes Co. #5 | Prairieview | Lake | IL | 60069 |
| 69 Oglesby Municipal Landfill | Oglesby | Lasalle | IL | 61348 |
| 70 Peru Municipal #2 | Peru | Lasalle | IL | 61354 |
| 71 States Land Improvement #2 | Ottawa | Lasalle | IL | 61350 |
| 72 Dowty Landfill | Sumner | Lawrence | IL | 62466 |
| 73 St. Francisville Municipal Landfill | St. Francisville | Lawrence | IL | 62460 |
| 74 Dixon Municipal Grop Landfill #2 | Dixon | Lee | IL | 61021 |
| 75 Pontiac Landfill | Pontiac | Livingston | IL | 61764 |
| 76 Streator Area Landfill | Streator | Livingston | IL | 61464 |
| 77 Landers, Walter F. | Lincoln | Logan | IL | 62656 |
| 78 Bath Landfill | Decatur | Macon | IL | 62522 |
| 79 Macon County Landfill | Decatur | Macon | IL | 62522 |
| 80 Waste Hauling Landfill | Decatur | Macon | IL | 62522 |

U.S. Environmental Protection Agency
List of Municipal Solid Waste Landfills
ILLINOIS

| Landfill Name | Landfill City | County | State | Zip |
|------------------------------------|----------------|-------------|-------|-------|
| 81 Bryant Sanitation | Carlinville | Macoupin | IL | 62626 |
| 82 Virden Municipal | Virden | Macoupin | IL | 62690 |
| 83 Westhoff Landfill | Gillespie | Macoupin | IL | 62033 |
| 84 Alton Municipal Landfill | Alton | Madison | IL | 62002 |
| 85 Chain of Rocks South | Granite City | Madison | IL | 62040 |
| 86 Laidlaw Waste Systems | Roxana | Madison | IL | 62085 |
| 87 Industrial Salvage | Centralia | Marion | IL | 62801 |
| 88 Prior Landfill | Centralia | Marion | IL | 62801 |
| 89 Salem Municipal Landfill #2 | Salem | Marion | IL | 62881 |
| 90 Metropolis Municipal Landfill | Metropolis | Massac | IL | 62960 |
| 91 LeRoy Brown & Sons #2 | Macomb | McDonough | IL | 61455 |
| 92 McHenry Co. Landfill | Algonquin Twp. | McHenry | IL | 60102 |
| 93 Bradd Landfill | Saybrook | McLean | IL | 61770 |
| 94 McLean County Landfill | Bloomington | McLean | IL | 61701 |
| 95 Spencer Landfill | New Windsor | Mercer | IL | 61465 |
| 96 Viola Landfill | Aledo | Mercer | IL | 61231 |
| 97 Bishop Landfill | Litchfield | Montgomery | IL | 62056 |
| 98 Halavonich Landfill | Litchfield | Montgomery | IL | |
| 99 Jacksonville Munition #1 | Jacksonville | Morgan | IL | 62650 |
| 100 Loveall Landfill | Sullivan | Moultrie | IL | 61951 |
| 101 Browning Ferris Industries | Davis Junction | Ogle | IL | 61020 |
| 102 Polo Municipal Landfill | Polo | Ogle | IL | 61064 |
| 103 Rochelle Municipal #2 | Rochelle | Ogle | IL | 61068 |
| 104 Peoria Disposal Co. Landfill | Peoria | Peoria | IL | 61604 |
| 105 Peoria City/County Landfill | Edwards | Peoria | IL | 61528 |
| 106 Perry County Landfill | Duquoin | Perry | IL | 62832 |
| 107 Monticello Municipal | Monticello | Piatt | IL | 61856 |
| 108 W.W. Sanitation, Inc. | New Salem | Pike | IL | 62357 |
| 109 Delta Regional Landfill | Mounds | Pulaski | IL | 62964 |
| 110 Randolph County Landfill, Inc. | Sparta | Randolph | IL | 62286 |
| 111 Berger Landfill | Noble | Richland | IL | 62868 |
| 112 Ochs Landfill #2 | Olney | Richland | IL | 62450 |
| 113 East Moline Landfill | East Moline | Rock Island | IL | 61244 |
| 114 Quad Cities Landfill-BFI | Milan | Rock Island | IL | 61264 |
| 115 Upper Rock Island Co. Landfill | East Moline | Rock Island | IL | 61244 |
| 116 Watts Trucking Service | Andalusia | Rock Island | IL | 61232 |
| 117 Lambert Landfill #2 | Harrisburg | Saline | IL | 62946 |
| 118 Sangamon Valley Landfill | Springfield | Sangamon | IL | 62707 |
| 119 Mentzer Landfill | Assumption | Shelby | IL | 62510 |
| 120 Bi-State Disposal, Inc. | Belleville | St. Clair | IL | 62221 |

U.S. Environmental Protection Agency
List of Municipal Solid Waste Landfills
ILLINOIS

| Landfill Name | Landfill City | County | State | Zip |
|-------------------------------------|----------------|------------|-------|-------|
| 121 J&R Landfill | Belleville | St. Clair | IL | 62223 |
| 122 Laidlaw Waste Systems | Belleville | St. Clair | IL | 62220 |
| 123 Marissa Landfill | Marissa | St. Clair | IL | 62257 |
| 124 Milam Landfill | East St. Louis | St. Clair | IL | 62201 |
| 125 Millstadt Municipal | Millstadt | St. Clair | IL | 62260 |
| 126 Modern Landfill Co. | Belleville | St. Clair | IL | 62223 |
| 127 Freeport Municipal #3 | Freeport | Stephenson | IL | 61032 |
| 128 Grimm Landfill | Washington | Tazewell | IL | 61571 |
| 129 Indian Creek Landfill Corp. | Hopedale | Tazewell | IL | 61747 |
| 130 Pekin Metropolitan Landfill | Pekin | Tazewell | IL | 61554 |
| 131 Tazewell County Landfill | East Peoria | Tazewell | IL | 61611 |
| 132 Anna Municipal Landfill | Anna | Union | IL | 62906 |
| 133 H&L Disposal Co. #2 | Danville | Vermilion | IL | 61832 |
| 134 Thomas 12th Street Disposal | Danville | Vermilion | IL | 61832 |
| 135 Monmouth Municipal Landfill | Monmouth | Warren | IL | 61462 |
| 136 Nashville Municipal Landfill #2 | Nashville | Washington | IL | 62263 |
| 137 Daubs Landfill | Fairfield | Wayne | IL | 62837 |
| 138 White County Landfill #2 | Carmi | White | IL | 62821 |
| 139 Rock Falls Municipal Landfill | Rock Falls | Whiteside | IL | 61071 |
| 140 Whiteside County Landfill | Morrison | Whiteside | IL | 61270 |
| 141 CDT Landfill | Joliet | Will | IL | 60436 |
| 142 Environ. Sanitary Landfill | Elwood | Will | IL | 60421 |
| 143 Land & Lakes Co.-Joliet Road | Lemont | Will | IL | 60439 |
| 144 Sexton Landfill-Beecher | Beecher | Will | IL | 60162 |
| 145 Wheatland Prairie Landfill | Plainfield | Will | IL | 60544 |
| 146 Herrin Municipal Landfill | Herrin | Williamson | IL | 62948 |
| 147 Hindman Landfill | Herrin | Williamson | IL | 62948 |
| 148 Pagel Pit Landfill | New Milford | Winnebago | IL | 61109 |
| 149 Rockford Sand & Gravel | Rockford | Winnebago | IL | 61102 |
| 150 Woodford/Marshall Co. Landfill | Minonk | Woodford | IL | 61760 |
| 151 Zion Municipal #4 | Zion | Zion | IL | 60099 |

U.S. Environmental Protection Agency
List of Municipal Solid Waste Landfills
INDIANA

| Landfill Name | Landfill City | County | State | Zip |
|--|---------------|-------------|-------|-------|
| 1 Adams County North Landfill | | Adams | IN | |
| 2 National Serv-All Landfill | Ft. Wayne | Allen | IN | 46809 |
| 3 United Refuse Landfill | Ft. Wayne | Allen | IN | 46804 |
| 4 Bartholomew County Landfill | Petersville | Bartholomew | IN | |
| 5 Camp Atterbury Sanitary Landfill | | Bartholomew | IN | |
| 6 Blackford County Landfill | | Blackford | IN | |
| 7 Brown County Landfill | | Brown | IN | |
| 8 Byers Sanitary Landfill Facility | Logansport | Cass | IN | |
| 9 Clark-Floyd Landfill | | Clark | IN | |
| 10 IAAP Charlestown Landfill | Charlestown | Clark | IN | 47111 |
| 11 Center Point Landfill | Center Point | Clay | IN | 47340 |
| 12 Montgomery Landfill | Frankfort | Clinton | IN | 46041 |
| 13 Daviess County Landfill | | Daviess | IN | |
| 14 Greendale Landfill | Greendale | Dearborn | IN | |
| 15 Decatur Hills Landfill | Greensburg | Decatur | IN | |
| 16 Jasper Landfill | Jasper | Dubois | IN | 47546 |
| 17 Earthmovers Landfill | | Elkhart | IN | |
| 18 Elkhart County Landfill (CR 7 LF) | | Elkhart | IN | |
| 19 Mason-Hayes Landfill | | Fayette | IN | |
| 20 Fountain County Landfill | | Fountain | IN | |
| 21 County Line Landfill | | Fulton | IN | |
| 22 Gibson County Landfill No. 2 | Princeton | Gibson | IN | 47570 |
| 23 Worthington Landfill | | Greene | IN | |
| 24 Hancock County Landfill | | Hancock | IN | |
| 25 Danville Landfill | Danville | Hendricks | IN | 46122 |
| 26 Hayes Landfill | | Henry | IN | |
| 27 Greentown Landfill | Greentown | Howard | IN | 46936 |
| 28 Huntington City Landfill | Huntington | Huntington | IN | 46750 |
| 29 Rumpke (Medora) Landfill | | Jackson | IN | |
| 30 Uniontown Landfill | Uniontown | Jackson | IN | |
| 31 Jay County Landfill | | Jay | IN | |
| 32 Jennings County Landfill | | Jennings | IN | |
| 33 Edwards Landfill | Bicknell | Knox | IN | |
| 34 Ransbottom Landfill | Packerton | Kosciusko | IN | |
| 35 Lagrange County Landfill | | Lagrange | IN | |
| 36 Griffith Landfill | Griffith | Lake | IN | 46319 |
| 37 Munster Landfill | Munster | Lake | IN | 46321 |
| 38 Laporte County Recycling & Disp. Fac. | | Laporte | IN | |
| 39 Lawrence County Landfill | Bedford | Lawrence | IN | 47451 |
| 40 Madison County Landfill | Alexandria | Madison | IN | 46011 |

U.S. Environmental Protection Agency
List of Municipal Solid Waste Landfills
INDIANA

| Landfill Name | Landfill City | County | State | Zip |
|---|---------------|--------------|-------|-------|
| 41 South Side Landfill | | Marion | IN | |
| 42 Speedway Landfill | Speedway | Marion | IN | 46224 |
| 43 Crane NWSC Landfill | Crane | Martin | IN | 47522 |
| 44 T.H. Landfill | | Miami | IN | |
| 45 Monroe County (Anderson Rd.) Landfill | Bloomington | Monroe | IN | 47404 |
| 46 Owen County Landfill | Patrickburg | Owen | IN | |
| 47 Pike County Sanitary Landfill II | | Pike | IN | |
| 48 Rose Disp. Service Landfill (Blackfoot LF) | Arthur | Pike | IN | |
| 49 Wheeler Recycling & Disposal Facility | Wheeler | Porter | IN | 46393 |
| 50 McCarty's Landfill | Mt. Vernon | Posey | IN | 47620 |
| 51 Springfield Landfill Solid Fill Site | Mt. Vernon | Posey | IN | 47620 |
| 52 Randolph Farms Landfill | | Randolph | IN | |
| 53 Rumpke Landfill-Milan | | Ripley | IN | |
| 54 Prairie View Landfill | Wyatt | Saint Joseph | IN | |
| 55 Caldwell Landfill | | Shelby | IN | |
| 56 Spencer County Sanitary Landfill | Newtonville | Spencer | IN | |
| 57 Sullivan County Landfill | Sullivan | Sullivan | IN | 47882 |
| 58 Tipton County Landfill | | Tipton | IN | |
| 59 Laubscher Meadows Landfill | | Vanderburgh | IN | |
| 60 Inland Container | | Vermillion | IN | |
| 61 Kanizer Landfill | | Vermillion | IN | |
| 62 Newport Army Ammo. Plant Landfill | Newport | Vermillion | IN | 47966 |
| 63 West Clinton Landfill | Clinton | Vermillion | IN | 47842 |
| 64 Coal Bluff Landfill | | Vigo | IN | |
| 65 Laidlaw Waste Systems, South Landfill | | Vigo | IN | |
| 66 Spring Valley Landfill | Wabash | Wabash | IN | 46992 |
| 67 Wabash Valley Landfill | Wabash | Wabash | IN | 46992 |
| 68 Warren County Landfill | Carbondale | Warren | IN | |
| 69 Alcoa Sanitary Landfill | Newburgh | Warrick | IN | 47630 |
| 70 Warrick County Landfill #2 | Boonville | Warrick | IN | 47601 |
| 71 Washington County Landfill | Salem | Washington | IN | 47167 |
| 72 Richmond Sanitary Landfill | Richmond | Wayne | IN | 47374 |
| 73 North Wells Landfill | | Wells | IN | |
| 74 Wells County Landfill (South) | | Wells | IN | |
| 75 Chambers Liberty Landfill | | White | IN | |

U.S. Environmental Protection Agency
List of Municipal Solid Waste Landfills
KANSAS

| Landfill Name | Landfill City | County | State | Zip |
|---|---------------|------------|-------|-------|
| 1 Allen County Landfill | Iola | Allen | KS | 66749 |
| 2 Anderson County Landfill | Garnet | Anderson | KS | 66032 |
| 3 Atchison County (Effingham Site) Landfill | Effingham | Atchison | KS | 66002 |
| 4 Atchison County (Atchison Site) Landfill | Atchison | Atchison | KS | 66002 |
| 5 Barber County Landfill | | Barber | KS | |
| 6 Barton County Landfill | | Barton | KS | |
| 7 Bourbon County Landfill | | Bourbon | KS | |
| 8 Brown County Landfill | Hiawatha | Brown | KS | 66434 |
| 9 Butler County Landfill | El Dorado | Butler | KS | 67042 |
| 10 Chautauqua County Landfill | Niotaze | Chautauqua | KS | |
| 11 Cherokee County Landfill | Columbus | Cherokee | KS | 66725 |
| 12 Cheyenne County Landfill | | Cheyenne | KS | |
| 13 Clark County Landfill | Ashland | Clark | KS | 67831 |
| 14 Clay County Landfill | Clay Center | Clay | KS | 67432 |
| 15 Cloud County Landfill | Miltonvale | Cloud | KS | 67466 |
| 16 Cloud County Landfill | Concordia | Cloud | KS | 66901 |
| 17 Coffey County Landfill | Burlington | Coffey | KS | 66839 |
| 18 Comanche County Landfill | | Comanche | KS | |
| 19 Cowley County Landfill | Arkansas City | Cowley | KS | |
| 20 Cowley County Landfill | Spruce | Cowley | KS | |
| 21 Crawford County Landfill | | Crawford | KS | |
| 22 Decatur County Landfill | Jennings | Decatur | KS | 67643 |
| 23 Decatur County Landfill | | Decatur | KS | |
| 24 Dickinson County Landfill (Hope Site) | Hope | Dickinson | KS | |
| 25 Dickinson County Landfill (Abilene Site) | Abilene | Dickinson | KS | 67410 |
| 26 Doniphan County Landfill | Wathena | Doniphan | KS | |
| 27 Edwards County Landfill | | Edwards | KS | |
| 28 Elk County Landfill | Moline | Elk | KS | |
| 29 Ellis County Landfill | | Ellis | KS | |
| 30 Ellsworth County Landfill | | Ellsworth | KS | |
| 31 Finney County Landfill | Garden City | Finney | KS | 67846 |
| 32 Ford County Landfill | | Ford | KS | |
| 33 Franklin County Landfill | Ottawa | Franklin | KS | 66067 |
| 34 Geary County Landfill | | Geary | KS | |
| 35 Gove County Landfill | | Gove | KS | |
| 36 Graham County Landfill | | Graham | KS | |
| 37 Grant County Landfill | | Grant | KS | |
| 38 Gray County Landfill | Ingalls | Gray | KS | |
| 39 Greeley County Landfill | | Greeley | KS | |
| 40 Greenwood County Landfill | | Greenwood | KS | |

U.S. Environmental Protection Agency
 List of Municipal Solid Waste Landfills
 KANSAS

| Landfill Name | Landfill City | County | State | Zip |
|--------------------------------|---------------|-------------|-------|-------|
| 41 Hamilton County Landfill | | Hamilton | KS | |
| 42 Harper County Landfill | Harper | Harper | KS | |
| 43 Harvey County Landfill | | Harvey | KS | |
| 44 Haskell County Landfill | Sublette | Haskell | KS | 67877 |
| 45 Hodgeman County Landfill | | Hodgeman | KS | |
| 46 Jackson County Landfill | Holton | Jackson | KS | 66436 |
| 47 Jefferson County Landfill | | Jefferson | KS | |
| 48 Jewell County Landfill | | Jewell | KS | |
| 49 Johnson County Landfill | Olathe | Johnson | KS | 66061 |
| 50 Johnson County Landfill | Shawnee | Johnson | KS | 66203 |
| 51 Kearny County Landfill | | Kearny | KS | |
| 52 Kingman County Landfill | | Kingman | KS | |
| 53 Kiowa County Landfill | | Kiowa | KS | |
| 54 Labette County Landfill | Edna | Labette | KS | 67342 |
| 55 Labette County Landfill | Parsons | Labette | KS | |
| 56 Labette County Landfill | Oswego | Labette | KS | 67356 |
| 57 Lane County Landfill | | Lane | KS | |
| 58 Leavenworth County Landfill | | Leavenworth | KS | |
| 59 Lincoln County Landfill | | Lincoln | KS | |
| 60 Linn County Landfill | | Linn | KS | |
| 61 Logan County Landfill (125) | | Logan | KS | |
| 62 Logan County Landfill (221) | | Logan | KS | |
| 63 Lyon County Landfill | Emporia | Lyon | KS | 66801 |
| 64 Marion County Landfill | Marion | Marion | KS | 66861 |
| 65 Marshall County Landfill | Home City | Marshall | KS | |
| 66 McPherson County Landfill | Inman | McPherson | KS | 67546 |
| 67 McPherson County Landfill | Lindsborg | McPherson | KS | |
| 68 McPherson County Landfill | | McPherson | KS | |
| 69 Meade County Landfill | Meade | Meade | KS | 67864 |
| 70 Meade County Landfill | Fowler | Meade | KS | 67844 |
| 71 Miami County Landfill | Paola | Miami | KS | 66071 |
| 72 Mitchell County Landfill | | Mitchell | KS | |
| 73 Montgomery County Landfill | Coffeyville | Montgomery | KS | 67337 |
| 74 Montgomery County Landfill | Caney | Montgomery | KS | 67333 |
| 75 Morris County Landfill | Council Grove | Morris | KS | 66846 |
| 76 Morton County Landfill | | Morton | KS | |
| 77 Nemaha County Landfill | | Nemaha | KS | |
| 78 Neosho County Landfill | Chanute | Neosho | KS | 66720 |
| 79 Neosho County Landfill | Erie | Neosho | KS | 66733 |
| 80 Ness County Landfill | | Ness | KS | |

U.S. Environmental Protection Agency
List of Municipal Solid Waste Landfills
KANSAS

| Landfill Name | Landfill City | County | State | Zip |
|---------------------------------|---------------|--------------|-------|-------|
| 81 Norton County Landfill | Norton | Norton | KS | 67654 |
| 82 Osage County Landfill | | Osage | KS | |
| 83 Osborne County Landfill | | Osborne | KS | |
| 84 Ottawa County Landfill | | Ottawa | KS | |
| 85 Pawnee County Landfill | Larned | Pawnee | KS | 67550 |
| 86 Pawnee County Landfill | Burdett | Pawnee | KS | |
| 87 Phillips County Landfill | | Phillips | KS | |
| 88 Pottawatomie County Landfill | Louisville | Pottawatomie | KS | |
| 89 Pratt County Landfill | | Pratt | KS | |
| 90 Rawlins County Landfill | | Rawlins | KS | |
| 91 Reno County Landfill | | Reno | KS | |
| 92 Republic County Landfill | | Republic | KS | |
| 93 Republic County Landfill | | Republic | KS | |
| 94 Rice County Landfill | | Rice | KS | |
| 95 Riley County Landfill | Manhattan | Riley | KS | |
| 96 Riley County Landfill | Riley | Riley | KS | 66531 |
| 97 Rooks County Landfill | | Rooks | KS | |
| 98 Rush County Landfill | | Rush | KS | |
| 99 Russell County Landfill | | Russell | KS | |
| 100 Saline County Landfill | | Saline | KS | |
| 101 Scott County Landfill | | Scott | KS | |
| 102 Sedgwick County Landfill | | Sedgwick | KS | |
| 103 Seward County Landfill | | Seward | KS | |
| 104 Shawnee County Landfill | Elmont | Shawnee | KS | |
| 105 Sheridan County Landfill | Selden | Sheridan | KS | |
| 106 Sheridan County Landfill | Toxie | Sheridan | KS | |
| 107 Sherman County Landfill | Goodland | Sherman | KS | |
| 108 Smith County Landfill | Lebanon | Smith | KS | 66952 |
| 109 Smith County Landfill | Smith Center | Smith | KS | 66967 |
| 110 Stafford County Landfill | | Stafford | KS | |
| 111 Stanton County Landfill | | Stanton | KS | |
| 112 Stevens County Landfill | | Stevens | KS | |
| 113 Sumner County Landfill | | Sumner | KS | |
| 114 Thomas County Landfill | | Thomas | KS | |
| 115 Trego County Landfill | | Trego | KS | |
| 116 Wabaunsee County Landfill | | Wabaunsee | KS | |
| 117 Wallace County Landfill | | Wallace | KS | |
| 118 Washington County Landfill | | Washington | KS | |
| 119 Wichita County Landfill | | Wichita | KS | |
| 120 Wilson County Landfill | | Wilson | KS | |

U.S. Environmental Protection Agency
List of Municipal Solid Waste Landfills
KANSAS

| Landfill Name | Landfill City | County | State | Zip |
|-------------------------------|---------------|-----------|-------|-------|
| 121 Woodson County Landfill | | Woodson | KS | |
| 122 Wyandotte County Landfill | Kansas City | Wyandotte | KS | 66111 |

U.S. Environmental Protection Agency
List of Municipal Solid Waste Landfills
KENTUCKY

| Landfill Name | Landfill City | County | State | Zip |
|----------------------------------|----------------|------------|-------|-------|
| 1 Pike County | Pikeville | Pike | KY | 41501 |
| 2 Scottsville-Allen County | Scottsville | Allen | KY | 42164 |
| 3 Glasgow, City of | Glasgow | Barren | KY | 42141 |
| 4 Bavarian Trucking County | Independence | Boone | KY | 41051 |
| 5 Cooksey Bros. Disp. Co., Inc. | Ashland | Boyd | KY | 41101 |
| 6 Bowling Green, City of | Bowling Green | Butler | KY | 42101 |
| 7 Crider & Rogers | Princeton | Caldwell | KY | 42445 |
| 8 Murray, City of, Dept. of San. | Murray | Calloway | KY | 42071 |
| 9 Hopkinsville, City of | Hopkinsville | Christian | KY | 42240 |
| 10 Winchester Municipal Util. | Winchester | Clark | KY | 40391 |
| 11 Ferrill and Stockton | Albany | Cumberland | KY | 40823 |
| 12 Daviess County (East) | Owensboro | Daviess | KY | 42301 |
| 13 Daviess County (West) | Owensboro | Daviess | KY | 42301 |
| 14 Owensboro, City of | Owensboro | Daviess | KY | 42301 |
| 15 Herman C. Crouch | Irvine | Estill | KY | 40336 |
| 16 Lexington Fayette Urban Co. | Lexington | Fayette | KY | 40501 |
| 17 Raymond Carpenter | Flemingsburg | Fleming | KY | 41041 |
| 18 Floyd County | Martin | Floyd | KY | 41649 |
| 19 BFI of Kentucky, Inc. | Lexington | Franklin | KY | 40509 |
| 20 B&J Sanitation | Hickman | Fulton | KY | 42050 |
| 21 Epperson's Trash Hauling | Williamstown | Grant | KY | 41097 |
| 22 Leitchfield, City of | Leitchfield | Grayson | KY | 42754 |
| 23 Hilltop Landfill/Greenup San. | Greenup | Greenup | KY | 41144 |
| 24 Hancock County | Ravesville | Hancock | KY | 42348 |
| 25 Fort Knox, USAARMC | Fort Knox | Hardin | KY | 40121 |
| 26 Hardin County | Elizabethtown | Hardin | KY | 42701 |
| 27 Cynthiana, City of | Cynthiana | Harrison | KY | 41031 |
| 28 Orville, Nunn | Bonnieville | Hart | KY | 42713 |
| 29 Alcon Ingot & Recycling | Henderson | Henderson | KY | 42420 |
| 30 Henderson, City of | Henderson | Henderson | KY | 42420 |
| 31 Dawson Springs, City of | Dawson Springs | Hopkins | KY | 42408 |
| 32 Hopkins County | Madisonville | Hopkins | KY | 42431 |
| 33 Jackson County | McKee | Jackson | KY | 40447 |
| 34 Waste Mgmt. of Kentucky, Inc. | Louisville | Jefferson | KY | 40259 |
| 35 Barbourville, City of | Barbourville | Knox | KY | 40996 |
| 36 B.R. Hopper | Lily | Laurel | KY | 40740 |
| 37 Rob Creek Development, Inc. | Catlettsburg | Lawrence | KY | 41129 |
| 38 Letcher County | Whitesburg | Letcher | KY | 41858 |
| 39 Tri-E Landfill, Inc. | Stanford | Lincoln | KY | 40484 |
| 40 Logan Aluminum Co | Russellville | Logan | KY | 42276 |

U.S. Environmental Protection Agency
List of Municipal Solid Waste Landfills
KENTUCKY

| Landfill Name | Landfill City | County | State | Zip |
|------------------------------------|----------------|------------|-------|-------|
| 41 Southern Sanitation Co, Inc. | Russellville | Logan | KY | 42276 |
| 42 Berea Sanitation Dept. | Berea | Madison | KY | 40403 |
| 43 Richmond, City of | Richmond | Madison | KY | 40475 |
| 44 Magoffin County | Salyersville | Magoffin | KY | 41465 |
| 45 Lebanon, City of | Lebanon | Marion | KY | 40033 |
| 46 Marshall Co. Garb. & Ref. Disp. | Benton | Marshall | KY | 42025 |
| 47 Mason County | Maysville | Mason | KY | 41056 |
| 48 McCracken County | Paducah | McCracken | KY | 42002 |
| 49 McLean County | Calhoun | McLean | KY | 42327 |
| 50 Ottee Creek Park | Vine Grove | Meade | KY | 40175 |
| 51 Mercer County | Harrodsburg | Mercer | KY | 40330 |
| 52 Rumpke of Kentucky, Inc. | | Montgomery | KY | |
| 53 Tyra Sanitation Service | Mt Sterling | Montgomery | KY | 40353 |
| 54 Muhlenburg County Landfill | Greenville | Muhlenburg | KY | 42345 |
| 55 Bardstown, City of | Bardstown | Nelson | KY | 40004 |
| 56 Ohio County | Hartford | Ohio | KY | 42347 |
| 57 Kumpke of Kentucky, Inc. | | Pendleton | KY | |
| 58 Perry County | Hazard | Perry | KY | 40702 |
| 59 Pulaski Landfill, Inc | Somerset | Pulaski | KY | 42501 |
| 60 Local Sanitation Service, Inc. | Morehead | Rowan | KY | 40351 |
| 61 Georgetown, City of | Georgetown | Scott | KY | 40324 |
| 62 Solid Waste Comm. | Shelbyville | Shelby | KY | 40065 |
| 63 Williams Landfill, Inc. | Taylorsville | Spencer | KY | 40071 |
| 64 Campbellsville, City of | Campbellsville | Taylor | KY | 42718 |
| 65 Trigg County | Cadiz | Trigg | KY | 42211 |
| 66 Valley View Landfill, Inc. | Sulphur | Trimble | KY | 40070 |
| 67 Dozit Company | Morganfield | Union | KY | 42437 |
| 68 Earl C. Clements Job Corps | | Union | KY | |
| 69 Springfield, City of | Springfield | Washington | KY | 40069 |
| 70 Donald L. Carrender | Monticello | Wayne | KY | 42633 |
| 71 Webster County SLF, Inc. | Clay City | Webster | KY | 42404 |
| 72 Tri-County SLF, Inc. | Corbin | Whitley | KY | 40701 |

U.S. Environmental Protection Agency
List of Municipal Solid Waste Landfills
LOUISIANA

| Landfill Name | Landfill City | County | State | Zip |
|---|---------------|-------------|-------|-------|
| 1 Acadia Parish Sanitary Landfill | Egan | Acadia | LA | |
| 2 Browning Ferris, Inc. Colonial Landfill | Sorrento | Ascension | LA | 70778 |
| 3 Bossier Parish Policy Jury | | Beauregard | LA | |
| 4 Bossier Parish Landfill | Bossier City | Bossier | LA | |
| 5 Caddo Correctional Institute Landfill | | Caddo | LA | |
| 6 Woolworth Road Landfill | Shreveport | Caddo | LA | |
| 7 David Road Landfill | | Calcasieu | LA | |
| 8 Woodland Hills West Expansion | | Calcasieu | LA | |
| 9 Woodland Hills Sanitary Landfill | | Calcasieu | LA | |
| 10 Caldwell Parish Policy Jury Landfill | Caldwell | Caldwell | LA | |
| 11 Homer, Town of, Landfill | Homer | Claiborne | LA | |
| 12 Mundy Sanitary Landfill | Mundy | De Soto | LA | |
| 13 Devil's Swamp Landfill | | E. Baton Rg | LA | |
| 14 Proposed North Landfill | | E. Baton Rg | LA | |
| 15 Grant Parish Landfill | | Grant | LA | |
| 16 Iberia, City of, Dump | Iberia | Iberia | LA | |
| 17 GDC Engineering | | Iberville | LA | |
| 18 Jefferson Davis Parish Sanitary Landfill | Welsh | Jeff. Davis | LA | |
| 19 Area Ninety Landfill | Waggaman | Jefferson | LA | |
| 20 Kelvin Tract Landfill | Waggaman | Jefferson | LA | |
| 21 Thibodaux Sanitary Landfill | Thibodaux | Lafourche | LA | |
| 22 Woodside Sanitary Landfill | | Livingston | LA | |
| 23 Crescent Acres Landfill | Bernard | Orleans | LA | |
| 24 Gentilly Landfill | New Orleans | Orleans | LA | |
| 25 Recovery I, Inc. | New Orleans | Orleans | LA | 70129 |
| 26 Magnolia Sanitary Landfill | | Ouachita | LA | |
| 27 White Oaks Sanitary Landfill | Monroe | Ouachita | LA | |
| 28 Coast Guard Road Landfill | Venice | Plaquemines | LA | |
| 29 Alexandria, City of, Landfill | Alexandria | Rapides | LA | |
| 30 Lecompte, Town of, Landfill | Lecompte | Rapides | LA | |
| 31 Sabine Parish Sanitary Landfill | Sabine | Sabine | LA | |
| 32 Covington Sanitary Landfill | Covington | St. Tammany | LA | |
| 33 Proposed St. Tammany Parish Landfill | Mandeville | St. Tammany | LA | 70448 |
| 34 St. Landry Parish Landfill | | St. Landry | LA | |
| 35 St. James Parish Landfill | | St. James | LA | |
| 36 Hammond Landfill | Hammond | Tangipahoa | LA | |
| 37 Tangipahda Parish Regional Landfill | Tangipahda | Tangipahoa | LA | |
| 38 Tensas Parish Landfill | Tensas | Tensas | LA | |
| 39 Ashland Sanitary Landfill | Ashland | Terrebonne | LA | |
| 40 Union Parish Sanitary Landfill | | Union | LA | |

U.S. Environmental Protection Agency
List of Municipal Solid Waste Landfills
LOUISIANA

| Landfill Name | Landfill City | County | State | Zip |
|---|---------------|------------|-------|-----|
| 41 Vermilion Parish Solid Waste Plant | Vermilion | Vermilion | LA | |
| 42 Port Polk Landfill | Port Polk | Vernon | LA | |
| 43 West Carroll Sanitary Landfill | Oak Grove | W.Carroll | LA | |
| 44 Choctam Road Landfill | | Washington | LA | |
| 45 LA Army & Ammunition Sanitary Landfill | | Webster | LA | |
| 46 Webster Parish Landfill | Webster | Webster | LA | |

U.S. Environmental Protection Agency
 List of Municipal Solid Waste Landfills
MASSACHUSETTS

| Landfill Name | Landfill City | County | State | Zip |
|---------------------------------------|------------------|--------|-------|-------|
| 1 Adams Landfill | Adams | | MA | 01220 |
| 2 Agawam Landfill | Agawam | | MA | |
| 3 Amherst Landfill | Amherst | | MA | 01002 |
| 4 Ashburnham Landfill | Ashburnham | | MA | |
| 5 Ashby Landfill | Ashby | | MA | 21431 |
| 6 Athol Landfill | Athol | | MA | 01331 |
| 7 Attleboro Landfill | Attleboro | | MA | 02703 |
| 8 Bernardston Landfill | Bernardston | | MA | |
| 9 BFI Halifax Landfill | Halifax | | MA | 02338 |
| 10 BFI-Ahearn Landfill | Chicopee | | MA | 01013 |
| 11 Blackstone Landfill | Blackstone | | MA | |
| 12 Bourne, Town of, Sanitary Landfill | Bourne | | MA | |
| 13 Boxford Landfill | Boxford | | MA | 01921 |
| 14 Brewster Town Landfill | Brewster | | MA | 02631 |
| 15 Chatham Landfill | Chatham | | MA | |
| 16 Chilmark Landfill | Chilmark | | MA | 02535 |
| 17 CMW Regional Landfill | S. Carver | | MA | 02330 |
| 18 Cochrane Landfill | Wayland | | MA | |
| 19 Colrain Sanitary Landfill | Colrain | | MA | |
| 20 Dennis, Town of, Sanitary Landfill | Dennis | | MA | 02660 |
| 21 Dudley Landfill | Dudley | | MA | 01570 |
| 22 Edgartown Landfill | Edgartown | | MA | 02539 |
| 23 Fairhaven Landfill | Fairhaven | | MA | 02719 |
| 24 Fall River Landfill, Incorp | Fall River | | MA | 02720 |
| 25 Falmouth Disposal Area | Falmouth | | MA | 02540 |
| 26 Fitchberg-Westminster Landfill | Westminster | | MA | |
| 27 Foxborough Landfill | Foxborough | | MA | 02035 |
| 28 Gardner Landfill | Gardner | | MA | 01440 |
| 29 GCR Landfill | Peabody | | MA | 01960 |
| 30 Great Barrington Landfill | Great Barrington | | MA | |
| 31 Greenfield Landfill | Greenfield | | MA | |
| 32 Hampden Sanitary Landfill | Hampden | | MA | |
| 33 Hardwick Landfill | Hardwick | | MA | |
| 34 Harwich Landfill | Harwich | | MA | |
| 35 Kingston Landfill | Kingston | | MA | |
| 36 Laidlaw Landfill | Plainville | | MA | |
| 37 Lakeville Landfill | Lakeville | | MA | |
| 38 Lancaster Landfill | Lancaster | | MA | 01523 |
| 39 Lee Road Landfill | S. Deerfield | | MA | 01373 |
| 40 Lee Landfill | Lee | | MA | |

U.S. Environmental Protection Agency
 List of Municipal Solid Waste Landfills
MASSACHUSETTS

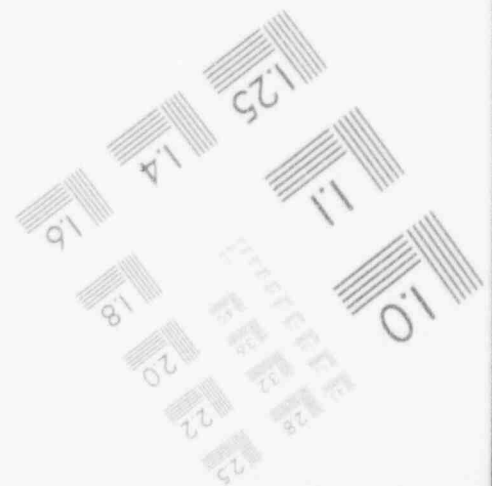
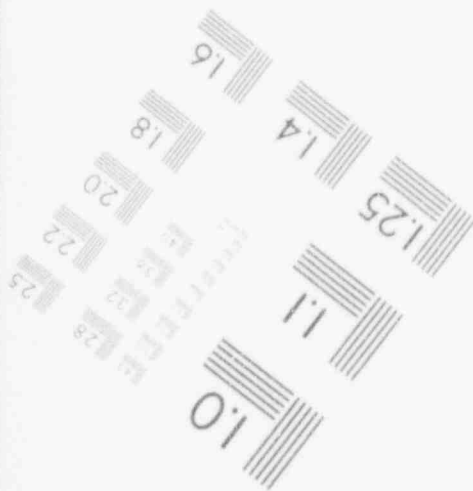
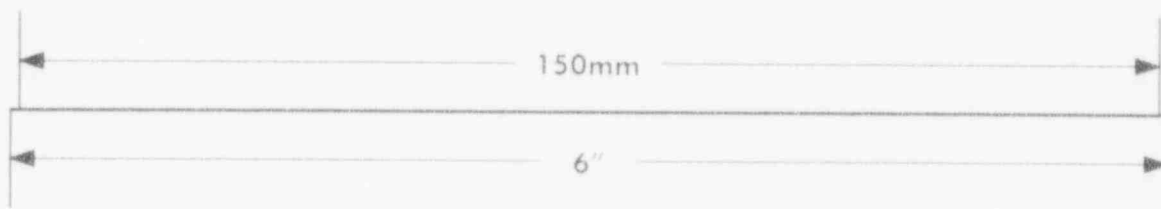
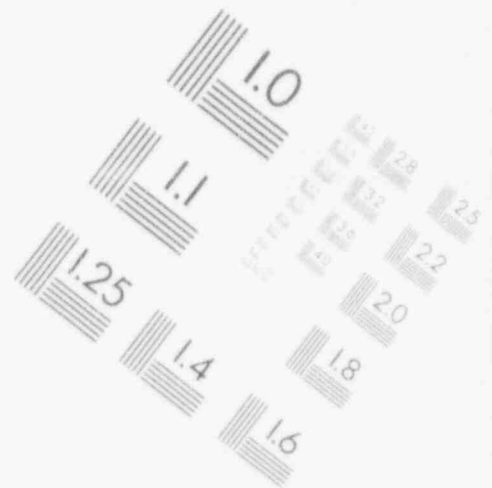

| Landfill Name | Landfill City | County | State | Zip |
|---------------|-----------------------------------|-----------------|-------|-------|
| 41 | Leverett Landfill | Leverett | MA | 01054 |
| 42 | Lowell Landfill | Lowell | MA | |
| 43 | Lunenburg Landfill | Lunenburg | MA | 01462 |
| 44 | Marion Landfill | Marion | MA | 02738 |
| 45 | Mattapoiset h Landfill | Mattapoissett | MA | |
| 46 | Merrimac Landfill | Merrimac | MA | 01860 |
| 47 | Middleton Landfill | Middleton | MA | |
| 48 | Milton Landfill | Milton | MA | 02186 |
| 49 | Montague Landfill | Montague | MA | 01376 |
| 50 | Nantucket Landfill | Nantucket | MA | |
| 51 | Natick Landfill | Natick | MA | 01760 |
| 52 | Norfolk Landfill | Norfolk | MA | |
| 53 | North Adams Sanitary Landfill | North Adams | MA | |
| 54 | North Attleborough Landfill | N. Attleborough | MA | |
| 55 | Northern Disposal, Inc. | E. Bridgewater | MA | 02333 |
| 56 | Oak Bluffs Landfill | Oak Bluffs | MA | 02557 |
| 57 | Ogden Martin Landfill | Haverhill | MA | 01830 |
| 58 | Orange Landfill | Orange | MA | 01364 |
| 59 | Partyka Granby Landfill | Granby | MA | |
| 60 | Pembroke Landfill | Pembroke | MA | |
| 61 | Pepperell Landfill | Pepperell | MA | 01463 |
| 62 | Raynham Landfill | Raynham | MA | 02767 |
| 63 | Resource Control, Inc. | Hudson | MA | |
| 64 | Resource Control, Inc. Landfill | Townsend | MA | |
| 65 | Resource Control, Inc. Landfill | Barre | MA | 01005 |
| 66 | Rowley Landfill | Rowley | MA | 01969 |
| 67 | Royalston Landfill | Royalston | MA | |
| 68 | Sand Hill Landfill | Sudbury | MA | 01776 |
| 69 | Sanitary Landfill | Belchertown | MA | |
| 70 | South Hadley Landfill | South Hadley | MA | 01075 |
| 71 | Southampton Landfill | Southampton | MA | 01073 |
| 72 | Southbridge Landfill | Southbridge | MA | 01550 |
| 73 | Sturbridge Landfill | Sturbridge | MA | 01566 |
| 74 | Sutton Landfill | Sutton | MA | |
| 75 | Topsfield Landfill | Topsfield | MA | 01983 |
| 76 | Warwick Landfill | Warwick | MA | |
| 77 | West Brookfield Landfill | West Brookfield | MA | 01581 |
| 78 | Wilbraham Landfill | Wilbraham | MA | |
| 79 | Winchendon Landfill | Winchendon | MA | |
| 80 | Barnstable Landfill | Barnstable | MA | 02623 |

U.S. Environmental Protection Agency
List of Municipal Solid Waste Landfills
MASSACHUSETTS

| Landfill Name | Landfill City | County | State | Zip |
|----------------------|---------------|-----------|-------|-------|
| 81 Concord Landfill | Concord | Middlesex | MA | 01742 |
| 82 | Abington | Norfolk | MA | |
| 83 Hingham Landfill | Hingham | Norfolk | MA | 02043 |
| 84 Hull Landfill | Hull | Norfolk | MA | |
| 85 Rockland Landfill | Rockland | Norfolk | MA | |
| 86 Scituate Landfill | Scituate | Norfolk | MA | 02066 |

2

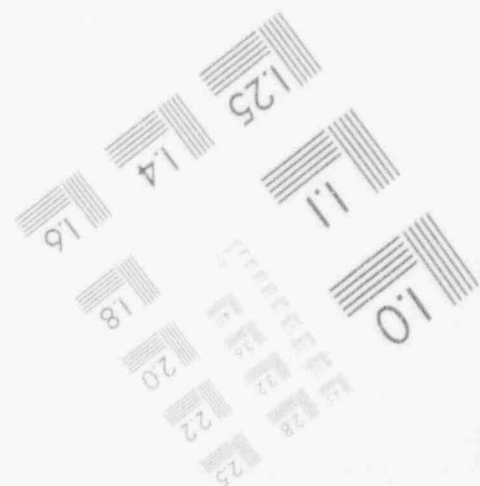

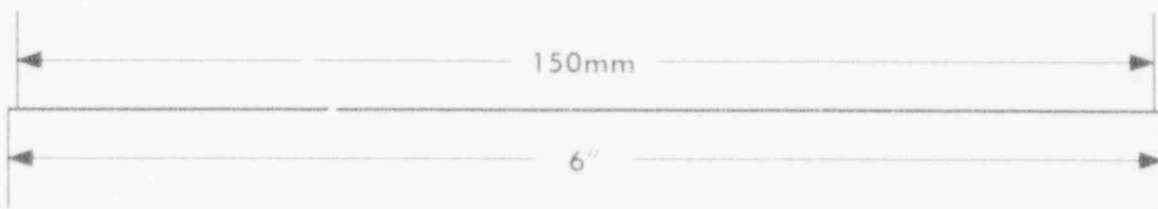
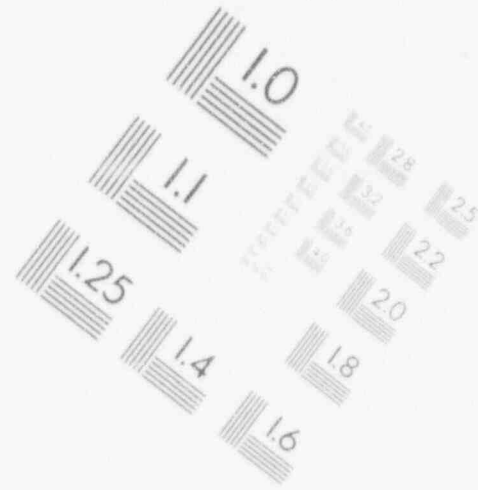

IMAGE EVALUATION TEST TARGET (MT-3)



PHOTOGRAPHIC SCIENCES CORPORATION
770 BASKET ROAD
P.O. BOX 338
WEBSTER, NEW YORK 14580
(716) 265-1600

2

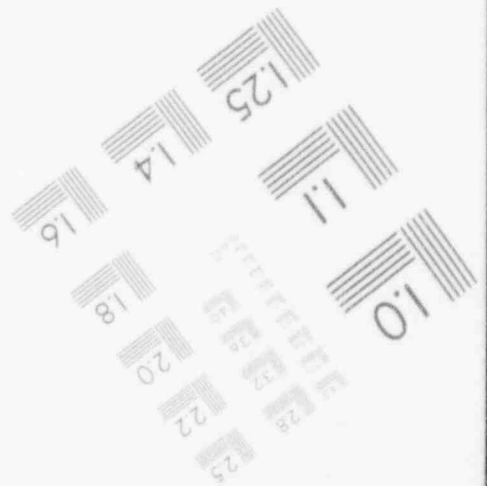
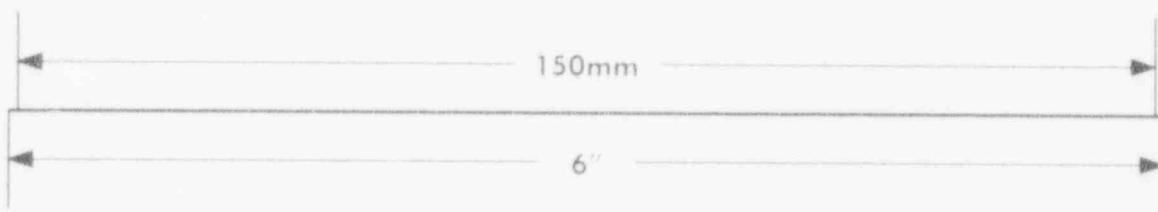
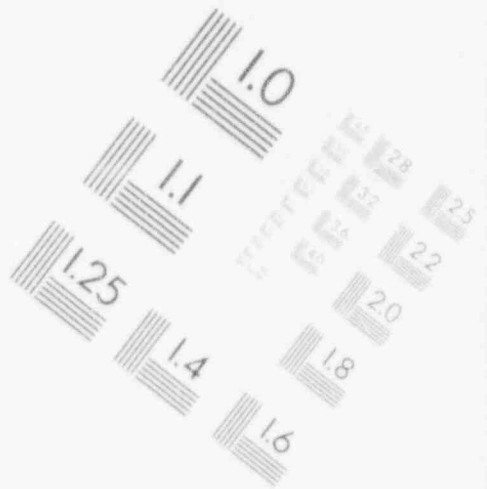

IMAGE EVALUATION TEST TARGET (MT-3)



PHOTOGRAPHIC SCIENCES CORPORATION
770 BASKET ROAD
P.O. BOX 338
WEBSTER, NEW YORK 14580
(716) 265-1600

2

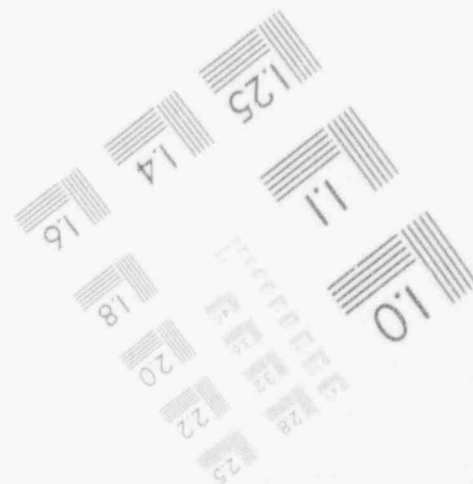

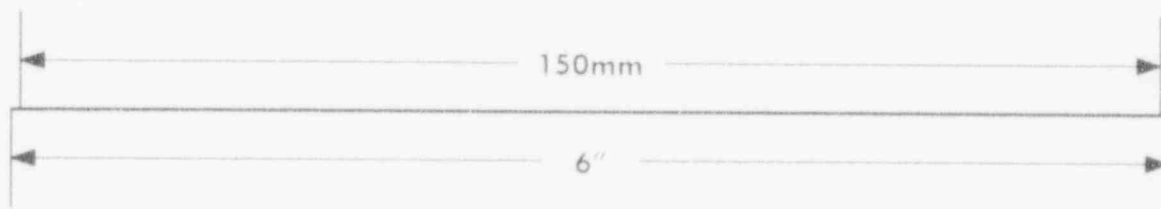
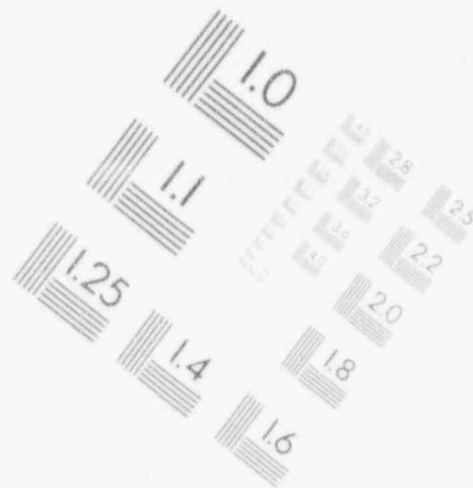

IMAGE EVALUATION TEST TARGET (MT-3)



PHOTOGRAPHIC SCIENCES CORPORATION
770 BASKET ROAD
P.O. BOX 338
WEBSTER, NEW YORK 14580
(716) 265-1600

2

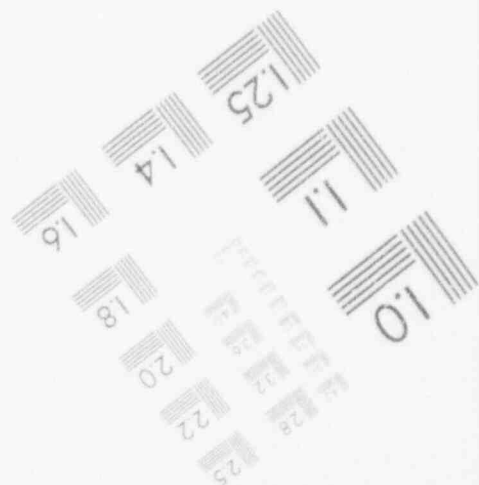

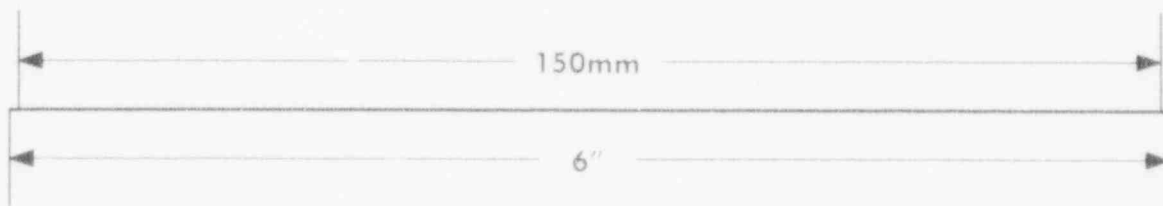

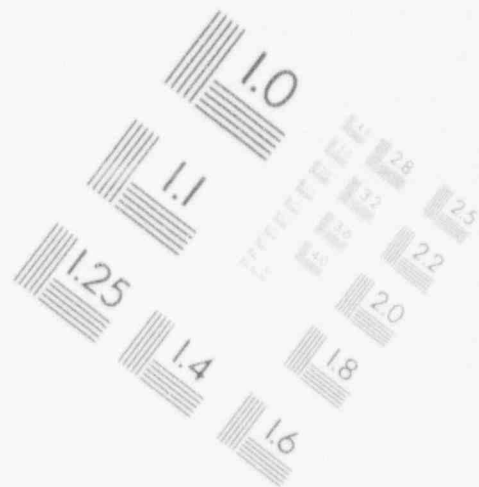

IMAGE EVALUATION TEST TARGET (MT-3)



PHOTOGRAPHIC SCIENCES CORPORATION
770 BASKET ROAD
P.O. BOX 338
WEBSTER, NEW YORK 14580
(716) 265-1600

2

IMAGE EVALUATION TEST TARGET (MT-3)



PHOTOGRAPHIC SCIENCES CORPORATION
770 BASKET ROAD
P.O. BOX 338
WEBSTER, NEW YORK 14580
(716) 265-1600

U.S. Environmental Protection Agency
 List of Municipal Solid Waste Landfills
MARYLAND

| Landfill Name | Landfill City | County | State Zip |
|--|--------------------|--------------|-----------|
| 1 Eastern Sanitary Landfill | Baltimore Co. | | MD |
| 2 Quarantine Road Sanitary Landfill | Baltimore City Co. | | MD |
| 3 Annapolis Sanitary Landfill | | A. Arundel | MD |
| 4 Fort Meade Sanitary Landfill | | A. Arundel | MD |
| 5 Millersville Sanitary Landfill | | A. Arundel | MD |
| 6 Sudley Road Sanitary Landfill | | A. Arundel | MD |
| 7 Vale Summit II Sanitary Landfill | | Allegany | MD |
| 8 Westernport Sanitary Landfill | | Allegany | MD |
| 9 Barstow/Calvert Co. Sanitary Landfill | | Calvert | MD |
| 10 Denton/Hobbs Road Sanitary Landfill | | Caroline | MD |
| 11 Hood's Mill Road Sanitary Landfill | | Carroll | MD |
| 12 John Owings Road Sanitary Landfill | | Carroll | MD |
| 13 Northern Sanitary Landfill | | Carroll | MD |
| 14 Hog Hill/Central Sanitary Landfill | | Cecil | MD |
| 15 Charles County Sanitary Landfill #2 | | Charles | MD |
| 16 Pisgah Sanitary Landfill | | Charles | MD |
| 17 Beulah/Site 3 Sanitary Landfill | | Dorchester | MD |
| 18 Golden Hill/Site 2 Sanitary Landfill | | Dorchester | MD |
| 19 Reich's Ford Sanitary Landfill | | Frederick | MD |
| 20 Round Glade Sanitary Landfill | | Garrett | MD |
| 21 Scarboro HE Sanitary Landfill | | Harford | MD |
| 22 Tollgate Sanitary Landfill | | Harford | MD |
| 23 Alpha Ridge Sanitary Landfill | | Howard | MD |
| 24 Nicholson Sanitary Landfill | | Kent | MD |
| 25 The Oaks/Laytonsville Sanitary Landfill | | Montgomery | MD |
| 26 Brown Station Road Sanitary Landfill | | Pr. George's | MD |
| 27 Brown Station Road (Horiz. Ext.) SLF | | Pr. George's | MD |
| 28 Sandy Hill/Creative Disp. Proj. SLF | | Pr. George's | MD |
| 29 Price Chapel Sanitary Landfill | | Queen Anne | MD |
| 30 Westover/Ring Sanitary Landfill | | Somerset | MD |
| 31 Clements Sanitary Landfill | | St. Mary's | MD |
| 32 Patuxent Naval Air Station SLF | | St. Mary's | MD |
| 33 Saint Andrews Sanitary Landfill | | St. Mary's | MD |
| 34 Easton Sanitary Landfill | | Talbot | MD |
| 35 Hancock Sanitary Landfill | | Washington | MD |
| 36 Resh Road II Sanitary Landfill | | Washington | MD |
| 37 Newland Park/Brick Kiln Sanitary Landfill | | Wicomico | MD |
| 38 Berlin HE Sanitary Landfill | | Worcester | MD |
| 39 Central Sanitary Landfill | | Worcester | MD |
| 40 Pocomoke Sanitary Landfill | | Worcester | MD |

U.S. Environmental Protection Agency
List of Municipal Solid Waste Landfills
MARYLAND

| Landfill Name | Landfill City | County | State | Zip |
|--------------------------------|---------------|-----------|-------|-----|
| 41 Snow Hill Sanitary Landfill | | Worcester | MD | |

U.S. Environmental Protection Agency
 List of Municipal Solid Waste Landfills
 MAINE

| Landfill Name | Landfill City | County | State | Zip |
|--------------------------------------|---------------|--------------|-------|-----|
| 1 Durham Commercial Landfill | | Androscoggin | ME | |
| 2 Greene Municipal Landfill | | Androscoggin | ME | |
| 3 Leeds Municipal Landfill | | Androscoggin | ME | |
| 4 Lewiston Municipal Landfill | | Androscoggin | ME | |
| 5 Livermore Falls Municipal Landfill | | Androscoggin | ME | |
| 6 Livermore Municipal Landfill | | Androscoggin | ME | |
| 7 Turner Municipal Landfill | | Androscoggin | ME | |
| 8 Ashland Municipal Landfill | | Aroostook | ME | |
| 9 Grand Isle Municipal Landfill | | Aroostook | ME | |
| 10 Haynesville Municipal Landfill | | Aroostook | ME | |
| 11 Houlton Municipal Landfill | | Aroostook | ME | |
| 12 Littleton Municipal Landfill | | Aroostook | ME | |
| 13 Loring AFB Municipal Landfill | | Aroostook | ME | |
| 14 Macwahoc Plt Municipal Landfill | | Aroostook | ME | |
| 15 Mars Hill Municipal Landfill | | Aroostook | ME | |
| 16 Monticello Municipal Landfill | | Aroostook | ME | |
| 17 Nashville Plt Municipal Landfill | | Aroostook | ME | |
| 18 Orient Municipal Landfill | | Aroostook | ME | |
| 19 Portage Lake Municipal Landfill | | Aroostook | ME | |
| 20 Presque Isle Municipal Landfill | | Aroostook | ME | |
| 21 Reed Plt Municipal Landfill | | Aroostook | ME | |
| 22 Sherman Municipal Landfill | | Aroostook | ME | |
| 23 Stockholm Municipal Landfill | | Aroostook | ME | |
| 24 Tri Community Municipal Landfill | | Aroostook | ME | |
| 25 Van Buren Municipal Landfill | | Aroostook | ME | |
| 26 Westfield Municipal Landfill | | Aroostook | ME | |
| 27 Brunswick Municipal Landfill | | Cumberland | ME | |
| 28 Sebago Municipal Landfill | | Cumberland | ME | |
| 29 Farmington Municipal Landfill | | Franklin | ME | |
| 30 Kingfield Municipal Landfill | | Franklin | ME | |
| 31 New Vineyard Municipal Landfill | | Franklin | ME | |
| 32 Rangeley Municipal Landfill | | Franklin | ME | |
| 33 Rangeley Plt Municipal Landfill | | Franklin | ME | |
| 34 Strong Municipal Landfill | | Franklin | ME | |
| 35 Temple Municipal Landfill | | Franklin | ME | |
| 36 Wilton Municipal Landfill | | Franklin | ME | |
| 37 Aurora Municipal Landfill | | Hancock | ME | |
| 38 Castine Municipal Landfill | | Hancock | ME | |
| 39 Deer Isle Municipal Landfill | | Hancock | ME | |
| 40 Eastbrook Municipal Landfill | | Hancock | ME | |

U.S. Environmental Protection Agency
List of Municipal Solid Waste Landfills
MAINE

| Landfill Name | Landfill City | County | State | Zip |
|-------------------------------------|---------------|-----------|-------|-----|
| 41 Franklin Municipal Landfill | | Hancock | ME | |
| 42 Frenchboro Municipal Landfill | | Hancock | ME | |
| 43 Lamoine Municipal Landfill | | Hancock | ME | |
| 44 Penobscot Municipal Landfill | | Hancock | ME | |
| 45 Swans Island Municipal Landfill | | Hancock | ME | |
| 46 Waltham Municipal Landfill | | Hancock | ME | |
| 47 Winter Harbor Municipal Landfill | | Hancock | ME | |
| 48 Augusta Municipal Landfill | | Kennebec | ME | |
| 49 Belgrade Municipal Landfill | | Kennebec | ME | |
| 50 Litchfield Municipal Landfill | | Kennebec | ME | |
| 51 Oakland Municipal Landfill | | Kennebec | ME | |
| 52 Readfield Municipal Landfill | | Kennebec | ME | |
| 53 Sidney Municipal Landfill | | Kennebec | ME | |
| 54 Vienna Municipal Landfill | | Kennebec | ME | |
| 55 Wayne Municipal Landfill | | Kennebec | ME | |
| 56 Windsor Municipal Landfill | | Kennebec | ME | |
| 57 Appleton Municipal Landfill | | Knox | ME | |
| 58 Friendship Municipal Landfill | | Knox | ME | |
| 59 North Haven Municipal Landfill | | Knox | ME | |
| 60 St. George Municipal Landfill | | Knox | ME | |
| 61 Union Municipal Landfill | | Knox | ME | |
| 62 Vinalhaven Municipal Landfill | | Knox | ME | |
| 63 Warren Municipal Landfill | | Knox | ME | |
| 64 Washington Municipal Landfill | | Knox | ME | |
| 65 Alna Municipal Landfill | | Lincoln | ME | |
| 66 Boothbay Municipal Landfill | | Lincoln | ME | |
| 67 Wiscasset Municipal Landfill | | Lincoln | ME | |
| 68 Andover Municipal Landfill | | Oxford | ME | |
| 69 Bethel Municipal Landfill | | Oxford | ME | |
| 70 Fryeburg Municipal Landfill | | Oxford | ME | |
| 71 Upton Municipal Landfill | | Oxford | ME | |
| 72 Waterford Municipal Landfill | | Oxford | ME | |
| 73 Bradford Municipal Landfill | | Penobscot | ME | |
| 74 Burlington Municipal Landfill | | Penobscot | ME | |
| 75 Charleston Municipal Landfill | | Penobscot | ME | |
| 76 Chester Municipal Landfill | | Penobscot | ME | |
| 77 Corinth Municipal Landfill | | Penobscot | ME | |
| 78 Dolby Landfill | | Penobscot | ME | |
| 79 Garland Municipal Landfill | | Penobscot | ME | |
| 80 Greenfield Municipal Landfill | | Penobscot | ME | |

U.S. Environmental Protection Agency
List of Municipal Solid Waste Landfills
MAINE

| Landfill Name | Landfill City | County | State | Zip |
|---------------|---------------------------------------|------------|-------|-----|
| 81 | Howland Municipal Landfill | Penobscot | ME | |
| 82 | Hudson Municipal Landfill | Penobscot | ME | |
| 83 | Kenduskeag Municipal Landfill | Penobscot | ME | |
| 84 | Lagrange Municipal Landfill | Penobscot | ME | |
| 85 | Lincoln Municipal Landfill | Penobscot | ME | |
| 86 | Milford Municipal Landfill | Penobscot | ME | |
| 87 | Patten Municipal Landfill | Penobscot | ME | |
| 88 | Sawyer Env. Rec. Fac. Conv. LF | Penobscot | ME | |
| 89 | Williamantic Municipal Landfill | Penobscot | ME | |
| 90 | Winn Municipal Landfill | Penobscot | ME | |
| 91 | Greenville Municipal Landfill | Piscata | ME | |
| 92 | Lake View Plt Municipal Landfill | Piscata | ME | |
| 93 | Monson Municipal Landfill | Piscata | ME | |
| 94 | Sebec Municipal Landfill | Piscata | ME | |
| 95 | Bath Municipal Landfill | Sagadahoc | ME | |
| 96 | Bowdoinham Municipal Landfill | Sagadahoc | ME | |
| 97 | Phippsburg Municipal Landfill | Sagadahoc | ME | |
| 98 | Topsham Municipal Landfill | Sagadahoc | ME | |
| 99 | Woolwich Municipal Landfill | Sagadahoc | ME | |
| 100 | Anson Municipal Landfill | Somerset | ME | |
| 101 | Athens Municipal Landfill | Somerset | ME | |
| 102 | Bingham Municipal Landfill | Somerset | ME | |
| 103 | Consolidated Waste Services | Somerset | ME | |
| 104 | Harmony Municipal Landfill | Somerset | ME | |
| 105 | Hartland Municipal Landfill | Somerset | ME | |
| 106 | Jackman Municipal Landfill | Somerset | ME | |
| 107 | Mercer Municipal Landfill | Somerset | ME | |
| 108 | Pleasant Ridge Plt Municipal Landfill | Somerset | ME | |
| 109 | Skowhegan Municipal Landfill | Somerset | ME | |
| 110 | Solon Municipal Landfill | Somerset | ME | |
| 111 | Starks Municipal Landfill | Somerset | ME | |
| 112 | The Forks Municipal Landfill | Somerset | ME | |
| 113 | Belmont Municipal Landfill | Waldo | ME | |
| 114 | Brooks Municipal Landfill | Waldo | ME | |
| 115 | Freedom Municipal Landfill | Waldo | ME | |
| 116 | Islesboro Municipal Landfill | Waldo | ME | |
| 117 | Swanville Municipal Landfill | Waldo | ME | |
| 118 | Addison Municipal Landfill | Washington | ME | |
| 119 | Alexander Municipal Landfill | Washington | ME | |
| 120 | Anderson's Landfill | Washington | ME | |

U.S. Environmental Protection Agency
List of Municipal Solid Waste Landfills
MAINE

| Landfill Name | Landfill City | County | State | Zip |
|---------------|-----------------------------------|------------|-------|-----|
| 121 | Beddington Municipal Landfill | Washington | ME | |
| 122 | Calais Municipal Landfill | Washington | ME | |
| 123 | Columbia Falls Municipal Landfill | Washington | ME | |
| 124 | Danforth Municipal Landfill | Washington | ME | |
| 125 | Down East Landfill | Washington | ME | |
| 126 | East Machias Municipal Landfill | Washington | ME | |
| 127 | Jonesboro Municipal Landfill | Washington | ME | |
| 128 | Jonesport Municipal Landfill | Washington | ME | |
| 129 | Lubec Municipal Landfill | Washington | ME | |
| 130 | Machias Municipal Landfill | Washington | ME | |
| 131 | Machiasport Municipal Landfill | Washington | ME | |
| 132 | Princeton Municipal Landfill | Washington | ME | |
| 133 | Talmadge Municipal Landfill | Washington | ME | |
| 134 | Topsfield Municipal Landfill | Washington | ME | |
| 135 | Vanceboro Municipal Landfill | Washington | ME | |
| 136 | Wesley Municipal Landfill | Washington | ME | |
| 137 | Arundel Municipal Landfill | York | ME | |

U.S. Environmental Protection Agency
List of Municipal Solid Waste Landfills
MICHIGAN

| Landfill Name | Landfill City | County | State | Zip |
|---------------------------------------|-----------------|------------|-------|-------|
| 1 Munising, City of | Munising | Alger | MI | 49862 |
| 2 L'Anse, Village of, Disposal | Lanse | Baraga | MI | 49946 |
| 3 Hastings Sanitary Service Inc | Hastings | Barry | MI | 49058 |
| 4 Bay Co. Development, Inc. | Beaver | Bay | MI | 48631 |
| 5 Traxler Landfill | Pinconning | Bay | MI | 48631 |
| 6 Forest Lawn Landfill | Three Oaks | Berrien | MI | 49128 |
| 7 Forest Lawn Landfill | Three Oaks | Berrien | MI | 49128 |
| 8 Orchard Hills Sanitary Landfill | Watervliet | Berrien | MI | 49098 |
| 9 Southeast Berrien Co. Landfill | Bertrand | Berrien | MI | 49107 |
| 10 C&C Landfill, Inc. | Convis | Calhoun | MI | 49068 |
| 11 Cedar Ridge Recycling & Disp. Fac. | Eveline | Charlevoix | MI | 49720 |
| 12 Dafter Sanitary Landfill | Dafter | Chippewa | MI | 49724 |
| 13 Superior Sanitation Landfill | Rudyard | Chippewa | MI | 49780 |
| 14 Granger Waste Management #2 | Watertown | Clinton | MI | 48837 |
| 15 Granger Waste Management | Dewitt | Clinton | MI | 48906 |
| 16 Crawford-Otsego Landfill | Maple Forest | Crawford | MI | 49738 |
| 17 Delta Solid Waste Management | Escanaba | Delta | MI | 49829 |
| 18 Meade Publishing Papers | Wells | Delta | MI | 49829 |
| 19 Central Landfill Authority | | Dickinson | MI | |
| 20 Champion International Corp. | Breigung | Dickinson | MI | 49870 |
| 21 Citizens Disposal, Inc. | Mundy | Genesee | MI | 48439 |
| 22 Grand Blanc Landfill | Mundy | Genesee | MI | 48439 |
| 23 Pollard Disposal, Inc. | Montrose | Genesee | MI | 48457 |
| 24 Seymour Road Landfill, Inc. | Montrose | Genesee | MI | 48457 |
| 25 Calumet Township SLF | Calumet | Houghton | MI | 49913 |
| 26 Township of Duncan SLF | Duncan | Houghton | MI | 49943 |
| 27 Cove Sanitary Landfill | Sheridan | Huron | MI | 48413 |
| 28 Granger Waste Management #1 | Lansing | Ingham | MI | 48906 |
| 29 Pitsch Landfill | Orleans | Ionia | MI | 48809 |
| 30 Jackson County Sanitary Landfill | Leoni | Jackson | MI | 49202 |
| 31 Jackson Co. Landfill #2 | Leoni | Jackson | MI | 49201 |
| 32 Kent County S. Kent Landfill | Byron | Kent | MI | 49315 |
| 33 Lapeer County Landfill | Burnside | Lapeer | MI | 48416 |
| 34 Glen's Sanitary Landfill | Kasson | Leelanau | MI | 49664 |
| 35 Laidlaw Waste Systems (Adrian) | Palmyra | Lenawee | MI | 49221 |
| 36 Mackinac Island, City of, SLF | Mackinac Island | Mackinac | MI | 49757 |
| 37 Pinetree Acres, Inc. | Lenox | Macomb | MI | 48062 |
| 38 Harlands Sanitary Landfill | Stronach | Manistee | MI | 49660 |
| 39 Packaging Corp. of America LF | Stronach | Manistee | MI | 49660 |
| 40 Marquette Area Materials Mgmt. | Sands | Marquette | MI | 49855 |

U.S. Environmental Protection Agency
List of Municipal Solid Waste Landfills
MICHIGAN

| Landfill Name | Landfill City | County | State | Zip |
|--|---------------|-------------|-------|-------|
| 41 Marquette County SWMA Landfill | Sands | Marquette | MI | 49855 |
| 42 Richmond Twp. Sanitary Landfill | Richmond | Marquette | MI | 49871 |
| 43 Michigan Environs., Inc. | Menominee | Menominee | MI | 49858 |
| 44 Michigan Environs. Cell D Phase II | Menominee | Menominee | MI | 49858 |
| 45 Midland, City of, Sanitary Landfill | Midland | Midland | MI | 48640 |
| 46 Salzburg Road Sanitary Landfill | Midland | Midland | MI | 48667 |
| 47 Montmorency/Oscoda Joint SLF | Loud | Montmorency | MI | 49709 |
| 48 Muskegon Co. Solid Waste Facility | Moorland | Muskegon | MI | 49442 |
| 49 Muskegon Co. Solid Waste (Type II) | Moorland | Muskegon | MI | 49442 |
| 50 White Lake Landfill | Whitehall | Muskegon | MI | 49461 |
| 51 White Lake Landfill, Inc. #1 | Whitehall | Muskegon | MI | 49461 |
| 52 White Land Landfill, Inc. | Whitehall | Muskegon | MI | 49461 |
| 53 Collier Rd Landfill | Pontiac | Oakland | MI | 48055 |
| 54 Eagle Valley | Orion | Oakland | MI | 48057 |
| 55 Lyon Development Co.-Phase II | S. Lyon | Oakland | MI | 48165 |
| 56 SE Oakland Co. Incin. Auth. SLF | Avon | Oakland | MI | 48063 |
| 57 Waterford Hills Landfill | Waterford | Oakland | MI | 48054 |
| 58 Wayne Oakland-Auburn Joss | Pontiac | Oakland | MI | 48055 |
| 59 K&W Landfill, Inc. | Greenland | Ontonagon | MI | 49929 |
| 60 Richmond Sanitary Landfill | Richmond | Osceola | MI | 49677 |
| 61 Fenske Landfills, Inc. | Tallmadge | Ottawa | MI | 49504 |
| 62 Laidlaw Waste Systems | Polkton | Ottawa | MI | 49404 |
| 63 Ottawa County Farms | Polkton | Ottawa | MI | 49404 |
| 64 Roscommon County Landfill | Higgins | Roscommon | MI | 48653 |
| 65 Peoples Garbage Disposal, Inc. | Taymouth | Saginaw | MI | 48415 |
| 66 Sexton-Miller Road SLF | James | Saginaw | MI | 48603 |
| 67 Taymouth Landfill | Taymouth | Saginaw | MI | 48415 |
| 68 Tri-City Landfill | Bridgehampton | Sanilac | MI | 48919 |
| 69 Manistique-Schoolcraft LF | Hiawatha | Schoolcraft | MI | 49854 |
| 70 Venice Park Development | Venice | Shiawassee | MI | 48449 |
| 71 Fort Gratiot Sanitary Landfill | Fort Gratiot | St. Clair | MI | 48060 |
| 72 Smiths Creek Landfill | Kimball | St. Clair | MI | 48074 |
| 73 Westside Landfill, Inc. | Fabius | St. Joseph | MI | 49093 |
| 74 Westside Landfill, Inc. | Fabius | St. Joseph | MI | 49093 |
| 75 Ann Arbor Sanitary Landfill | Pittsfield | Washtenaw | MI | 48104 |
| 76 Browning-Ferris Ind of SE MI | Salem | Washtenaw | MI | 48167 |
| 77 Chelsea Village Landfill | Lyndon | Washtenaw | MI | 48118 |
| 78 City Sand & Landfill, Inc. | Sumpter | Wayne | MI | 48111 |
| 79 Riverview Land Preserve | Riverview | Wayne | MI | 48192 |
| 80 Wexford County SLF | Cedar Creek | Wexford | MI | 49601 |

U.S. Environmental Protection Agency
List of Municipal Solid Waste Landfills
MINNESOTA

| Landfill Name | Landfill City | County | State | Zip |
|--|---------------------|---------------|-------|-------|
| 1 Aitkin Area Sanitary Landfill | Aitkin | Aitkin | MN | 56431 |
| 2 Anoka Reg. Mixed MSW Disposal Facility | Ramsey | Anoka | MN | 55303 |
| 3 Blue Earth County Ponderosa Landfill | Mankato | Blue Earth | MN | 56001 |
| 4 Brown County Sanitary Landfill | Sleepy Eye | Brown | MN | 56085 |
| 5 Carlton County Landfill #2 | Carlton | Carlton | MN | 55718 |
| 6 Cass County Longville Remir Area SLF | Walker | Cass | MN | 56484 |
| 7 Cass County Walker-Hackensack SLF | Walker | Cass | MN | 56484 |
| 8 Chippewa County Sanitary Landfill | Montevideo | Chippewa | MN | 56265 |
| 9 Clay County Sanitary Landfill | Moorhead | Clay | MN | 56560 |
| 10 Cook County Sanitary Landfill | Grand Marais | Cook | MN | 55604 |
| 11 Cottonwood Sanitary Landfill | Windom | Cottonwood | MN | 56101 |
| 12 Crow Wing Sanitary Landfill | Brainerd | Crow Wing | MN | 56401 |
| 13 Burnsville Sanitary Landfill | Burnsville | Dakota | MN | 55337 |
| 14 Pine Bend Sanitary Landfill | Inver Grove Hts | Dakota | MN | 55075 |
| 15 Dodge County Sanitary Landfill | Mantorville | Dodge | MN | 55955 |
| 16 Kluver Sanitary Landfill | Alexandria | Douglas | MN | 56308 |
| 17 Albert Lea Sanitary Landfill | Albert Lea | Freeborn | MN | 56007 |
| 18 Red Wing Sanitary Landfill | Red Wing | Goodhue | MN | 55066 |
| 19 Woodlake Sanitary Landfill | Medina | Hennepin | MN | 55340 |
| 20 Isanti-Chisago Counties Sanitary Landfill | Center City | Isanti | MN | 55012 |
| 21 Grand Rapids Area Sanitary Landfill | Grand Rapids | Itasca | MN | 55744 |
| 22 East Central Sanitary Landfill | Mora | Kanabec | MN | 55051 |
| 23 Kandiyohi County Sanitary Landfill | Willmar | Kandiyohi | MN | 56201 |
| 24 Anderson-Kittson County Sanitary Landfill | Lake Bronson | Kittson | MN | 56734 |
| 25 Koochiching Sanitary Landfill | International Falls | Koochiching | MN | 56649 |
| 26 Northome Modified Sanitary Landfill | International Falls | Koochiching | MN | 56649 |
| 27 Sun Prairie Sanitary Landfill | Montgomery | LeSueur | MN | 56069 |
| 28 Tellijohn Sanitary Landfill | LeSueur | LeSueur | MN | 56058 |
| 29 Lake of the Woods Sanitary Landfill | Baudette | Lk of the Wds | MN | 56623 |
| 30 Lyon County Sanitary Landfill | Marshall | Lyon | MN | 56258 |
| 31 McLeod Landfill, Inc. | Glencoe | McLeod | MN | 55336 |
| 32 Meeker County Sanitary Landfill | Litchfield | Meeker | MN | 55355 |
| 33 Greater Morrison Sanitary Landfill | Little Falls | Morrison | MN | 56345 |
| 34 Adams Sanitary Landfill | Adams | Mower | MN | 55909 |
| 35 Murray County Sanitary Landfill | Slayton | Murray | MN | 56172 |
| 36 Nobles County Sanitary Landfill | Rushmore | Nobles | MN | 56168 |
| 37 Olmsted County-Kalmar Sanitary Landfill | Kalmar Township | Olmsted | MN | 59904 |
| 38 Fergus Falls Sanitary Landfill | Fergus Falls | Otter Tail | MN | 56537 |
| 39 North East Otter Tail Sanitary Landfill | Fergus Falls | Otter Tail | MN | 56537 |
| 40 Pipestone County Sanitary Landfill | Pipestone | Pipestone | MN | 56164 |

U.S. Environmental Protection Agency
 List of Municipal Solid Waste Landfills
MINNESOTA

| Landfill Name | Landfill City | County | State | Zip |
|--------------------------------------|---------------|-------------|-------|-------|
| 41 Polk County Sanitary Landfill | Crookston | Polk | MN | 56716 |
| 42 Redwood County Sanitary Landfill | St. James | Redwood | MN | 56283 |
| 43 Renville County Sanitary Landfill | Olivia | Renville | MN | 56277 |
| 44 Rice County Sanitary Landfill | Dundas | Rice | MN | 55109 |
| 45 Rock County Sanitary Landfill | Luverne | Rock | MN | 56156 |
| 46 Salol Sanitary Landfill | Roseau | Roseau | MN | 56751 |
| 47 Elk River Sanitary Landfill | Elk River | Sherburne | MN | 55330 |
| 48 East Mesaba Sanitary Landfill | Virginia | St. Louis | MN | 55792 |
| 49 Hibbing Sanitary Landfill | Duluth | St. Louis | MN | 55805 |
| 50 Highway 77 Seasonal Landfill | Tower | St. Louis | MN | 55790 |
| 51 WLSSD Sanitary Landfill | Duluth | St. Louis | MN | 55806 |
| 52 Steele County Sanitary Landfill | Owatonna | Steele | MN | 55060 |
| 53 Waseca County Sanitary Landfill | Waseca | Waseca | MN | 56093 |
| 54 Watonwan County Sanitary Landfill | St. James | Watonwan | MN | 56081 |
| 55 Winona County Sanitary Landfill | Winona | Winona | MN | 55987 |
| 56 Yonak Sanitary Landfill | Buffalo | Wright | MN | 55313 |
| 57 Yellow Medicine County SLF | Clarkfield | Yellow Med. | MN | 56223 |

U.S. Environmental Protection Agency
List of Municipal Solid Waste Landfills
MISSOURI

| Landfill Name | Landfill City | County | State | Zip |
|---|-----------------|--------|-------|-------|
| 1 3M Co., Nevada, MO, Plant SLF | Nevada | | MO | 64772 |
| 2 A&M Sanitary Landfill | Creighton | | MO | 64739 |
| 3 Atchison County Sanitary Landfill | Rockport | | MO | 64482 |
| 4 Autoshred, Inc. Sanitary Landfill | Warrensburg | | MO | 64093 |
| 5 Ava Missouri Sanitary Landfill | Ava | | MO | 65608 |
| 6 Boonville Sanitary Landfill | Boonville | | MO | 65233 |
| 7 Brown Sanitary Landfill | Macon | | MO | 63552 |
| 8 Butler County Landfill | Poplar Bluff | | MO | 63901 |
| 9 C&S Sanitary Landfill | St. Clair | | MO | 63077 |
| 10 California, City of, SLF No. 2 | California | | MO | 65018 |
| 11 Cape Girardeau, City of, SLF | Cape Girardeau | | MO | 63701 |
| 12 Central Missouri Landfill, Inc. | Sedalia | | MO | 65301 |
| 13 Centralia Sanitary Landfill | Centralia | | MO | 65240 |
| 14 Centropolis Sanitary Landfill | Kansas City | | MO | 64126 |
| 15 Columbia, City of, Sanitary Landfill | Columbia | | MO | 65205 |
| 16 Crawford County Sanitary Landfill | Steelville | | MO | 65565 |
| 17 Double "D" Sanitary Landfill | Carrollton | | MO | 64633 |
| 18 Edward Mehl Landfill | Casdenton | | MO | 65020 |
| 19 Eigenbein Sanitary Landfill | Waynesville | | MO | 65583 |
| 20 Farmer's Stone Products Co. SLF | Utica | | MO | 64486 |
| 21 Fort Leonard Wood Sanitary Landfill | Ft. Leonard | | MO | 65473 |
| 22 Fred Weber, Inc. Sanitary Landfill | Maryland Hghts. | | MO | |
| 23 Fredericktown, City of, SLF | Frederickton | | MO | 63645 |
| 24 Fulton, City of, Sanitary Landfill | Fulton | | MO | 65251 |
| 25 Gasconade-Morrison SLF | Gasconade | | MO | 65036 |
| 26 Generally Hauling Sanitary Landfill | Union | | MO | 63084 |
| 27 Gentry County Sanitary Landfill | Albany | | MO | 64402 |
| 28 Hannibal Sanitary Landfill | Hannibal | | MO | 63401 |
| 29 Hartville Landfill | Hartville | | MO | 65667 |
| 30 Henderson Sanitary Landfill | Galt | | MO | 64641 |
| 31 Henry County Sanitary Landfill | Clinton | | MO | 64735 |
| 32 Hersann Sanitary Landfill | Hersann | | MO | 65041 |
| 33 J-Z Disposal Sanitary Landfill | Wright City | | MO | 63390 |
| 34 Jackson Sanitary Landfill | Jackson | | MO | 63755 |
| 35 Joplin-Route P Sanitary Landfill | Joplin | | MO | 64802 |
| 36 Kahle Sanitary Landfill #6 | Owensville | | MO | 65559 |
| 37 Kirksville Sanitary Landfill | Kirksville | | MO | 63501 |
| 38 Lake City Army Amm Plant SLF | Independence | | MO | 64051 |
| 39 Land & Resource Recovery, Inc. | Jefferson City | | MO | 65101 |
| 40 Lasar Sanitary Landfill | Lasar | | MO | 64759 |

U.S. Environmental Protection Agency
List of Municipal Solid Waste Landfills
MISSOURI

| Landfill Name | Landfill City | County | State | Zip |
|---|-----------------|--------|-------|-------|
| 41 Lee's Summit SLF | Lee's Summit | | MO | 64063 |
| 42 Lesons Sanitary Landfill | Dexter | | MO | 63841 |
| 43 Marshall, City of, Sanitary Landfill | Marshall | | MO | 65340 |
| 44 Maryville Sanitary Landfill | Maryville | | MO | 64468 |
| 45 McDowell Sanitary Landfill | Independence | | MO | 64050 |
| 46 Melanco Ltd SLF | Sugar Creek | | MO | 64056 |
| 47 Mexico Sanitary Landfill | Mexico | | MO | 65265 |
| 48 Mississippi Co. Sanitary Landfill | Charleston | | MO | 63839 |
| 49 Moberly Sanitary Landfill | Moberly | | MO | 65270 |
| 50 Modern Sanitation SLF | Osage Beach | | MO | 65065 |
| 51 Montgomery City Sanitary Landfill | Montgomery City | | MO | 63363 |
| 52 Nat'l Refractories & Min. SLF | Mexico | | MO | 65265 |
| 53 Nevada Sanitary Landfill | Nevada | | MO | 64772 |
| 54 New Halls Ferry Sanitary Landfill | St. Louis | | MO | 63146 |
| 55 New Madrid County Sanitary Landfill | New Madrid | | MO | 63869 |
| 56 Newton-McDonald County SLF | Neosho | | MO | 64850 |
| 57 Northside Sanitary Landfill | Washington | | MO | 63090 |
| 58 Northwest Landfill | Laurie | | MO | 65038 |
| 59 Perry County Sanitary Landfill | Perryville | | MO | 63775 |
| 60 Pesiscot County Landfill | Caruthersville | | MO | 63830 |
| 61 Phelps County Sanitary Landfill | Rolla | | MO | 65401 |
| 62 Renfro's Sanitary Landfill | Kimberling City | | MO | |
| 63 Ruable I Sanitary Landfill | Independence | | MO | 64051 |
| 64 Ruable Serv. Co. SLF #2 | Independence | | MO | 64051 |
| 65 Rye Creek Sanitary Landfill | Kirksville | | MO | 63501 |
| 66 Salea Sanitary Landfill | Salea | | MO | 65560 |
| 67 Savannah Sanitary Landfill | Savannah | | MO | 64485 |
| 68 Schroder Solid Waste Landfill | LaGrange | | MO | 63448 |
| 69 Scott County Sanitary Landfill | Benton | | MO | 63736 |
| 70 Sedalia, City of, Sanitary Landfill | Sedalia | | MO | 65301 |
| 71 Southeast Sanitary Landfill | Kansas City | | MO | 64132 |
| 72 Springfield Sanitary Landfill | Springfield | | MO | 65802 |
| 73 St. Joseph Sanitary Landfill | St. Joseph | | MO | 64501 |
| 74 St. Louis Co., Sanitary Landfill | Maryland Hgts | | MO | |
| 75 St. Jude Ind. Park Sanitary Landfill | New Madrid | | MO | 63869 |
| 76 St. Francis County SLF | Bonne Terre | | MO | 63628 |
| 77 Sutton & Sons Refuse Disp. Svc. SLF | Bowling Green | | MO | 63334 |
| 78 T&C Sanitary Landfill | Aurora | | MO | 65605 |
| 79 Teter Sanitary Landfill | Macon | | MO | 63552 |
| 80 Viburnue City Sanitary Landfill | Viburnue | | MO | 65366 |

U.S. Environmental Protection Agency
List of Municipal Solid Waste Landfills
MISSOURI

| Landfill Name | Landfill City | County | State | Zip |
|-------------------------------------|----------------|--------|-------|-------|
| 81 Washington Municipal Landfill-SQ | Washington | | MO | 63090 |
| 82 Washington County Landfill | Potosi | | MO | 63664 |
| 83 Wat-Park Sanitary Landfill | Dixon | | MO | 65459 |
| 84 Wayne Co. Sanitary Landfill #2 | Greenville | | MO | 63944 |
| 85 Welston Sanitary Landfill | Butler | | MO | 64730 |
| 86 West County Disposal, Ltd. | Valley Park | | MO | 63088 |
| 87 West Plains, City of, SLF | West Plains | | MO | 65773 |
| 88 West Lake Sanitary Landfill | Bridgeton | | MO | 63044 |
| 89 Willow Springs Sanitary Landfill | Willow Springs | | MO | 65793 |
| 90 Woods Chapel Sanitary Landfill | Shawnee | | MO | 66203 |

U.S. Environmental Protection Agency
List of Municipal Solid Waste Landfills
MISSISSIPPI

| Landfill Name | Landfill City | County | State | Zip |
|--|----------------|-----------|-------|-------|
| 1 Plantation Oaks Sanitary Landfill | Sibley | Adams | MS | 39165 |
| 2 Alcorn County Sanitary Landfill | | Alcorn | MS | 38834 |
| 3 Attala County Landfill | | Attala | MS | 39090 |
| 4 Bolivar County Landfill at Cleveland | | Bolivar | MS | 38732 |
| 5 Bolivar County Landfill at Rosedale | | Bolivar | MS | 38732 |
| 6 Bolivar County Landfill at Shelby | | Bolivar | MS | 38732 |
| 7 Knox Landfill | Okolona | Chickasaw | MS | 38860 |
| 8 Choctaw County Sanitary Landfill | | Choctaw | MS | 39735 |
| 9 Clarke County Sanitary Landfill | | Clarke | MS | 39355 |
| 10 West Point Sanitary Landfill | West Point | Clay | MS | 39773 |
| 11 Clarksdale Sanitary Landfill | Clarksdale | Coahoma | MS | 38614 |
| 12 Collins Sanitary Landfill | Collins | Covington | MS | 39428 |
| 13 DeSoto County Sanitary Landfill | | DeSoto | MS | 38632 |
| 14 Camp Shelby Sanitary Landfill | Hattiesburg | Forrest | MS | 39401 |
| 15 Forrest County Landfill at Beat 2 | | Forrest | MS | 39401 |
| 16 Forrest County Landfill at Beat 3 | | Forrest | MS | 39401 |
| 17 Forrest County Landfill at Beat 4 | | Forrest | MS | 39401 |
| 18 Franklin County Sanitary Landfill | | Franklin | MS | 39653 |
| 19 George County Sanitary Landfill | | George | MS | 39452 |
| 20 Grenada County Sanitary Landfill | | Grenada | MS | 38901 |
| 21 Gulf Pines Sanitary Landfill | Ocean Springs | Harrison | MS | 39564 |
| 22 Harrison County Landfill | | Harrison | MS | 39502 |
| 23 Pecan Grove Sanitary Landfill | Pass Christian | Harrison | MS | 39571 |
| 24 Three Rivers Rd Sanitary Landfill | Biloxi | Harrison | MS | 39532 |
| 25 Hinds County Sanitary Landfill | | Hinds | MS | 39205 |
| 26 Jackson Sanitary Landfill | Jackson | Hinds | MS | 39205 |
| 27 Durant Sanitary Landfill | Durant | Holmes | MS | 39063 |
| 28 Pickens Sanitary Landfill | Pickens | Holmes | MS | 39146 |
| 29 Humphreys County Sanitary Landfill | | Humphreys | MS | 39038 |
| 30 Issaquena County Landfill | | Issaquena | MS | 39113 |
| 31 Fulton Sanitary Landfill | Fulton | Itawamba | MS | 38843 |
| 32 Itawamba County District 2 Landfill | | Itawamba | MS | 38843 |
| 33 Jackson County Sanitary Landfill | | Jackson | MS | 39567 |
| 34 Bay Springs Sanitary Landfill | Bay Springs | Jasper | MS | 39422 |
| 35 Heidelberg Sanitary Landfill | Heidelberg | Jasper | MS | 39429 |
| 36 Jefferson County Sanitary Landfill | | Jefferson | MS | 39069 |
| 37 Jefferson Davis County Landfill | | Jefferson | MS | 39474 |
| 38 Bush Sanitary Landfill at Laurel | Laurel | Jones | MS | 39441 |
| 39 Scooba Landfill | Scooba | Kemper | MS | 39358 |
| 40 Oxford Sanitary Landfill | Oxford | Lafayette | MS | 38655 |

U.S. Environmental Protection Agency
List of Municipal Solid Waste Landfills
MISSISSIPPI

| Landfill Name | Landfill City | County | State | Zip |
|---------------------------------------|---------------|--------------|-------|-------|
| 41 Bush Sanitary Landfill | | Lamar | MS | 39441 |
| 42 Lamar County Sanitary Landfill | | Lamar | MS | 39475 |
| 43 Meridian Sanitary Landfill | Meridian | Lauderdale | MS | 39302 |
| 44 Pine Ridge Landfill | Jackson | Lauderdale | MS | 39205 |
| 45 Leake County Sanitary Landfill | | Leake | MS | 39057 |
| 46 Lee County Sanitary Landfill | | Lee | MS | 38801 |
| 47 Greenwood Sanitary Landfill | Greenwood | Leflore | MS | 38930 |
| 48 Leflore County Sanitary Landfill | | Leflore | MS | 38930 |
| 49 Brookhaven Sanitary Landfill | Brookhaven | Lincoln | MS | 39601 |
| 50 Columbus Sanitary Landfill | Columbus | Lowndes | MS | 39701 |
| 51 Canton Sanitary Landfill | Canton | Madison | MS | 39046 |
| 52 Little Dixie Sanitary Landfill | | Madison | MS | 39213 |
| 53 Columbia Sanitary Landfill | Columbia | Marion | MS | 39429 |
| 54 Marshall County Sanitary Landfill | | Marshall | MS | 38635 |
| 55 Monroe County Sanitary Landfill | | Monroe | MS | 39730 |
| 56 Winona Sanitary Landfill | Winona | Montgomery | MS | 38967 |
| 57 Newton County Sanitary Landfill | | Newton | MS | 39327 |
| 58 Noxubee County Sanitary Landfill | | Noxubee | MS | 39341 |
| 59 MSU Landfill | MS State | Oktibbeha | MS | 39762 |
| 60 Oktibbeha County Sanitary Landfill | | Oktibbeha | MS | 39759 |
| 61 Sardis Sanitary Landfill | Sardis | Panola | MS | 38666 |
| 62 Central Landfill | Carriere | Pearl River | MS | 39426 |
| 63 Perry County Landfill | | Perry | MS | 39462 |
| 64 Percy Quin State Park Landfill | McComb | Pike | MS | 39648 |
| 65 Pike County Sanitary Landfill | | Pike | MS | 39652 |
| 66 Pontotoc County Sanitary Landfill | | Pontotoc | MS | 38863 |
| 67 Prentiss County Sanitary Landfill | | Prentiss | MS | 38829 |
| 68 Quitman County Sanitary Landfill | | Quitman | MS | 38646 |
| 69 Pearl Sanitary Landfill | Pearl | Rankin | MS | 39208 |
| 70 Pelahatchie Sanitary Landfill | Pelahatchie | Rankin | MS | 39145 |
| 71 Clearview Environ. Cont. Facility | Lake | Scott | MS | 39092 |
| 72 Sharkey County Sanitary Landfill | | Sharkey | MS | 39159 |
| 73 Circle S Landfill | Pinola | Simpson | MS | 39149 |
| 74 Magee Solid Waste Disposal Fac. | Magee | Simpson | MS | 39111 |
| 75 Mendenhall Sanitary Landfill | Mendenhall | Simpson | MS | 39114 |
| 76 Stone County Landfill/Rock Hill | | Stone | MS | 39577 |
| 77 Stone County Landfill/Proj. Rd. | | Stone | MS | 39577 |
| 78 Sunflower County SLF/Drew | | Sunflower | MS | 38751 |
| 79 Sunflower Co. SLF/Indianola | Indianola | Sunflower | MS | 38751 |
| 80 Sumner, Tutweiler-Webb SLF | Sumner | Tallahatchie | MS | 38963 |

U.S. Environmental Protection Agency
 List of Municipal Solid Waste Landfills
MISSISSIPPI

| Landfill Name | Landfill City | County | State | Zip |
|---------------------------------------|---------------|------------|-------|-------|
| 81 Tippah County Sanitary Landfill | | Tippah | MS | 38663 |
| 82 Tishomingo County SLF | | Tishomingo | MS | 38852 |
| 83 Tunica County SLF | | Tunica | MS | 38676 |
| 84 New Albany SLF | New Albany | Union | MS | 38652 |
| 85 Downey Landfill | Vicksburg | Warren | MS | 39180 |
| 86 W.T. Ewell Landfill | Vicksburg | Warren | MS | 39180 |
| 87 Warren Co. LF/Standard Hill | Vicksburg | Warren | MS | 39180 |
| 88 Warren Co. LF/Halls Ferry Rd. | Vicksburg | Warren | MS | 39180 |
| 89 Big River Sanitary Landfill | Greenville | Washington | MS | 38702 |
| 90 Leland Solid Waste Landfill | Leland | Washington | MS | 39756 |
| 91 Wayne County Sanitary Landfill | | Wayne | MS | 39367 |
| 92 Webster County Sanitary Landfill | | Webster | MS | 39771 |
| 93 Wilkinson Co. SLF/Centreville | | Wilkinson | MS | 39669 |
| 94 Wilkinson Co. SLF/Woodville | | Wilkinson | MS | 39669 |
| 95 Louisville Solid Waste Landfill | Louisville | Winston | MS | 39339 |
| 96 Water Valley Sanitary Landfill | Water Valley | Yalobusha | MS | 38965 |
| 97 Yalobusha County Sanitary Landfill | | Yalobusha | MS | 38965 |

U.S. Environmental Protection Agency
List of Municipal Solid Waste Landfills
MONTANA

| Landfill Name | Landfill City | County | State Zip |
|---|---------------|---------------|-----------|
| 1 Dell Unlicensed Landfill | Dillon | Beaverhead | MT |
| 2 Dillon Landfill | Dillon | Beaverhead | MT |
| 3 Grant Unlicensed Landfill | Dillon | Beaverhead | MT |
| 4 Jackson Unlicensed Landfill | Dillon | Beaverhead | MT |
| 5 Lima and Vicinity Landfill | Lima | Beaverhead | MT |
| 6 Wisdom Unlicensed Landfill | Dillon | Beaverhead | MT |
| 7 Crow Agency Unlicensed Landfill | Crow Agency | Big Horn | MT |
| 8 Hardin Landfill | Hardin | Big Horn | MT |
| 9 Spring Creek Coal Co. Landfill | Decker | Big Horn | MT |
| 10 Chinook, City of, Landfill | Chinook | Blaine | MT |
| 11 Townsend Landfill | Townsend | Broadwater | MT |
| 12 Ekalaka Landfill | Ekalaka | Carter | MT |
| 13 Great Falls, City of, Landfill | Great Falls | Cascade | MT |
| 14 High Plains Sanitary Landfill, Site II | Great Falls | Cascade | MT |
| 15 High Plains Sanitary Landfill, Site I | Great Falls | Cascade | MT |
| 16 Malmstrom AFB Landfill | Malmstrom AFB | Cascade | MT |
| 17 ULM & Vicinity Landfill | Great Falls | Cascade | MT |
| 18 Big Sandy Unlicensed Landfill | Big Sandy | Chouteau | MT |
| 19 Loma & Vicinity Landfill | Fort Benton | Chouteau | MT |
| 20 Custer County Landfill | Miles City | Custer | MT |
| 21 Daniels County Landfill | Scobey | Daniels | MT |
| 22 Glendive Landfill | Glendive | Dawson | MT |
| 23 Anaconda-Deer Lodge Landfill | Anaconda | Deer Lodge | MT |
| 24 Baker & Vicinity Landfill | Baker | Fallon | MT |
| 25 Plevna Landfill | Plevna | Fallon | MT |
| 26 Lewiston Landfill | Lewiston | Fergus | MT |
| 27 Sanitation, Inc. Landfill | Lewiston | Fergus | MT |
| 28 Winifred Unlicensed Landfill | Winifred | Fergus | MT |
| 29 Flathead County Landfill | Kalispell | Flathead | MT |
| 30 Bozeman, City of, Landfill | Bozeman | Gallatin | MT |
| 31 Logan Landfill | Bozeman | Gallatin | MT |
| 32 Jordan Landfill | Jordan | Garfield | MT |
| 33 Browning Landfill | Browning | Glacier | MT |
| 34 Cut Bank Landfill | Cut Bank | Glacier | MT |
| 35 Lavina Landfill | Lavina | Golden Valley | MT |
| 36 Ryegate Refuse Disposal Site | Ryegate | Golden Valley | MT |
| 37 Philipsburg Landfill | Philipsburg | Granite | MT |
| 38 Unified Disposal District Landfill | Havre | Hill | MT |
| 39 City-County Sanitation Landfill | Helena | Jefferson | MT |
| 40 Jefferson County Landfill | Boulder | Jefferson | MT |

U.S. Environmental Protection Agency
List of Municipal Solid Waste Landfills
MONTANA

| Landfill Name | Landfill City | County | State Zip |
|--------------------------------------|---------------------|---------------|-----------|
| 41 Whitehall Landfill | Boulder | Jefferson | MT |
| 42 Geysler Landfill | Stanford | Judith Basin | MT |
| 43 Hobson Landfill | Stanford | Judith Basin | MT |
| 44 Stanford (Site 2) Landfill | Stanford | Judith Basin | MT |
| 45 Polson Landfill | Polson | Lake | MT |
| 46 Augusta Landfill | Augusta | Lewis & Clark | MT |
| 47 Helena Landfill | Helena | Lewis & Clark | MT |
| 48 Lincoln Landfill | Lincoln | Lewis & Clark | MT |
| 49 Marysville Unlicensed Landfill | Helena | Lewis & Clark | MT |
| 50 Scratchgravel Landfill | Helena | Lewis & Clark | MT |
| 51 Chester Landfill | Chester | Liberty | MT |
| 52 Nelson Ranch Unlicensed Landfill | Joplin | Liberty | MT |
| 53 Eureka Landfill | Libby | Lincoln | MT |
| 54 Libby Landfill | Libby | Lincoln | MT |
| 55 Ennis Landfill | Virginia City | Madison | MT |
| 56 Twin Bridges Landfill | Virginia City | Madison | MT |
| 57 Brockway Landfill | Brockway | McCone | MT |
| 58 Circle Landfill | Circle | McCone | MT |
| 59 Martinsdale Unlicensed Landfill | White Sulphur Sprgs | Meagher | MT |
| 60 Ringling Unlicensed Landfill | White Sulphur Sprgs | Meagher | MT |
| 61 White Sulphur Springs Landfill | White Sulphur | Meagher | MT |
| 62 Felstet Disposal Service Landfill | Superior | Mineral | MT |
| 63 Browning-Ferris Landfill | Missoula | Missoula | MT |
| 64 KG Drew Landfill | Seeley Lake | Missoula | MT |
| 65 Melstone Sanitary Landfill | Melstone | Musselshell | MT |
| 66 Musselshell Unlicensed Landfill | Musselshell | Musselshell | MT |
| 67 Park County Landfill | Livingston | Park | MT |
| 68 Winnett Landfill | Winnett | Petroleum | MT |
| 69 Dodson Unlicensed Landfill | Dodson | Phillips | MT |
| 70 Landusky Unlicensed Landfill | Malta | Phillips | MT |
| 71 Loring Unlicensed Landfill | Malta | Phillips | MT |
| 72 Malta (Site 1) Landfill | Malta | Phillips | MT |
| 73 Malta (Site 2) Landfill | Malta | Phillips | MT |
| 74 Saco Unlicensed Landfill | Saco | Phillips | MT |
| 75 Wagner Unlicensed Landfill | Malta | Phillips | MT |
| 76 Whitewater Unlicensed Landfill | Malta | Phillips | MT |
| 77 Zortman Unlicensed Landfill | Malta | Phillips | MT |
| 78 Conrad Landfill | Conrad | Pondera | MT |
| 79 Dupuyer Unlicensed Landfill | Dupuyer | Pondera | MT |
| 80 Pondera | Conrad | Pondera | MT |

U.S. Environmental Protection Agency
List of Municipal Solid Waste Landfills
MONTANA

| Landfill Name | Landfill City | County | State Zip |
|--|----------------|--------------|-----------|
| 81 Valier Landfill | Valier | Pondera | MT |
| 82 Broadus Landfill | Broadus | Powder River | MT |
| 83 Deer Lodge Landfill | Deer Lodge | Powell | MT |
| 84 Montana State Prison Landfill | Deer Lodge | Powell | MT |
| 85 Bitterroot Valley Sanitary Landfill | Victor | Ravalli | MT |
| 86 Darby Landfill | Hamilton | Ravalli | MT |
| 87 Sidney Landfill | Sidney | Richland | MT |
| 88 Brockton Unlicensed Landfill | Brockton | Roosevelt | MT |
| 89 Culbertson Landfill | Culbertson | Roosevelt | MT |
| 90 Poplar Landfill | Poplar | Roosevelt | MT |
| 91 Wolf Point Landfill | Wolf Point | Roosevelt | MT |
| 92 Colstrip and Rosebud County Landfill | Forsyth | Rosebud | MT |
| 93 Colstrip Unlicensed Landfill | Forsyth | Rosebud | MT |
| 94 Heron Unlicensed Landfill | Heron | Sanders | MT |
| 95 Lonepine Unlicensed Landfill | Thompson Falls | Sanders | MT |
| 96 Plains Landfill | Thompson Falls | Sanders | MT |
| 97 Thompson Falls Landfill | Thompson Falls | Sanders | MT |
| 98 Trout Creek Landfill | Thompson Falls | Sanders | MT |
| 99 Dagmar Unlicensed Landfill | Plentywood | Sheridan | MT |
| 100 Plentywood Landfill | Plentywood | Sheridan | MT |
| 101 Butte-Silver Bow Landfill | Butte | Silver Bow | MT |
| 102 Melrose Unlicensed Landfill | Melrose | Silver Bow | MT |
| 103 Silver Bow County | Butte | Silver Bow | MT |
| 104 Stillwater County Landfill | Columbus | Stillwater | MT |
| 105 Big Timber Unlicensed Landfill | Big Timber | Sweet Grass | MT |
| 106 Big Timber & Sweet Grass County Landfill | Big Timber | Sweet Grass | MT |
| 107 Choteau Landfill | Choteau | Teton | MT |
| 108 Dutton-Power Unlicensed Landfill | Dutton | Teton | MT |
| 109 Fairfield Landfill | Fairfield | Teton | MT |
| 110 Ethridge Unlicensed Landfill | Shelby | Toole | MT |
| 111 Galata Unlicensed Landfill | Shelby | Toole | MT |
| 112 Kevin Landfill | Kevin | Toole | MT |
| 113 Kiehl Nutter Landfill | Sunburst | Toole | MT |
| 114 Shelby Landfill | Shelby | Toole | MT |
| 115 Sherman Class II Landfill | Sunburst | Toole | MT |
| 116 Fort Peck Unlicensed Landfill | Fort Peck | Valley | MT |
| 117 Valley County Refuse District | Glasgow | Valley | MT |
| 118 Harlowton Landfill | Harlowton | Wheatland | MT |
| 119 Judith Gap Unlicensed Landfill | Judith Gap | Wheatland | MT |
| 120 Wibaux County Landfill | Wibaux | Wibaux | MT |

U.S. Environmental Protection Agency
List of Municipal Solid Waste Landfills
MONTANA

| Landfill Name | Landfill City | County | State | Zip |
|---------------------------------------|---------------|-------------|-------|-----|
| 121 Bender Unlicensed Landfill | Billings | Yellowstone | MT | |
| 122 Billings Landfill | Billings | Yellowstone | MT | |
| 123 Custer County Unlicensed Landfill | Billings | Yellowstone | MT | |
| 124 Laurel Landfill | Laurel | Yellowstone | MT | |

U.S. Environmental Protection Agency
List of Municipal Solid Waste Landfills
NORTH CAROLINA

| Landfill Name | Landfill City | County | State | Zip |
|--------------------------------|---------------|------------|-------|-------|
| 1 Fort Bragg | Ft. Bragg | | NC | 28307 |
| 2 Piedmont Sanitary Landfill | Kernersville | | NC | 27284 |
| 3 Yancey/Mitchell | Yancey | | NC | |
| 4 Alamance County | Graham | Alamance | NC | |
| 5 Alexander County | | Alexander | NC | |
| 6 Alleghany County | Sparta | Alleghany | NC | 28675 |
| 7 Anson County | Lilesville | Anson | NC | |
| 8 Ashe County | Jefferson | Ashe | NC | |
| 9 Avery County | Spruce Pine | Avery | NC | |
| 10 Beaufort County | | Beaufort | NC | |
| 11 Bertie County | | Bertie | NC | |
| 12 Bladen County | Elizabethtown | Bladen | NC | 28337 |
| 13 Brunswick County | Bolivia | Brunswick | NC | 28422 |
| 14 Buncombe County | | Buncombe | NC | |
| 15 Burke County | | Burke | NC | |
| 16 Cabarrus County | Harrisburg | Cabarrus | NC | |
| 17 Charlotte Motor Speedway | | Cabarrus | NC | |
| 18 Caldwell County | Lenoir | Caldwell | NC | 28645 |
| 19 Carteret County | Newport | Carteret | NC | |
| 20 Caswell County | Yanceyville | Caswell | NC | 27379 |
| 21 Catawba County | Blackburn | Catawba | NC | |
| 22 Catawba County | Newton | Catawba | NC | 28658 |
| 23 Chatham County | Pittsboro | Chatham | NC | 27312 |
| 24 Cherokee County | | Cherokee | NC | |
| 25 Clay County | | Clay | NC | |
| 26 Cleveland County | Shelby | Cleveland | NC | 28150 |
| 27 Cleveland Container Service | | Cleveland | NC | |
| 28 Columbus County | Whiteville | Columbus | NC | 28472 |
| 29 Craven County | Tuscarora | Craven | NC | |
| 30 Cumberland County | Fayetteville | Cumberland | NC | 28301 |
| 31 Currituck County | Currituck | Currituck | NC | 27929 |
| 32 Dare County | East Lake | Dare | NC | |
| 33 Davidson County | Holly Grove | Davidson | NC | |
| 34 Lexington, City of | Lexington | Davidson | NC | 27292 |
| 35 Thomasville, City of | Thomasville | Davidson | NC | 27360 |
| 36 Davie County | | Davie | NC | |
| 37 Duplin County | Kenansville | Duplin | NC | 28472 |
| 38 Durham, City of | Durham | Durham | NC | 27701 |
| 39 Edgecombe County | | Edgecombe | NC | |
| 40 Kernersville, Town of | Kernersville | Forsyth | NC | 27284 |

U.S. Environmental Protection Agency
List of Municipal Solid Waste Landfills
NORTH CAROLINA

| Landfill Name | Landfill City | County | State | Zip |
|--------------------------------|-------------------|-------------|-------|-------|
| 41 Winston-Salem, City of | Winston-Salem | Forsyth | NC | 27101 |
| 42 Franklin County | | Franklin | NC | |
| 43 Gaston County | Hardins | Gaston | NC | |
| 44 Fontana Village Resort | Fontana | Graham | NC | 28733 |
| 45 Graham County | Robbinsville | Graham | NC | 28771 |
| 46 Granville County | Oxford | Granville | NC | 27565 |
| 47 Granville County | Butner | Granville | NC | |
| 48 Greene County | Snow Hill | Greene | NC | 28580 |
| 49 Greensboro, City of | Greensboro | Guilford | NC | 27402 |
| 50 High Point, City of | High Point | Guilford | NC | 27261 |
| 51 Halifax County | Aurelian Spring | Halifax | NC | |
| 52 Harnett County | Anderson Creek | Harnett | NC | |
| 53 Harnett County | Dunn/Erwin | Harnett | NC | |
| 54 Canton, Town of | Canton | Haywood | NC | 28716 |
| 55 Haywood County | | Haywood | NC | |
| 56 Henderson County | Hendersonville | Henderson | NC | 28739 |
| 57 Hertford County | Winton | Hertford | NC | 27986 |
| 58 Hoke County | Raeford | Hoke | NC | 28376 |
| 59 Iredell County | Statesville | Iredell | NC | 28677 |
| 60 Jackson County | Dillsboro | Jackson | NC | |
| 61 Western Carolina University | Cullowhee | Jackson | NC | 28723 |
| 62 Johnston County | Smithfield | Johnston | NC | 27577 |
| 63 Jones County | Trenton | Jones | NC | 28585 |
| 64 Lee County | Lemon Springs | Lee | NC | 28355 |
| 65 Lenoir County | Kinston | Lenoir | NC | |
| 66 Lincoln County | Lincoln | Lincoln | NC | |
| 67 Macon County | Highlands | Macon | NC | |
| 68 Macon County | Franklin | Macon | NC | 28734 |
| 69 Madison County | Marshall | Madison | NC | 28753 |
| 70 Martin County | Williamston | Martin | NC | 27892 |
| 71 Collins & Aikman | | McDowell | NC | |
| 72 McDowell County | | McDowell | NC | |
| 73 Mecklenburg County | Harrisburg | Mecklenburg | NC | |
| 74 Montgomery County | Troy | Montgomery | NC | 27371 |
| 75 Moore County | Aberdeen | Moore | NC | |
| 76 Nash County | | Nash | NC | |
| 77 New Hanover County | Wilmington | New Hanover | NC | |
| 78 Wrightsville Beach, Town of | Wrightsville Bch. | New Hanover | NC | 28480 |
| 79 Northampton County | Jackson | Northampton | NC | 27845 |
| 80 Marine Corps Camp Lejeune | Camp Lejeune | Onslow | NC | 28542 |

U.S. Environmental Protection Agency
List of Municipal Solid Waste Landfills
NORTH CAROLINA

| Landfill Name | Landfill City | County | State | Zip |
|-----------------------------------|----------------|--------------|-------|-------|
| 81 Onslow County | Jacksonville | Onslow | NC | 28540 |
| 82 Orange County | Chapel Hill | Orange | NC | 27515 |
| 83 Pamlico County | Bayboro | Pamlico | NC | 28515 |
| 84 Pasquotank County | Elizabeth City | Pasquotank | NC | 27909 |
| 85 Pender County | Burgaw | Pender | NC | 28425 |
| 86 Perquimans-Chowan County | Belvedere | Perq-Chowan | NC | |
| 87 Person County | Roxboro | Person | NC | 27573 |
| 88 Pitt County | Greenville | Pitt | NC | 27834 |
| 89 Polk County | Mill Springs | Polk | NC | |
| 90 Randolph County | Asheboro | Randolph | NC | 27203 |
| 91 Richmond County | Rockingham | Richmond | NC | 28379 |
| 92 Robeson County | St. Pauls | Robeson | NC | 28384 |
| 93 Rockingham County | Wentworth | Rockingham | NC | |
| 94 Rowan County Sanitary Landfill | Salisbury | Rowan | NC | 28144 |
| 95 Rutherford County | Cliffside | Rutherford | NC | |
| 96 Rutherford County | Rutherfordton | Rutherford | NC | |
| 97 Sampson County | Concord Com. | Sampson | NC | |
| 98 Scotland County | Maxton | Scotland | NC | |
| 99 Albemarle, City of | Albemarle | Stanley | NC | 28001 |
| 100 Stokes County | | Stokes | NC | |
| 101 Surry County | Mt. Airy | Surry | NC | |
| 102 Surry County | Elkin | Surry | NC | |
| 103 Swain County | | Swain | NC | |
| 104 Transylvania County | Rosman | Transylvania | NC | |
| 105 Union County | | Union | NC | |
| 106 Vance County | Henderson | Vance | NC | 27536 |
| 107 N.C. State Fair | | Wake | NC | |
| 108 Raleigh, city of | Raleigh | Wake | NC | 27602 |
| 109 Sorrells | | Wake | NC | |
| 110 Wake County | | Wake | NC | |
| 111 Wake Forest, Town of | Wake Forest | Wake | NC | 27587 |
| 112 Wake County | Feltonville | Wake | NC | |
| 113 Warren County | | Warren | NC | |
| 114 Washington County | | Washington | NC | |
| 115 Watauga County | Boone | Watauga | NC | 28607 |
| 116 Wayne County | Goldsboro | Wayne | NC | 27530 |
| 117 Wayne County | | Wayne | NC | 27530 |
| 118 Wilkes County | Roaring River | Wilkes | NC | |
| 119 Wilkes County | Germantown | Wilkes | NC | |
| 120 Wilson County | Wilson | Wilson | NC | 27893 |

U.S. Environmental Protection Agency
List of Municipal Solid Waste Landfills
NORTH CAROLINA

| Landfill Name | Landfill City | County | State | Zip |
|-------------------|---------------|--------|-------|-------|
| 121 Yadkin County | Yadkinville | Yadkin | NC | 27055 |

U.S. Environmental Protection Agency
 List of Municipal Solid Waste Landfills
 NORTH DAKOTA

| Landfill Name | Landfill City | County | State | Zip |
|--------------------------------|---------------|--------|-------|-------|
| 1 Alsen | Alsen | | ND | 58311 |
| 2 Arnold Brummond | Gwinner | | ND | 58040 |
| 3 Ashley | Ashley | | ND | 58413 |
| 4 Beach | Beach | | ND | 58621 |
| 5 Belfield | Belfield | | ND | 58622 |
| 6 Beulah | Beulah | | ND | 58523 |
| 7 Big Dipper Enterprises, Inc. | Wahpeton | | ND | 58074 |
| 8 Bismarck | Bismarck | | ND | 58502 |
| 9 Bottineau | Bottineau | | ND | 58318 |
| 10 Bowbells | Bowbells | | ND | 58721 |
| 11 Bowman | Bowman | | ND | 58623 |
| 12 Casper C. Volk | Rugby | | ND | 58368 |
| 13 Casselton | Casselton | | ND | 58012 |
| 14 Cathay | Cathay | | ND | 58422 |
| 15 Cavalier | Cavalier | | ND | 58220 |
| 16 Columbus | Columbus | | ND | 58727 |
| 17 Consolidated Landfill, Ltd. | Park River | | ND | 58270 |
| 18 Curtis Moldenhauer | Gackle | | ND | 58442 |
| 19 Dakota Landfill, Inc. | Bismarck | | ND | 58502 |
| 20 David Titus | Oakes | | ND | 58474 |
| 21 Deiorne Landfill, Inc. | Belcourt | | ND | 58316 |
| 22 Dennis Paintner | Cooperstown | | ND | 58425 |
| 23 Devils Lake | Devils Lake | | ND | 58301 |
| 24 Dickey | Dickey | | ND | 58431 |
| 25 Dickinson | Dickinson | | ND | 58601 |
| 26 Dunn Center | Dunn Center | | ND | 58526 |
| 27 Ellendale | Ellendale | | ND | 58436 |
| 28 Ellison Construction | Garrison | | ND | 58540 |
| 29 Ewald Gierman | Riverdale | | ND | 58565 |
| 30 Fargo Garbage Utility | Fargo | | ND | 58102 |
| 31 Flasher | Flasher | | ND | 58535 |
| 32 Forman | Forman | | ND | 58032 |
| 33 Fred Mayer | Glenburn | | ND | 58740 |
| 34 Gahner Sanitation | Kulm | | ND | 58456 |
| 35 George Berry | Lamoure | | ND | 58458 |
| 36 Geving Sanitation | Parshall | | ND | 58770 |
| 37 Glen Ullin | Glen Ullin | | ND | 58631 |
| 38 Golden Valley | Golden Valley | | ND | 58541 |
| 39 Grafton | Grafton | | ND | 58237 |
| 40 Grand Forks | Grand Forks | | ND | 58206 |

U.S. Environmental Protection Agency
List of Municipal Solid Waste Landfills
NORTH DAKOTA

| Landfill Name | Landfill City | County | State | Zip |
|--|---------------|--------|-------|-------|
| 41 Halliday | Halliday | | ND | 58636 |
| 42 Harlin Fraedrich | Enderlin | | ND | 58027 |
| 43 Harlin Fraedrich | Enderlin | | ND | 58027 |
| 44 Harold Jenson, Jr. | Neche | | ND | 58265 |
| 45 Harold Jenson, Jr. | Neche | | ND | 58265 |
| 46 Hazelton | Hazelton | | ND | 58544 |
| 47 Hazen | Hazen | | ND | 58545 |
| 48 Hebron | Hebron | | ND | 58638 |
| 49 Hettinger | Hettinger | | ND | 58639 |
| 50 Hunter | Hunger | | ND | 58048 |
| 51 Jack Lloyd | Fessenden | | ND | 58438 |
| 52 Jahner Sanitation, Inc. | Linton | | ND | 58522 |
| 53 Jamestown | Jamestown | | ND | 58401 |
| 54 Killdeer | Killdeer | | ND | 58640 |
| 55 Langdon | Langdon | | ND | 58249 |
| 56 Lehr | Lehr | | ND | 58460 |
| 57 Linton | Linton | | ND | 58552 |
| 58 Mandan | Mandan | | ND | 58554 |
| 59 Mantador | Mantador | | ND | 58058 |
| 60 Marvin Brager | Hope | | ND | 58046 |
| 61 Mayville | Mayville | | ND | 58257 |
| 62 McDaniel Landfill, Inc. | Minot | | ND | 58701 |
| 63 Milnor | Milnor | | ND | 58060 |
| 64 Minot | Minot | | ND | 58701 |
| 65 Missouri River Sanitation | Washburn | | ND | 58577 |
| 66 Mott | Mott | | ND | 58367 |
| 67 Murphy Service/Murphy/Coleman Site | Rolla | | ND | 58367 |
| 68 Murphy Service | Rolla | | ND | 58367 |
| 69 Murphy Service/Turtle Mts. Site | Rolla | | ND | 58367 |
| 70 Napoleon | Napoleon | | ND | 58561 |
| 71 Nelson County | Lakota | | ND | 58344 |
| 72 New Rockford | New Rockford | | ND | 58356 |
| 73 New Salem | New Salem | | ND | 58563 |
| 74 New England | New England | | ND | 58647 |
| 75 Nicholas F. Banyai | Elgin | | ND | 58533 |
| 76 Northern Refuse Company, Inc. | Edinburg | | ND | 58227 |
| 77 Northwest Solid Waste Mgmt. Council | Ray | | ND | 58849 |
| 78 Northwood | Northwood | | ND | 58267 |
| 79 Osnabrock | Osnabrock | | ND | 58269 |
| 80 Reeder | Reeder | | ND | 58649 |

U.S. Environmental Protection Agency
 List of Municipal Solid Waste Landfills
 NORTH DAKOTA

| Landfill Name | Landfill City | County | State | Zip |
|---|---------------|--------|-------|-------|
| 81 Robert Bauer | Wilton | | ND | 58579 |
| 82 Ronald Monson | Bottineau | | ND | 58318 |
| 83 Selfridge | Selfridge | | ND | 58568 |
| 84 Stanley | Stanley | | ND | 58784 |
| 85 Strasburg | Strasburg | | ND | 58573 |
| 86 Sykeston | Sykeston | | ND | 58486 |
| 87 Theodore Roosevelt Medora Foundation | Medora | | ND | 58645 |
| 88 Tioga | Tioga | | ND | 58852 |
| 89 Valley City | Valley City | | ND | 58072 |
| 90 Valley Landfill Association, Inc. | Pembina | | ND | 58271 |
| 91 Watford City | Watford City | | ND | 58854 |
| 92 Williston | Williston | | ND | 58802 |
| 93 Wishek | Wishek | | ND | 58495 |
| 94 Adams County Landfill | Hettinger | Adams | ND | 58639 |

U.S. Environmental Protection Agency
List of Municipal Solid Waste Landfills
NEBRASKA

| Landfill Name | Landfill City | County | State | Zip |
|-------------------------------------|---------------|-------------|-------|-------|
| 1 Hastings Dept. of Health Landfill | Hastings | Adams | NE | 68901 |
| 2 Alliance, City of, Disposal Area | Alliance | Box Butte | NE | 69301 |
| 3 Hemingford Disposal Area | Hemingford | Box Butte | NE | 69348 |
| 4 Kearney Landfill | Kearney | Buffalo | NE | 68847 |
| 5 Kobus Site | David City | Butler | NE | 68632 |
| 6 Rozell, Everett | Plattsmouth | Cass | NE | 68048 |
| 7 Sidney Disposal Area | Sidney | Cheyenne | NE | 69162 |
| 8 Gill, L.P. | Jackson | Dakota | NE | 68743 |
| 9 Chadron Disposal Area | Chadron | Dawes | NE | 69337 |
| 10 Lexington Disposal Area | Lexington | Dawson | NE | 68850 |
| 11 Community Refuse Disposal, Inc. | Fremont | Dodge | NE | 68025 |
| 12 Douglas County Landfill | Omaha | Douglas | NE | 68134 |
| 13 Franklin Disposal Area | Franklin | Franklin | NE | 68939 |
| 14 Beatrice Landfill | Beatrice | Gage | NE | 68310 |
| 15 Grand Island | Grand Island | Hall | NE | 68803 |
| 16 Aurora Disposal Area | Aurora | Hamilton | NE | 68818 |
| 17 Central City Disposal Area | Central City | Hamilton | NE | 68826 |
| 18 Fairbury Landfill | Fairbury | Jefferson | NE | 68352 |
| 19 Double D Landfill | Ogallala | Keith | NE | 69153 |
| 20 Nebraska Game & Parks Commission | Ogallala | Keith | NE | 69153 |
| 21 Wilbur L. McVay | Ogallala | Keith | NE | 69153 |
| 22 Arens, Allan (Arens Sanitation) | Crofton | Knox | NE | 68730 |
| 23 Lincoln Landfill West | Lincoln | Lancaster | NE | 68508 |
| 24 North Platte Disposal Area | North Platte | Lincoln | NE | 69101 |
| 25 Community Refuse Disposal, Inc. | Norfolk | Madison | NE | |
| 26 Les Nienaber Landfill | Newman Grove | Madison | NE | 68758 |
| 27 Otoe County Disposal Area | Nebraska City | Otoe | NE | 68410 |
| 28 Holdrege Disposal Area | Holdrege | Phelps | NE | 68949 |
| 29 McCook Landfill | McCook | Red Willow | NE | 69001 |
| 30 Falls City Landfill | Falls City | Richardson | NE | 68355 |
| 31 Crete Disposal Area | Crete | Saline | NE | 68333 |
| 32 Wilber Disposal Area | Wilber | Saline | NE | 68465 |
| 33 Sarpy County Landfill #2 | Papillion | Sarpy | NE | 68046 |
| 34 Scottsbluff Disposal Area | Scottsbluff | Scottsbluff | NE | 69361 |
| 35 Gering Disposal Area | Gering | Setts Bluff | NE | 69341 |
| 36 G & P Development, Inc. | Seward | Seward | NE | 68934 |
| 37 Blair Disposal Area | Blair | Washington | NE | 68008 |
| 38 York/York County Disposal Area | York | York | NE | 68467 |

U.S. Environmental Protection Agency
List of Municipal Solid Waste Landfills
NEW HAMPSHIRE

| Landfill Name | Landfill City | County | State | Zip |
|-----------------------------------|---------------|--------|-------|-----|
| 1 Alton Sanitary Landfill | Alton | | NH | |
| 2 Amherst Sanitary Landfill | Amherst | | NH | |
| 3 Andover SLF | Andover | | NH | |
| 4 Ashland Sanitary Landfill | Ashland | | NH | |
| 5 Bartlett Sanitary Landfill | Bartlett | | NH | |
| 6 Bedford Sanitary Landfill | Bedford | | NH | |
| 7 Bennington Sanitary Landfill | Bennington | | NH | |
| 8 Berlin Sanitary Landfill | Berlin | | NH | |
| 9 Bethlehem Sanitary Landfill | Bethlehem | | NH | |
| 10 Boscawen Sanitary Landfill | Boscawen | | NH | |
| 11 Bristol Sanitary Landfill | Bristol | | NH | |
| 12 Carroll Sanitary Landfill | Carroll | | NH | |
| 13 Chester Sanitary Landfill | Chester | | NH | |
| 14 Colebrook Sanitary Landfill | Colebrook | | NH | |
| 15 Concord Sanitary Landfill | Concord | | NH | |
| 16 Dalton Sanitary Landfill | Dalton | | NH | |
| 17 Deerfield Sanitary Landfill | Deerfield | | NH | |
| 18 Exeter Sanitary Landfill | Exeter | | NH | |
| 19 Farmington Sanitary Landfill | Farmington | | NH | |
| 20 Goffstown Sanitary Landfill | Goffstown | | NH | |
| 21 Hampton Sanitary Landfill | Hampton | | NH | |
| 22 Hancock Sanitary Landfill | Hancock | | NH | |
| 23 Harrisville Sanitary Landfill | Harrisville | | NH | |
| 24 Henniker Sanitary Landfill | Henniker | | NH | |
| 25 Hillsborough Sanitary Landfill | Hillsborough | | NH | |
| 26 Hinsdale Sanitary Landfill | Hinsdale | | NH | |
| 27 Hooksett Sanitary Landfill | Hooksett | | NH | |
| 28 Hopkinton Sanitary Landfill | Hopkinton | | NH | |
| 29 Jaffrey Sanitary Landfill | Jaffrey | | NH | |
| 30 Keene Sanitary Landfill | Keene | | NH | |
| 31 Kingston Sanitary Landfill | Kingston | | NH | |
| 32 Lebanon Sanitary Landfill | Lebanon | | NH | |
| 33 Lisbon Sanitary Landfill | Lisbon | | NH | |
| 34 Littleton Sanitary Landfill | Littleton | | NH | |
| 35 Loudon Sanitary Landfill | Loudon | | NH | |
| 36 Manchester Sanitary Landfill | Manchester | | NH | |
| 37 Marlborough Sanitary Landfill | Marlborough | | NH | |
| 38 Merrimack Sanitary Landfill | Merrimack | | NH | |
| 39 Milton Sanitary Landfill | Milton | | NH | |
| 40 Moultonboro Sanitary Landfill | Moultonboro | | NH | |

U.S. Environmental Protection Agency
List of Municipal Solid Waste Landfills
NEW HAMPSHIRE

| Landfill Name | Landfill City | County | State | Zip |
|----------------------------------|---------------|--------|-------|-----|
| 41 Nashua Sanitary Landfill | Nashua | | NH | |
| 42 New Boston Sanitary Landfill | New Boston | | NH | |
| 43 New Ipswich Sanitary Landfill | New Ipswich | | NH | |
| 44 New Durham Sanitary Landfill | New Durham | | NH | |
| 45 Rochester Sanitary Landfill | Rochester | | NH | |
| 46 Salisbury Sanitary Landfill | Salisbury | | NH | |
| 47 Sanbornton Sanitary Landfill | Sanbornton | | NH | |
| 48 Shelburne Sanitary Landfill | Shelburne | | NH | |
| 49 Tamworth Sanitary Landfill | Tamworth | | NH | |
| 50 Thornton Sanitary Landfill | Thornton | | NH | |
| 51 Troy Sanitary Landfill | Troy | | NH | |
| 52 Tuftonboro Sanitary Landfill | Tuftonboro | | NH | |
| 53 Unity Sanitary Landfill | Unity | | NH | |
| 54 Wakefield Sanitary Landfill | Wakefield | | NH | |
| 55 Walpole Sanitary Landfill | Walpole | | NH | |
| 56 Weare Sanitary Landfill | Weare | | NH | |
| 57 Whitefield Sanitary Landfill | Whitefield | | NH | |
| 58 Winchester Sanitary Landfill | Winchester | | NH | |

U.S. Environmental Protection Agency
List of Municipal Solid Waste Landfills
NEW JERSEY

| Landfill Name | Landfill City | County | State | Zip |
|---|---------------|------------|-------|-------|
| 1 Buena Vista Township SLF | Buena Vista | Atlantic | NJ | 08310 |
| 2 Estell Manor City SLF | Estell Manor | Atlantic | NJ | 08319 |
| 3 Folsom Boro SLF | Folsom | Atlantic | NJ | 08037 |
| 4 Galloway Township SLF #2 - Oak | Galloway | Atlantic | NJ | 08201 |
| 5 Hamilton Township SLF #2 - Somers Pt. | Hamilton | Atlantic | NJ | |
| 6 Hammonton Town SLF | Hammonton | Atlantic | NJ | 08037 |
| 7 Mullica Township SLF | Mullica | Atlantic | NJ | |
| 8 Pineland Park SLF | Egg Harbor | Atlantic | NJ | |
| 9 Weymouth Township SLF | Weymouth | Atlantic | NJ | |
| 10 Burlington Co. Solid Waste Complex | Mansfield | Burlington | NJ | |
| 11 Lumberton Township SLF | Lumberton | Burlington | NJ | 08048 |
| 12 Parklands SLF | Bordentown | Burlington | NJ | 08505 |
| 13 Pennsauken Township SLF | Pennsauken | Camden | NJ | 08110 |
| 14 Winslow Township SLF | Winslow | Camden | NJ | |
| 15 Cape May Co. MUA SLF | Upper | Cape May | NJ | |
| 16 Dennis Township SLF #1-Belleplain | Dennis | Cape May | NJ | |
| 17 Smith's SLF | Lower | Cape May | NJ | |
| 18 Cumberland Co. Imp. Auth. SLF | Deepfield | Cumberland | NJ | |
| 19 Monsanto Corp. SLF #2 | Logan | Gloucester | NJ | |
| 20 HMCI-E-Landfill | Kearny | Hudson | NJ | |
| 21 Princeton Township SLF | E. Brunswick | Mercer | NJ | |
| 22 Edgeboro Disposal SLF | Sayreville | Middlesex | NJ | 08872 |
| 23 Edison Township SLF | Edison | Middlesex | NJ | 08817 |
| 24 Monmouth County Reclamation CT | Tinton Falls | Monmouth | NJ | |
| 25 Mt Arlington Boro. SLF | Mt Arlington | Morris | NJ | 07856 |
| 26 James Inc. SLF | Brick | Ocean | NJ | 08724 |
| 27 Ocean Corp. SLF | Manchester | Ocean | NJ | |
| 28 Salem Co. Utilities Authority | Alloway | Salem | NJ | 08001 |
| 29 Manville Corp. SLF | Manville | Somerset | NJ | 08835 |
| 30 Sussex Co. Landfill Site 1E | Lafayette | Sussex | NJ | |
| 31 Hopatcong Boro. SLF | Hopatcong | Sussex | NJ | 07843 |
| 32 Linden City SLF | Linden | Union | NJ | 07036 |

U.S. Environmental Protection Agency
 List of Municipal Solid Waste Landfills
NEW MEXICO

| Landfill Name | Landfill City | County | State | Zip |
|---------------|----------------------|-------------------|-------|-------|
| 1 | Rosebud | | NM | |
| 2 | Capitan | | NM | 88316 |
| 3 | Gila | | NM | |
| 4 | Sunland Park | | NM | 88063 |
| 5 | Doggie Camp | | NM | |
| 6 | City/County Landfill | Roy | NM | 87743 |
| 7 | City/County Landfill | Deming | NM | 88031 |
| 8 | City/County Landfill | Hagerman | NM | 88201 |
| 9 | Colonias | Colonias | NM | |
| 10 | County Landfill | Roswell | NM | 88201 |
| 11 | County Landfill | Los Alamos | NM | 87544 |
| 12 | County Landfill | Quemado | NM | |
| 13 | County Landfill | Velarde | NM | |
| 14 | County Landfill | Reserve | NM | 87830 |
| 15 | County Landfill | Medanales | NM | |
| 16 | County Landfill | La Mesa | NM | |
| 17 | County Landfill | Glenwood | NM | |
| 18 | County Landfill | El Rito | NM | |
| 19 | County Landfill | Tierra Amarilla | NM | |
| 20 | County Landfill | Anthony | NM | |
| 21 | County Landfill | Costilla-Amalilla | NM | |
| 22 | County Landfill | Rainsville | NM | |
| 23 | County Landfill | Agua Fria | NM | |
| 24 | County Landfill | Lumberton | NM | |
| 25 | County Landfill | San Antonio | NM | |
| 26 | County Landfill | La Joya | NM | |
| 27 | County Landfill | Cerro | NM | |
| 28 | County Landfill | Pic Town | NM | |
| 29 | County Landfill | Canjilon | NM | |
| 30 | County Landfill | Villanueva | NM | |
| 31 | County Landfill | Ojo Caliente | NM | |
| 32 | County Landfill | San Miguel | NM | |
| 33 | County Landfill | Fort Sumner | NM | 89119 |
| 34 | County Landfill | Cubero | NM | |
| 35 | County Landfill | Navajo Estates | NM | |
| 36 | County Landfill | Belen | NM | |
| 37 | County Landfill | Rio Rancho | NM | |
| 38 | County Landfill | Tres Piedras | NM | |
| 39 | County Landfill | Anton Chico | NM | |
| 40 | County Landfill | Breadsprings | NM | |

U.S. Environmental Protection Agency
 List of Municipal Solid Waste Landfills
 NEW MEXICO

| Landfill Name | Landfill City | County | State | Zip |
|-----------------------------|----------------|--------|-------|-------|
| 41 County Landfill | Seboyeta | | NM | |
| 42 County Landfill | Bluewater Lake | | NM | |
| 43 County Landfill | Cuervo | | NM | |
| 44 County Landfill | Camerco | | NM | |
| 45 County Landfill | Arroyo Hondo | | NM | |
| 46 County Landfill | Datil | | NM | |
| 47 County Landfill | Church Rock | | NM | |
| 48 County Landfill | Iyanbito | | NM | |
| 49 County Landfill | Winston | | NM | |
| 50 County Landfill | San Mateo | | NM | |
| 51 County Landfill | Thoreau | | NM | |
| 52 County Landfill | Loving | | NM | |
| 53 County Landfill | Animas | | NM | |
| 54 County Landfill | Chamisal | | NM | |
| 55 County Landfill | Mora | | NM | 87732 |
| 56 County Landfill | Hachita | | NM | |
| 57 County Landfill | Prewitt | | NM | |
| 58 Ft. Stanton Hospital | Ft. Stanton | | NM | 88323 |
| 59 Kachina Packing Landfill | Gallup | | NM | 87301 |
| 60 Keers Environmental | Mountainair | | NM | |
| 61 Kirtland AFB | Albuquerque | | NM | 87117 |
| 62 Mountain Refuse | Moriarty | | NM | |
| 63 Municipal Landfill | Eunice | | NM | 88231 |
| 64 Municipal Landfill | Santa Fe | | NM | 87504 |
| 65 Municipal Landfill | Las Vegas | | NM | 87701 |
| 66 Municipal Landfill | Cuba | | NM | 87103 |
| 67 Municipal Landfill | Gallup | | NM | 87301 |
| 68 Municipal Landfill | Lordsburg | | NM | 88045 |
| 69 Municipal Landfill | Wagon Mound | | NM | 87752 |
| 70 Municipal Landfill | Aztec | | NM | 87410 |
| 71 Municipal Landfill | Ramah | | NM | 87321 |
| 72 Municipal Landfill | Clovis | | NM | 88102 |
| 73 Municipal Landfill | Albuquerque | | NM | 87103 |
| 74 Municipal Landfill | Vaughn | | NM | 88353 |
| 75 Municipal Landfill | Carlsbad | | NM | 88221 |
| 76 Municipal Landfill | Las Cruces | | NM | 88004 |
| 77 Municipal Landfill | Carlsbad | | NM | 88220 |
| 78 Municipal Landfill | Artesia | | NM | 88210 |
| 79 Municipal Landfill | Espanola | | NM | 87532 |
| 80 Municipal Landfill | Portales | | NM | 88130 |

U.S. Environmental Protection Agency
List of Municipal Solid Waste Landfills
NEW MEXICO

| Landfill Name | Landfill City | County | State | Zip |
|------------------------------------|-------------------|--------|-------|-------|
| 81 Municipal Landfill | Lovington | | NM | 88246 |
| 82 Municipal Landfill | San Ysidro | | NM | 87053 |
| 83 Municipal Landfill | Hatch | | NM | 87937 |
| 84 Municipal Landfill | Magdalena | | NM | 87825 |
| 85 Municipal Landfill | Springer | | NM | 87747 |
| 86 Municipal Landfill | Belen | | NM | 87002 |
| 87 Municipal Landfill | Clayton | | NM | 88415 |
| 88 Municipal Landfill | Mosquero | | NM | 87733 |
| 89 Municipal Landfill | Santa Rosa | | NM | 88435 |
| 90 Municipal Landfill | Silver City | | NM | 88062 |
| 91 Municipal Landfill | Encino | | NM | 88321 |
| 92 Municipal Landfill | Los Lunas | | NM | 87031 |
| 93 Municipal Landfill | Mountainair | | NM | 87036 |
| 94 Municipal Landfill | Taos | | NM | 87571 |
| 95 Municipal Landfill | Truth or Consequ. | | NM | 87901 |
| 96 Municipal Landfill | Moriarty | | NM | 87016 |
| 97 Municipal Landfill | Chilili | | NM | |
| 98 Municipal Landfill | Socorro | | NM | |
| 99 Municipal Landfill #2 | Raton | | NM | 87740 |
| 100 Municipal Landfill | Pecos | | NM | 87552 |
| 101 Municipal Landfill | Roswell | | NM | 88201 |
| 102 Municipal Landfill | Cimarroncito | | NM | 87749 |
| 103 Municipal Landfill | Maxwell | | NM | 87728 |
| 104 Municipal Landfill | Columbus | | NM | 88029 |
| 105 Municipal Landfill | Willard | | NM | 87063 |
| 106 Municipal Landfill | Tucumcari | | NM | 88401 |
| 107 Municipal Landfill | Jal | | NM | 88252 |
| 108 NASA | White Sands | | NM | 88004 |
| 109 National Park Service Landfill | Chaco Canyon | | NM | |
| 110 Prop. Owners Association | Timbero | | NM | 88350 |
| 111 Rowe SW Association | Rowe | | NM | 87562 |
| 112 Sanco, Inc. | Sunshine | | NM | |
| 113 Sanitary Services | Grants | | NM | 87020 |
| 114 Southwest Landfill | Albuquerque | | NM | 87102 |
| 115 Tri-City Landfill | Central | | NM | |
| 116 Tri-Sect. Landfill | Los Lunas | | NM | 87031 |
| 117 US Army | White Sands S | | NM | 88002 |
| 118 US Army | White Sands N | | NM | 88002 |
| 119 USAF | Alamogordo | | NM | 88330 |
| 120 Vermejo Park | Raton | | NM | 87740 |

U.S. Environmental Protection Agency
List of Municipal Solid Waste Landfills
NEW MEXICO

| Landfill Name | Landfill City | County | State | Zip |
|----------------------|---------------|--------|-------|-------|
| 121 Waste Management | Alamogordo | | NM | 88310 |
| 122 Waste Management | Hobbs | | NM | 88246 |
| 123 Waste Management | Rio Rancho | | NM | 87174 |
| 124 Waste Management | Farmington | | NM | 87401 |



U.S. Environmental Protection Agency
 List of Municipal Solid Waste Landfills
 NEVADA

| Landfill Name | Landfill City | County | State Zip |
|---------------------------------|-----------------|-------------|-----------|
| 1 Gold Quarry/Maggie Creek | | | NV |
| 2 Gold Point Landfill | | | NV |
| 3 J. Leland Wallace LF (FLV4) | | | NV |
| 4 Old Dump Site #1 | | | NV |
| 5 Old Dump Site NDOT Pit | | | NV |
| 6 Ormsby Sanitary Landfill | Carson City | Carson City | NV |
| 7 Cold Springs | Cold Springs | Churchill | NV |
| 8 Fallon City County Landfill | Fallon | Churchill | NV |
| 9 Horizon Gold Shares, Inc. | Fallon | Churchill | NV |
| 10 Middlegate Landfill | Fallon | Churchill | NV |
| 11 Blue Diamond | Blue Diamond | Clark | NV |
| 12 Boulder City | Boulder City | Clark | NV |
| 13 Bunkerville | Bunkerville | Clark | NV |
| 14 Good Springs | Good Springs | Clark | NV |
| 15 Harns Springs Landfill | Mt. Charlston | Clark | NV |
| 16 Henderson Transfer Station | Henderson | Clark | NV |
| 17 Indian Springs | Indian Springs | Clark | NV |
| 18 Kyle Canyon | Las Vegas | Clark | NV |
| 19 Laughlin Landfill | Laughlin | Clark | NV |
| 20 Mesquite | Mesquite | Clark | NV |
| 21 Moapa Indian Reservation | Moapa | Clark | NV |
| 22 Moapa/Glendale | Moapa | Clark | NV |
| 23 Mountain Springs | Mountain Spring | Clark | NV |
| 24 Nevada Power SLF | Moapa | Clark | NV |
| 25 Overton | Overton | Clark | NV |
| 26 Shelbourne Transfer Station | Las Vegas | Clark | NV |
| 27 Southern Desert Correction | Indian Springs | Clark | NV |
| 28 Southern Nevada Correctional | Jean | Clark | NV |
| 29 Sunrise | Las Vegas | Clark | NV |
| 30 Trout Canyon | Pahrump | Clark | NV |
| 31 Douglas County | Minden | Douglas | NV |
| 32 Big Springs Mill Site | Mountain City | Elko | NV |
| 33 Carlin Landfill | Carlin | Elko | NV |
| 34 Dee Gold Mine | Carlin | Elko | NV |
| 35 Elko City | Elko City | Elko | NV |
| 36 Hollister/Ivanhoe Heap | Battle Mtn. | Elko | NV |
| 37 Jackpot Landfill | Jackpot | Elko | NV |
| 38 Jarbidge Landfill | Jarbidge | Elko | NV |
| 39 Jerritt Canyon Mill Site | Mtn.City/Elko | Elko | NV |
| 40 Midas | Midas | Elko | NV |

U.S. Environmental Protection Agency
List of Municipal Solid Waste Landfills
NEVADA

| Landfill Name | Landfill City | County | State Zip |
|------------------------------------|-------------------|-----------|-----------|
| 41 Montello Landfill | Montello | Elko | NV |
| 42 Mountain City Landfill | Mountain City | Elko | NV |
| 43 Rain Mine | Carlin | Elko | NV |
| 44 Ruby Marsh | Elko | Elko | NV |
| 45 Ryndon Landfill | Ryndon | Elko | NV |
| 46 Spring Creek | Spring Creek | Elko | NV |
| 47 Wells | Wells | Elko | NV |
| 48 Circle I Ranch Dump Site | Dyer | Esmeralda | NV |
| 49 Coaldale Junction Landfill | Coaldale Junction | Esmeralda | NV |
| 50 Diamond Valley West | Diamond Valley W | Esmeralda | NV |
| 51 Dyer Landfill | Dyer | Esmeralda | NV |
| 52 Fish Lake #1 Landfill | Fish Lake | Esmeralda | NV |
| 53 Goldfield | Goldfield | Esmeralda | NV |
| 54 Lida Mine Landfill | Lida | Esmeralda | NV |
| 55 North Fish Lake Valley SW Disp. | Dyer | Esmeralda | NV |
| 56 Silver Peak Landfill | Silver Peak | Esmeralda | NV |
| 57 Atlas Gold Bar | Eureka | Eureka | NV |
| 58 Barrick Gold Strike Mine | Elko | Eureka | NV |
| 59 Beowowe Landfill | Beowowe | Eureka | NV |
| 60 Buckhorn Mine | Cortez | Eureka | NV |
| 61 Cortez Gold Mine | Crescent City | Eureka | NV |
| 62 Crescent Valley Landfill | Crescent Valley | Eureka | NV |
| 63 Diamond J Ranch | Eureka | Eureka | NV |
| 64 Diamond Valley Landfill | Diamond Valley | Eureka | NV |
| 65 Eureka Landfill | Eureka | Eureka | NV |
| 66 Genesis/Bluestar | Carlin | Eureka | NV |
| 67 Mill I | Carlin | Eureka | NV |
| 68 Denio Landfill | Denio | Humboldt | NV |
| 69 Getcheil Mine SLF | Golconda | Humboldt | NV |
| 70 Golconda Landfill | Golconda | Humboldt | NV |
| 71 Gold Fields Operations Co. | Golconda | Humboldt | NV |
| 72 Jackson Mt./Bottle Creek | Quinn River Xg. | Humboldt | NV |
| 73 Kings River Valley | Kings River Vly. | Humboldt | NV |
| 74 Orovada Landfill | Orovada | Humboldt | NV |
| 75 Paradise Hills | Paradise Hills | Humboldt | NV |
| 76 Paradise Valley Landfill | Paradise Valley | Humboldt | NV |
| 77 Sleeper Mine | Orovada | Humboldt | NV |
| 78 Valmy Landfill | Valmy | Humboldt | NV |
| 79 Winnemucca City Landfill | Winnemucca | Humboldt | NV |
| 80 Austin Landfill | Austin | Lander | NV |

U.S. Environmental Protection Agency
List of Municipal Solid Waste Landfills
NEVADA

| Landfill Name | Landfill City | County | State | Zip |
|------------------------------------|-----------------|---------|-------|-----|
| 81 Battle Mountain | Mattle Mountain | Lander | NV | |
| 82 Elder Creek Mine | Battle Mountain | Lander | NV | |
| 83 Kingston | Kingston | Lander | NV | |
| 84 McCoy/Cove Mine | Battle Mtn | Lander | NV | |
| 85 Alamo Landfill | Alamo | Lincoln | NV | |
| 86 Caliente Landfill | Caliente | Lincoln | NV | |
| 87 Hiko | Hiko | Lincoln | NV | |
| 88 Mt. Wilson | Pioche | Lincoln | NV | |
| 89 Panaca Landfill | Panaca | Lincoln | NV | |
| 90 Pioche Landfill | Pioche | Lincoln | NV | |
| 91 Rachel | Rachel | Lincoln | NV | |
| 92 Ursine/Eagle Valley LF | Ursine | Lincoln | NV | |
| 93 Fernley | Fernley | Lyon | NV | |
| 94 Mason Valley LF/Yerington SE | Yerington | Lyon | NV | |
| 95 Mason Wildlife Refuse LF | Yerington | Lyon | NV | |
| 96 Moundhouse | Moundhouse | Lyon | NV | |
| 97 Smith Valley Landfill | Smith | Lyon | NV | |
| 98 Week Hts. Develp. Landfill | | Lyon | NV | |
| 99 Aurora Mine Partnership | Hawthorne | Mineral | NV | |
| 100 Candelaria Mine | Mina | Mineral | NV | |
| 101 Echo Bay Borealis Mine | Hawthorne | Mineral | NV | |
| 102 Hawthorne | Hawthorne | Mineral | NV | |
| 103 Luning | Luning | Mineral | NV | |
| 104 Mina | Mina | Mineral | NV | |
| 105 Sante Fe Mine | Luning | Mineral | NV | |
| 106 Amargosa | Amargosa | Nye | NV | |
| 107 American Borate | American Borate | Nye | NV | |
| 108 Basic, Inc. Mine | Gabbs | Nye | NV | |
| 109 Beatty Landfill | Beatty | Nye | NV | |
| 110 Belmont Dump | Belmont | Nye | NV | |
| 111 Blue Jay Maint. Camp Dump | | Nye | NV | |
| 112 Bullfrog Mine | Beatty | Nye | NV | |
| 113 Currant Creek Transfer Station | Currant | Nye | NV | |
| 114 Cypress Tonopah Mine | Tonopah | Nye | NV | |
| 115 Dumpsite 2 | | Nye | NV | |
| 116 Dumpsite 1 | | Nye | NV | |
| 117 Gabbs | | Nye | NV | |
| 118 Gabbs Landfill | Gabbs | Nye | NV | |
| 119 Gold Bar Mine | Beatty | Nye | NV | |
| 120 Ione Landfill | Ione | Nye | NV | |

U.S. Environmental Protection Agency
List of Municipal Solid Waste Landfills
NEVADA

| Landfill Name | Landfill City | County | State | Zip |
|---------------|----------------------------|----------------|------------|-----|
| 121 | Manhattan Transfer Station | Manhattan | Nye | NV |
| 122 | NV Test Site/SLF | Mercury | Nye | NV |
| 123 | NV Test Site/10c/Crater LF | NTS Area 12 | Nye | NV |
| 124 | Old Dump Site #2 | | Nye | NV |
| 125 | Pahrump Landfill | Pahrump | Nye | NV |
| 126 | Paradise Peak Mine | Gabbs | Nye | NV |
| 127 | Round Mountain Landfill | Round Mountain | Nye | NV |
| 128 | Scottys Jct. Trash Dump | Tonopah | Nye | NV |
| 129 | Stone Cabin Ranch Dump | | Nye | NV |
| 130 | Tonopah Airport Landfill | Tonopah | Nye | NV |
| 131 | Tonopah Landfill | Tonopah | Nye | NV |
| 132 | Willow Creek Trash Dump | Tonopah | Nye | NV |
| 133 | Yomba Reservation LF | Gabbs | Nye | NV |
| 134 | Youngmans Ranch Dump Site | | Nye | NV |
| 135 | Coeur Rochester | Lovelock | Pershing | NV |
| 136 | Grass Valley Transfer Stn | Winnemucca | Pershing | NV |
| 137 | Imlay Transfer Station | Imlay | Pershing | NV |
| 138 | Lovelock Landfill | Lovelock | Pershing | NV |
| 139 | Clark Oper./Eagle-Picher | Lockwood | Storey | NV |
| 140 | Lockwood | Lockwood | Storey | NV |
| 141 | Empire Mine | Empire | Washoe | NV |
| 142 | Gerlach | Gerlach | Washoe | NV |
| 143 | Lockwood Landfill | Sparks/Reno | Washoe | NV |
| 144 | Mustang | Sparks/Reno | Washoe | NV |
| 145 | Pyramid Lake Reserv. LF | | Washoe | NV |
| 146 | Western Hog Ranch Mine | Gerlach | Washoe | NV |
| 147 | Baker Landfill | Baker | White Pine | NV |
| 148 | Bald Mountain Mine | | White Pine | NV |
| 149 | Cherry Creek | Cherry Creek | White Pine | NV |
| 150 | Ely City Waste Facility | Ely City | White Pine | NV |
| 151 | Illipah Mines | | White Pine | NV |
| 152 | Lages Station Landfill | Lages Station | White Pine | NV |
| 153 | Lund Landfill | Lund | White Pine | NV |
| 154 | Moorman Ranch | Moorman Ranch | White Pine | NV |
| 155 | Preston Landfill | Preston | White Pine | NV |
| 156 | Shelbourne Landfill | Schellbourne | White Pine | NV |

U.S. Environmental Protection Agency
List of Municipal Solid Waste Landfills
NEW YORK

| Landfill Name | Landfill City | County | State | Zip |
|---|---------------|------------|-------|-------|
| 1 Coeymans Sanitary Landfill | | Albany | NY | |
| 2 Colonie, Town of, Sanitary Landfill | | Albany | NY | |
| 3 Greater Albany Sanitary Landfill | Albany | Albany | NY | 12207 |
| 4 Allegany County Landfill | | Allegany | NY | |
| 5 Broome County Nanticoke SLF | | Broome | NY | |
| 6 Auburn City Sanitary Landfill | Auburn | Cayuga | NY | 13021 |
| 7 Cato Sanitary Landfill | Cato | Cayuga | NY | 13033 |
| 8 Genoa Sanitary Landfill | Genoa | Cayuga | NY | 13071 |
| 9 Mentz, Town of, Sanitary Landfill | | Cayuga | NY | |
| 10 Scipio | Scipio Center | Cayuga | NY | 13147 |
| 11 Sterling Sanitary Landfill | Sterling | Cayuga | NY | 13156 |
| 12 Ellery Sanitary Landfill | | Chautauqua | NY | |
| 13 Chemung County Sanitary Landfill | | Chemung | NY | |
| 14 County Dist. #3 SLF (N. Norwich) | Norwich | Chenango | NY | 13815 |
| 15 County Dist. #1 SLF (Cogs.) | | Chenango | NY | |
| 16 Otselic Sanitary Landfill | So. Otselic | Chenango | NY | 13155 |
| 17 Pharsalia Sanitary Landfill | | Chenango | NY | |
| 18 Pitcher Sanitary Landfill | Pitcher | Chenango | NY | 13136 |
| 19 Plymouth Sanitary Landfill | Plymouth | Chenango | NY | 13832 |
| 20 Ausable Sanitary Landfill | | Clinton | NY | |
| 21 Mooers Sanitary Landfill | | Clinton | NY | |
| 22 Schuyler Falls | | Clinton | NY | |
| 23 Cortland County Interim II | Cortland | Cortland | NY | 13045 |
| 24 Delaware County Sanitary Landfill | | Delaware | NY | |
| 25 Milan Sanitary Landfill | | Dutchess | NY | |
| 26 North East, Town of, Sanitary Landfill | North East | Dutchess | NY | |
| 27 Pine Plains Sanitary Landfill | Pine Plains | Dutchess | NY | 12567 |
| 28 Rhinebeck Ref. Disp. | Rhinebeck | Dutchess | NY | 12572 |
| 29 Standord Sanitary Landfill | Stanfordville | Dutchess | NY | 12581 |
| 30 Tivoli, Village of, Landfill | Tivoli | Dutchess | NY | 12583 |
| 31 Union Vale, Town of, Sanitary Landfill | | Dutchess | NY | |
| 32 Washington, Town of, Sanitary Landfill | | Dutchess | NY | |
| 33 River Road Sanitary Landfill | | Erie | NY | |
| 34 Cid Sanitary Landfill | | Erie | NY | |
| 35 Niagara Landfill, Inc. | | Erie | NY | |
| 36 Crown Point Sanitary Landfill | Crown Point | Essex | NY | 12928 |
| 37 Essex, Town of, Sanitary Landfill | Essex | Essex | NY | 12936 |
| 38 Keene, Town of, Sanitary Landfill | Keene | Essex | NY | 12942 |
| 39 Lewis Sanitary Landfill | Lewis | Essex | NY | 12950 |
| 40 Moriah Sanitary Landfill | | Essex | NY | |

U.S. Environmental Protection Agency
List of Municipal Solid Waste Landfills
NEW YORK

| Landfill Name | Landfill City | County | State | Zip |
|--|------------------|-----------|-------|-------|
| 41 Newcomb Sanitary Landfill | Newcomb | Essex | NY | 12852 |
| 42 North Hudson Sanitary Landfill | North Hudson | Essex | NY | 12855 |
| 43 North Elba Sanitary Landfill | | Essex | NY | |
| 44 Saranac Lake Landfill | Saranac Lake | Essex | NY | 12983 |
| 45 Schroon, Town of, Sanitary Landfill | Schroon Lake | Essex | NY | 12870 |
| 46 Westport SL Commission Landfill | Westport | Essex | NY | 12993 |
| 47 Willsboro, Town of, Sanitary Landfill | Willsboro | Essex | NY | 12996 |
| 48 Wilmington, Town of, Sanitary Landfill | Wilmington | Essex | NY | 12997 |
| 49 Belmont Landfill | | Franklin | NY | |
| 50 Belmont Center Sanitary Landfill | | Franklin | NY | |
| 51 Bombay Sanitary Landfill | Bombay | Franklin | NY | 12914 |
| 52 Brighton, Town of, Sanitary Landfill | | Franklin | NY | |
| 53 Brushton Moira Sanitary Landfill | Moira | Franklin | NY | 12957 |
| 54 Constable Town Sanitary Landfill | Constable | Franklin | NY | 12926 |
| 55 Dickinson Sanitary Landfill | Dickinson Center | Franklin | NY | 12930 |
| 56 Duane Sanitary Landfill | | Franklin | NY | |
| 57 Franklin, Town of, Sanitary Landfill | | Franklin | NY | |
| 58 Ft. Covington, Town of, Sanitary Landfill | Ft. Covington | Franklin | NY | 12937 |
| 59 Harriestown Sanitary Landfill | | Franklin | NY | |
| 60 Malone, Town of | Malone | Franklin | NY | 12953 |
| 61 Santa Clara Sanitary Landfill-South | | Franklin | NY | |
| 62 Tupper Lake Sanitary Landfill | Tupper Lake | Franklin | NY | 12986 |
| 63 Waverly Sanitary Landfill | | Franklin | NY | |
| 64 Westville, Town of, Sanitary Landfill | | Franklin | NY | |
| 65 Fulton County | | Fulton | NY | |
| 66 Catskill Sanitary Landfill | Catskill | Greene | NY | 12414 |
| 67 Hunter, Town of, Sanitary Landfill | | Greene | NY | |
| 68 Hope Sanitary Landfill | | Hamilton | NY | |
| 69 Indian Lake Sanitary Landfill | Indian Lake | Hamilton | NY | 12842 |
| 70 Inlet Sanitary Landfill | Inlet | Hamilton | NY | 13360 |
| 71 Lake Pleasant, Town of, Sanitary Landfill | | Hamilton | NY | |
| 72 Long Lake Sanitary Landfill | Long Lake | Hamilton | NY | 12847 |
| 73 Mohawk Valley Sanitary Landfill | | Herkimer | NY | |
| 74 Webb, Town of, Sanitary Landfill | | Herkimer | NY | |
| 75 Alexandria, Village of, Sanitary Landfill | Alexandria Bay | Jefferson | NY | 13607 |
| 76 Ellisburg, Town of, Sanitary Landfill | | Jefferson | NY | |
| 77 Leray, Town of, Sanitary Landfill | | Jefferson | NY | |
| 78 Tricil (NY), Inc. Sanitary Landfill | | Jefferson | NY | |
| 79 Watertown, Town of, Sanitary Landfill | Watertown | Jefferson | NY | 13601 |
| 80 Wilna, Town of, Sanitary Landfill | | Jefferson | NY | |

U.S. Environmental Protection Agency
List of Municipal Solid Waste Landfills
NEW YORK

| Landfill Name | Landfill City | County | State | Zip |
|--|---------------|------------|-------|-------|
| 81 Croghan, Town of, Sanitary Landfill | Croghan | Lewis | NY | 13327 |
| 82 Young & Wilcox Sanitary Landfill | | Lewis | NY | |
| 83 Monroe Livingston Sanitary Landfill | | Livingston | NY | |
| 84 Madison County Sanitary Landfill | | Madison | NY | |
| 85 High Acres Sanitary Landfill | | Monroe | NY | |
| 86 Central Service Sanitary Landfill | | Montgomery | NY | |
| 87 Eastrn Service Sanitary Landfill | | Montgomery | NY | |
| 88 Port Washington L-5 | | Nassau | NY | 11030 |
| 89 Niagara Recycling, Inc. Sanitary Landfill | | Niagara | NY | |
| 90 Whitestown, Town of, Sanitary Landfill | | Oneida | NY | |
| 91 Elbridge, Town of, Sanitary Landfill | | Onondaga | NY | |
| 92 Pompey Sanitary Landfill | | Onondaga | NY | |
| 93 Genessee Sand & Gravel Sanitary Landfill | | Ontario | NY | |
| 94 Sanitary Landfill | | Ontario | NY | |
| 95 Victor Insulators | | Ontario | NY | |
| 96 Al Turi Landfill, Inc. | | Orange | NY | |
| 97 Cragston Sanitary Landfill | | Orange | NY | |
| 98 Danskammer HSM Disposal | | Orange | NY | |
| 99 Orange County Sanitary Landfill | | Orange | NY | |
| 100 Palisades Park Sanitary Landfill | | Orange | NY | |
| 101 Orleans Sanitary Landfill | | Orleans | NY | |
| 102 Briston Hill Sanitary Landfill | | Oswego | NY | |
| 103 Otsego, Town of, Sanitary Landfill | | Otsego | NY | |
| 104 Patterson Sanitary Landfill | Patterson | Putnam | NY | 12563 |
| 105 Philipstown Sanitary Landfill | | Putnam | NY | |
| 106 Edgemere Sanitary Landfill | | Queens | NY | |
| 107 Brunswick, Town of, Sanitary Landfill | | Rensselaer | NY | |
| 108 Hoosick Falls, Village of, Sanitary Landfill | Hoosick Falls | Rensselaer | NY | 12090 |
| 109 Nassau, Town of, Sanitary Landfill | Nassau | Rensselaer | NY | 12123 |
| 110 Petersburg Sanitary Landfill | Petersburg | Rensselaer | NY | 12138 |
| 111 Poestenkill Sanitary Landfill | Poestenkill | Rensselaer | NY | 12140 |
| 112 Rensselaer County SD Sludge LF | | Rensselaer | NY | |
| 113 Sand Lake Sanitary Landfill | Sand Lake | Rensselaer | NY | 12018 |
| 114 Schaghticoke, Town of, Sanitary Landfill | Schaghticoke | Rensselaer | NY | 12154 |
| 115 Schodack, Town of, Sanitary Landfill | | Rensselaer | NY | |
| 116 Stephentown Sanitary Landfill | Stephentown | Rensselaer | NY | 12168 |
| 117 Troy Sanitary Landfill | Troy | Rensselaer | NY | 12180 |
| 118 Fresh Kills Sanitary Landfill | | Richmond | NY | |
| 119 Clarkstown, Town of, Sanitary Landfill | | Rockland | NY | |
| 120 Haverstraw | Haverstraw | Rockland | NY | 10927 |

U.S. Environmental Protection Agency
List of Municipal Solid Waste Landfills
NEW YORK

| Landfill Name | Landfill City | County | State | Zip |
|---|----------------|--------------|-------|-------|
| 121 Lederle Labs Sanitary Landfill | | Rockland | NY | |
| 122 Tomkins Cove Ashfile | | Rockland | NY | |
| 123 Clifton Park Landfill | Clifton Park | Saratoga | NY | 12065 |
| 124 Corinth, Town of, Sanitary Landfill | Corinth | Saratoga | NY | 12822 |
| 125 Day, Town of, Sanitary Landfill | | Saratoga | NY | |
| 126 Doughty's Sanitary Landfill | | Saratoga | NY | |
| 127 Edinburg Sanitary Landfill | | Saratoga | NY | |
| 128 Hadley, Town of, Sanitary Landfill | Hadley | Saratoga | NY | 12835 |
| 129 Halfmoon, Town of, Sanitary Landfill | | Saratoga | NY | |
| 130 Moreau, Town of, Sanitary Landfill | | Saratoga | NY | |
| 131 Northumberland Sanitary Landfill | | Saratoga | NY | |
| 132 Providence Sanitary Landfill | | Saratoga | NY | |
| 133 Saratoga Sanitary Landfill | | Saratoga | NY | |
| 134 Six Town Austro Bros. Sanitary Landfill | | Saratoga | NY | |
| 135 Waterford, Town of | Waterford | Saratoga | NY | 12188 |
| 136 Wiebel Avenue Landfill | | Saratoga | NY | |
| 137 Wilton, Town of, Sanitary Landfill | | Saratoga | NY | |
| 138 Duanesburg Sanitary Landfill | Duanesburg | Schenectady | NY | 12056 |
| 139 Glenville, Town of, Sanitary Landfill | | Schenectady | NY | |
| 140 Niskayuna Sanitary Landfill | | Schenectady | NY | |
| 141 Rotterdam Sanitary Landfill | | Schenectady | NY | |
| 142 Conesville Town Sanitary Landfill | | Schoharie | NY | |
| 143 Seneca Meadows Landfill | | Seneca | NY | |
| 144 St. Lawrence SWDA Massena | Massena | St. Lawrence | NY | 13662 |
| 145 St. Lawrence SWDA Canton | Canton | St. Lawrence | NY | 13617 |
| 146 St. Lawrence SWDA Ogdensburg | Ogdensburg | St. Lawrence | NY | 13669 |
| 147 Steuben County Sanitary Landfill #1 | Bath | Steuben | NY | 14810 |
| 148 Steuben County Sanitary Landfill #2 | Lindley | Steuben | NY | 14858 |
| 149 Babylon Sanitary Landfill | | Suffolk | NY | 11757 |
| 150 Blydenburgh Road Sanitary Landfill | | Suffolk | NY | |
| 151 Brookhaven Sanitary Landfill | | Suffolk | NY | |
| 152 Fireplace Road Sanitary Landfill | | Suffolk | NY | |
| 153 Fishers Island Sanitary Landfill | Fishers Island | Suffolk | NY | 06390 |
| 154 Montauk Sanitary Landfill | East Hampton | Suffolk | NY | 11937 |
| 155 North Sea Sanitary Landfill | | Suffolk | NY | |
| 156 Riverhead Sanitary Landfill | Riverhead | Suffolk | NY | 11901 |
| 157 Sanitary Landfill | | Suffolk | NY | |
| 158 Shelter Island Sanitary Landfill | Shelter Island | Suffolk | NY | 11964 |
| 159 Smithtown | Smithtown | Suffolk | NY | 11787 |
| 160 Southold Sanitary Landfill | Southold | Suffolk | NY | 11971 |

U.S. Environmental Protection Agency
List of Municipal Solid Waste Landfills
NEW YORK

| Landfill Name | Landfill City | County | State | Zip |
|---|----------------|------------|-------|-------|
| 161 Barnes Landfill | | Sullivan | NY | |
| 162 Bethel, Town of, Sanitary Landfill | | Sullivan | NY | |
| 163 Lumberland, Town of, Sanitary Landfill | | Sullivan | NY | |
| 164 Mamakating, Town of, Sanitary Landfill | | Sullivan | NY | |
| 165 Monticello, Village of, Sanitary Landfill | Monticello | Sullivan | NY | 12701 |
| 166 Nichols Sanitary Landfill | Nichols | Tioga | NY | 13822 |
| 167 Tompkins Co. Sanitary Landfill #1 | | Tioga | NY | |
| 168 Esopus, Town of, Sanitary Landfill | | Ulster | NY | |
| 169 Gardiner Sanitary Landfill | Gardiner | Ulster | NY | 12525 |
| 170 Hurley, Town of, Sanitary Landfill | Hurley | Ulster | NY | 12443 |
| 171 Lloyd, Town of, Sanitary Landfill | | Ulster | NY | |
| 172 Marlborough, Town of, Sanitary Landfill | | Ulster | NY | |
| 173 New Paltz, Town of, Sanitary Landfill | New Paltz | Ulster | NY | 12561 |
| 174 Olive, Town of, Sanitary Landfill | | Ulster | NY | |
| 175 Plattekill, Town of, Sanitary Landfill | | Ulster | NY | |
| 176 Rochester Sanitary Landfill | | Ulster | NY | |
| 177 Rosendale Sanitary Landfill | Rosendale | Ulster | NY | 12472 |
| 178 Saugerties, Town of, Sanitary Landfill | Saugerties | Ulster | NY | 12477 |
| 179 Shawangunk, Town of, Sanitary Landfill | | Ulster | NY | |
| 180 Ulster, Town of, Sanitary Landfill | | Ulster | NY | |
| 181 Wawarsing Sanitary Landfill | | Ulster | NY | |
| 182 Woodstock, Town of, Sanitary Landfill | Woodstock | Ulster | NY | 12498 |
| 183 Bolton, Town of, Sanitary Landfill | Bolton Landing | Warren | NY | 12814 |
| 184 Chester LF-Landon Hill Road | | Warren | NY | |
| 185 Hague Sanitary Landfill | Hague | Warren | NY | 12836 |
| 186 Horicon Sanitary Landfill | | Warren | NY | |
| 187 Johnsbury, Town of, Sanitary Landfill | | Warren | NY | |
| 188 Lake George, Town of, Sanitary Landfill | Lake George | Warren | NY | 12845 |
| 189 Lake Luzerne Sanitary Landfill | Lake Luzerne | Warren | NY | 12846 |
| 190 Queensbury Sanitary Landfill | | Warren | NY | |
| 191 Stony Creek Sanitary Landfill | Stony Creek | Warren | NY | 12878 |
| 192 Thurman Sanitary Landfill | | Warren | NY | |
| 193 Warrensburg, Town of, Sanitary Landfill | Warrensburg | Warren | NY | 12865 |
| 194 Argyle, Town of, Sanitary Landfill | Argyle | Washington | NY | 12809 |
| 195 Cambridge Village Sanitary Landfill | Cambridge | Washington | NY | 12816 |
| 196 Dresden, Town of, Sanitary Landfill | | Washington | NY | |
| 197 Easton Sanitary Landfill | | Washington | NY | |
| 198 Fort Edward, Town of, Sanitary Landfill | Fort Edward | Washington | NY | 12828 |
| 199 Fort Ann Sanitary Landfill | Fort Ann | Washington | NY | 12827 |
| 200 Granville, Town of, Landfill | Granville | Washington | NY | 12832 |

U.S. Environmental Protection Agency
List of Municipal Solid Waste Landfills
NEW YORK

| Landfill Name | Landfill City | County | State | Zip |
|---|----------------|-------------|-------|-------|
| 201 Greenwich, Town of, Sanitary Landfill | Greenwich | Washington | NY | 12834 |
| 202 Putnam Sanitary Landfill | Putnam Station | Washington | NY | 12861 |
| 203 Salem Sanitary Landfill | Salem | Washington | NY | 12865 |
| 204 Whitehall T&V Sanitary Landfill | | Washington | NY | |
| 205 Arcadia Sanitary Landfill | | Wayne | NY | |
| 206 Galen-Lyons Sanitary Landfill | | Wayne | NY | |
| 207 Wolcott, Town of, Landfill | Wolcott | Wayne | NY | 14590 |
| 208 Sprout Brook Landfill | | Westchester | NY | |
| 209 Formso Sanitary Landfill | | Wyoming | NY | |

U.S. Environmental Protection Agency
List of Municipal Solid Waste Landfills
OHIO

| Landfill Name | Landfill City | County | State | Zip |
|--|-------------------|------------|-------|-------|
| 1 Avon Lake Landfill | Avon Lake | | OH | 44012 |
| 2 Hardy Road Landfill | Akron | | OH | 44308 |
| 3 Hoffman Rd. Sanitary Landfill | Toledo | | OH | |
| 4 Adams County Landfill | Tiffin | Adams | OH | 44883 |
| 5 Ashland County Landfill | Vermillion | Ashland | OH | 44089 |
| 6 Doherty Landfill | Geneva | Ashtabula | OH | 44041 |
| 7 Athens-Hocking Reclamation Ctr. LF | Nelsonville | Athens | OH | |
| 8 St. Mary's, City of, Landfill | St. Mary's | Auglaize | OH | 45885 |
| 9 Wapakoneta Landfill | Wapakoneta | Auglaize | OH | 45895 |
| 10 Rumke Waste Inc. Landfill | Georgetown | Brown | OH | |
| 11 Carrol County Landfill | Carrollton | Carroll | OH | 44615 |
| 12 Tremont Landfill | Springfield | Clark | OH | 45502 |
| 13 Wilmington Landfill | Wilmington | Clinton | OH | 45177 |
| 14 East Liverpool, City of, Landfill | East Liverpool | Columbiana | OH | 43920 |
| 15 Crawford County San. Landfill Distr. 1 | Bucyrus | Crawford | OH | 44820 |
| 16 Brooklyn, City of, Landfill | Brooklyn | Cuyahoga | OH | 44144 |
| 17 Cleveland Land Development Landfill | Brooklyn Heights | Cuyahoga | OH | |
| 18 Glenwillow Sanitary Landfill | Glenwillow | Cuyahoga | OH | 44139 |
| 19 Inland Reclamation LF (Glenwillow LF) | Glenwillow | Cuyahoga | OH | 44139 |
| 20 Nicky Boulevard Landfill | Cuyahoga Heights | Cuyahoga | OH | |
| 21 Royalton Road SLF (Norton LF) | Broadview Heights | Cuyahoga | OH | |
| 22 Solon, City of, Sanitary Landfill | Solon | Cuyahoga | OH | 44139 |
| 23 Westlake, City of, Landfill | Westlake | Cuyahoga | OH | 44145 |
| 24 Defiance County Landfill(Webb Bros. LF) | Defiance | Defiance | OH | 43512 |
| 25 Delaware, City of, Landfill | Delaware | Delaware | OH | 43015 |
| 26 Erie County Landfill | Huron | Erie | OH | 44839 |
| 27 Fayette County Landfill | Washington C.H. | Fayette | OH | 43160 |
| 28 Bedford #1 Sanitary Landfill | Gahanna | Franklin | OH | |
| 29 Franklin County Landfill | Grove City | Franklin | OH | |
| 30 Gallia Gounty Sanitary Landfill | Gallipolis | Gallia | OH | 45631 |
| 31 Cedarville, City of, Landfill | Cedarville | Greene | OH | 45314 |
| 32 Xenia, City of, Landfill | Xenia | Greene | OH | 45385 |
| 33 Env. Land Develop. Assoc. LF (Elda LF) | Cincinnati | Hamilton | OH | |
| 34 Rumpke Waste, Inc. LF | Cincinnati | Hamilton | OH | 45251 |
| 35 Hancock County Sanitary Landfill | Findlay | Hancock | OH | 45840 |
| 36 Hardin County Landfill | Kenton | Hardin | OH | 43326 |
| 37 Martin Landfill | Cadiz | Harrison | OH | 43907 |
| 38 Henry County Landfill | Malinta | Henry | OH | |
| 39 Holmes County Landfill | Millersburg | Holmes | OH | 44654 |
| 40 Huron County Landfill | Willard | Huron | OH | |

U.S. Environmental Protection Agency
List of Municipal Solid Waste Landfills
OHIO

| Landfill Name | Landfill City | County | State | Zip |
|--|-------------------|------------|-------|-------|
| 41 Crossridge Landfill | Wintersville | Jefferson | OH | 43952 |
| 42 Knox County Landfill | Mt. Vernon | Knox | OH | 43050 |
| 43 Lake County Solid Waste Landfill | Painesville | Lake | OH | 44077 |
| 44 Lake County Recycling & Disp. LF | Kirtland | Lake | OH | |
| 45 Willoughby, City of, Landfill | Willoughby | Lake | OH | 44094 |
| 46 Hanging Rock Landfill (Dickens LF) | Hanging Rock | Lawrence | OH | |
| 47 Suburban Landfill (Licking Hills LF) | Bronsville | Licking | OH | 43721 |
| 48 Laidlaw Waste Systems LF (Logan Co. LF) | Bellefontaine | Logan | OH | 43311 |
| 49 Lake Refuse Co. Landfill | Lewistown | Logan | OH | |
| 50 B.F.I.-Lorain County Landfill | Oberlin | Lorain | OH | |
| 51 Envirosafe LF (Fondessy Enterprises) | Oregon | Lucas | OH | 43616 |
| 52 B.F.I. Landfill (County Land Develmt LF) | Canfield | Mahoning | OH | |
| 53 B.F.I. Landfill (Lewis LF, Wolford's LF) | Canfield | Mahoning | OH | |
| 54 Central Wastes, Inc. Landfill | Alliance | Mahoning | OH | 44601 |
| 55 Mahoning Landfill | New Springfield | Mahoning | OH | |
| 56 Marion City Landfill | Marion | Marion | OH | 43302 |
| 57 Laidlaw Waste Systems Landfill | Celina | Mercer | OH | 45822 |
| 58 Middleton, City of, Landfill | Middleton | Middieton | OH | 45042 |
| 59 Pinnacle Road Landfill | Moraine | Montgomery | OH | |
| 60 Muskingum Landfill | Zanesville | Muskingum | OH | |
| 61 Noble County Landfill (Westland Landfill) | Pleasant City | Noble | OH | |
| 62 B.F.I. Ottawa County Landfill | Port Clinton | Ottawa | OH | |
| 63 Pike Sanitation Landfill | Waverly | Pike | OH | 45690 |
| 64 A & B Refuse Disposer, Inc. Landfill | Ravenna | Portage | OH | |
| 65 B.F.I. Willowcreek LF (Weibush LF) | Atwater | Portage | OH | 44201 |
| 66 Preble County Landfill | Eaton | Preble | OH | 45320 |
| 67 Miller City Landfill | Miller City | Putnam | OH | |
| 68 Putnam County Landfill | Ottawa | Putnam | OH | 45875 |
| 69 Triangle Landfill | South Slem | Ross | OH | 45681 |
| 70 San Lan Corp. Landfill | Fostoria | Seneca | OH | 44830 |
| 71 Seneca East LF (SCA Serv. of OH LF) | Republic | Seneca | OH | 44867 |
| 72 Breitenstine Landfill, Inc. | Waynesburg | Stark | OH | 44688 |
| 73 Statewide Landfill | Canton | Stark | OH | 44706 |
| 74 Kimble Sanitary Landfill | Dover | Tuscarawas | OH | 44622 |
| 75 Allied Landfill | McArthur | Vinton | OH | 45651 |
| 76 Bigfoot Run Landfill (Stubbs Mill LF) | Morrow | Warren | OH | 45152 |
| 77 Duck Creek Landfill | Marietta, Fearing | Washington | OH | |
| 78 Mt. Eaton Landfill | Mt. Eaton | Wayne | OH | |
| 79 Packaging Corp. of America LF | Rittman | Wayne | OH | 44270 |
| 80 Williams County Landfill | Bryan | Williams | OH | 43506 |

U.S. Environmental Protection Agency
List of Municipal Solid Waste Landfills
OHIO

| Landfill Name | Landfill City | County | State | Zip |
|--|---------------|---------|-------|-------|
| 81 Evergreen Landfill (Waste Mgmt., Inc. LF) | Northwood | Wood | OH | 43619 |
| 82 Rossford Landfill | Rossford | Wood | OH | 43460 |
| 83 Wood County Landfill | Bowling Green | Wood | OH | 43402 |
| 84 Wyandot County Landfill | Carey | Wyandot | OH | |

U.S. Environmental Protection Agency
List of Municipal Solid Waste Landfills
OKLAHOMA

| Landfill Name | Landfill City | County | State | Zip |
|---|---------------|------------|-------|-------|
| 1 Cherokee Nation Sanitary Landfill | | Adair | OK | |
| 2 Atoka, City of | Atoka | Atoka | OK | 74525 |
| 3 Beaver, City of, Sanitary Landfill | Beaver | Beaver | OK | 73932 |
| 4 Elk City Municipal Landfill | Elk City | Beckham | OK | 73644 |
| 5 Erick Municipal Landfill | Erick | Beckham | OK | 73645 |
| 6 Sayre Municipal Landfill | Sayre | Beckham | OK | 73662 |
| 7 BLMASW Disposal Authority | | Blaine | OK | |
| 8 Geary, City of, Landfill | Geary | Blaine | OK | 73040 |
| 9 Durant, City of, Sanitary Landfill | Durant | Bryan | OK | 74701 |
| 10 Anadarko, City of, Landfill | Anadarko | Caddo | OK | 73005 |
| 11 Canadian County SW Disposal Auth. | | Canadian | OK | |
| 12 Ardmore, City of | Ardmore | Carter | OK | 73401 |
| 13 South Central SW Authority | | Carter | OK | |
| 14 Boise City Public Works Authority | Boise City | Cimarron | OK | 73933 |
| 15 Coalgate, City of, Municipal Landfill | Coalgate | Coal | OK | 74538 |
| 16 Ft. Sill Sanitary Landfills | Fort Sill | Comanche | OK | 73503 |
| 17 Lawton, City of | Lawton | Comanche | OK | |
| 18 Multiple Community Service Auth. | | Comanche | OK | |
| 19 Walters, City of, Landfill | Walters | Cotton | OK | 73572 |
| 20 Vinita, City of, Municipal Landfill | Vinita | Craig | OK | 74301 |
| 21 Thomas, City of, Landfill | Thomas | Custer | OK | 73669 |
| 22 Weatherford, City of | Weatherford | Custer | OK | 73096 |
| 23 Roberts Sanitation Service | | Delaware | OK | |
| 24 Dewey County Sanitary Landfill | | Dewey | OK | |
| 25 Board of County Comm. Sanitary Landfill | | Ellis | OK | |
| 26 Enid, City of, Municipal Landfill | Enid | Garfield | OK | 73701 |
| 27 Foster Sanitary Landfill | | Garvin | OK | |
| 28 Grady County Sanitary Landfill | | Grady | OK | |
| 29 Kenneth Foster Sanitary Landfill | | Grady | OK | |
| 30 Mangum, City of, Sanitary Landfill | Mangum | Greer | OK | 78354 |
| 31 Hollis, City of | Hollis | Harmon | OK | |
| 32 Harper County Municipal Landfill | | Harper | OK | |
| 33 Lenard Coble Sanitary Service | | Haskell | OK | |
| 34 Holdenville, City of, Municipal Landfill | Holdenville | Hughes | OK | 74848 |
| 35 Wetumka, City of | Wetumka | Hughes | OK | 74883 |
| 36 Altus, City of, Municipal Landfill | Altus | Jackson | OK | 73521 |
| 37 Southern OK Waste Disposal Auth. | | Johnston | OK | |
| 38 Ponca City Vashi Four Eyes Landfill | Ponca City | Kay | OK | 74601 |
| 39 Kingfisher Hennessey SW Mgmt. Assoc. | Kingfisher | Kingfisher | OK | 73750 |
| 40 East Side Sanitary Landfill | | Kiowa | OK | |

U.S. Environmental Protection Agency
List of Municipal Solid Waste Landfills
OKLAHOMA

| Landfill Name | Landfill City | County | State | Zip |
|--|---------------|-----------|-------|-------|
| 41 Hobart, City of, Municipal Landfill | Hobart | Kiowa | OK | 73651 |
| 42 Gowen Landfill Association | Gowen | Latimer | OK | 74545 |
| 43 Wilburton, City of | Wilburton | Latimer | OK | 74578 |
| 44 Arkoma, City of, Municipal Landfill | Arkoma | Leflore | OK | 74901 |
| 45 Shady Point Landfill | | Leflore | OK | |
| 46 Spiro, City of | Spiro | Leflore | OK | 74050 |
| 47 Talihina, City of | Talihina | Leflore | OK | 74571 |
| 48 Prague, City of, Municipal Landfill | Prague | Lincoln | OK | 74964 |
| 49 Stroud, City of, Municipal Landfill | Stroud | Lincoln | OK | 74079 |
| 50 A & R Landfill | | Logan | OK | |
| 51 Marietta, City of, Municipal Landfill | Marietta | Love | OK | 73448 |
| 52 J.D. Landfill | | Major | OK | |
| 53 Byars, City of, Municipal Landfill | Byars | McClain | OK | 74831 |
| 54 Lindsay, City of | Lindsay | McClain | OK | 73052 |
| 55 U.S.A. Waste Management, Inc. | | McClain | OK | |
| 56 Broken Bow, City of | Broken Bow | McCurtain | OK | 74728 |
| 57 James H. Martin Sanitary Landfill | | McCurtain | OK | |
| 58 Mound Grove Sanitary Landfill | | McCurtain | OK | |
| 59 Checotah, City of | Checotah | McIntosh | OK | 74426 |
| 60 Eufaula, City of, Municipal Landfill | Eufaula | McIntosh | OK | 74432 |
| 61 Murray Landfill #1 | | Murray | OK | |
| 62 Bennett Landfill | | Muskogee | OK | |
| 63 Muskogee, City of, Municipal Landfill | Muskogee | Muskogee | OK | 74401 |
| 64 Davis Sanitation & Landfill, Inc. | | Noble | OK | |
| 65 Junior Marzett Sanitary Landfill | | Okfuskee | OK | |
| 66 Okemah Municipal Landfill | Okemah | Okfuskee | OK | 74859 |
| 67 Sala Sanitary Landfill | | Okfuskee | OK | |
| 68 Weleetka, Town of, Municipal Landfill | Weleetka | Okfuskee | OK | 74880 |
| 69 Custom Equipment Co. (Laidlaw) | | Oklahoma | OK | |
| 70 East Oak Landfill | | Oklahoma | OK | |
| 71 Oklahoma Landfill (BFI) | | Oklahoma | OK | |
| 72 Southeast Landfill | | Oklahoma | OK | |
| 73 Elliott Construction Co., Inc. | Okmulgee | Okmulgee | OK | |
| 74 251st Street Landfill, Inc. | | Okmulgee | OK | |
| 75 ABC Sanitary Landfill | | Osage | OK | |
| 76 Bartlesville, City of, Landfill | Bartlesville | Osage | OK | |
| 77 C.R. Horine Sanitary Landfill | | Osage | OK | |
| 78 Fairfax, City of | Fairfax | Osage | OK | 74637 |
| 79 Hominy, City of | Hominy | Osage | OK | |
| 80 Pawhuska, City of, Municipal Landfill | Pawhuska | Osage | OK | 74056 |

U.S. Environmental Protection Agency
List of Municipal Solid Waste Landfills
OKLAHOMA

| Landfill Name | Landfill City | County | State | Zip |
|---|---------------|--------------|-------|-------|
| 81 Shell Creek Landfill | | Osage | OK | |
| 82 Miami, City of, Municipal Landfill | Miami | Ottawa | OK | 74354 |
| 83 Pawnee, City of, Sanitary Landfill | Pawnee | Pawnee | OK | 74058 |
| 84 Hall's Sanitary Landfill (BFI) | | Payne | OK | |
| 85 HEW Waste System Sanitary Landfill | | Payne | OK | |
| 86 Forelines Sanitation Service | | Pittsburg | OK | |
| 87 McAlester, City of, Municipal Landfill | McAlester | Pittsburg | OK | 74501 |
| 88 Ada, City of, Municipal Landfill | Ada | Pontotoc | OK | |
| 89 Barnes Sanitation Service | | Pontotoc | OK | |
| 90 Green Land Management, Inc. | | Pottawatomie | OK | |
| 91 Pottawatomie County Landfill (BFI) | | Pottawatomie | OK | |
| 92 Clinton Lewis Constr. Company | | Pushmataha | OK | |
| 93 Claremore, City of, Municipal Landfill | Claremore | Rogers | OK | |
| 94 Oklahoma Refuse Inc. | | Rogers | OK | |
| 95 Six-Hart Services & Resources, Inc. | | Rogers | OK | |
| 96 Willingham Landfill | | Rogers | OK | |
| 97 Maud, City of | Maud | Seminole | OK | 74854 |
| 98 Seminole Solid Waste Mgmt. Fac. | Seminole | Seminole | OK | |
| 99 Sooner Land Management Landfill | | Seminole | OK | |
| 100 Wewoka, City of | Wewoka | Seminole | OK | 74884 |
| 101 Sallisaw, City of | Sallisaw | Sequayah | OK | 74055 |
| 102 Duncan Municipal Landfill | Duncan | Stephens | OK | 73533 |
| 103 Marlow, City of | Marlow | Stephens | OK | 73055 |
| 104 Goodwell-Texhoma Landfill Authority | Texhoma | Texas | OK | 73949 |
| 105 Guymon, City of | Guymon | Texas | OK | 73942 |
| 106 Hooker, City of | Hooker | Texas | OK | |
| 107 Frederick Sanitary Landfill | Frederick | Tillman | OK | 73542 |
| 108 Grandfield, City of, Municipal Landfill | Grandfield | Tillman | OK | 73546 |
| 109 Tipton, City of, Municipal Landfill | Tipton | Tillman | OK | 73570 |
| 110 Collinsville, City of, #2 | Collinsville | Tulsa | OK | 74021 |
| 111 51st B. Landfill No. 1 (BFI) | | Tulsa | OK | |
| 112 North Tulsa Sanitary Landfill | Tulsa | Tulsa | OK | 74156 |
| 113 Pine Meadows East (BFI) | | Tulsa | OK | |
| 114 Quarry Sanitary Landfill | Tulsa | Tulsa | OK | |
| 115 Broken Arrow, City of | Broken Arrow | Wagoner | OK | 74102 |
| 116 Browning-Ferris Ind. (51st St.) | | Wagoner | OK | |
| 117 Cordell, City of, Sanitary Landfill | Cordell | Washita | OK | 73632 |
| 118 Alva, City of, Municipal Landfill | Alva | Woods | OK | 73717 |
| 119 Waynoka Sanitary Landfill | Waynoka | Woods | OK | |
| 120 Woodward County Solid Waste Landfill | Woodward | Woodward | OK | 73802 |

U.S. Environmental Protection Agency
List of Municipal Solid Waste Landfills
OREGON

| Landfill Name | Landfill City | County | State | Zip |
|-------------------------------------|---------------|------------|-------|-------|
| 1 Long Creek, City of | Long Creek | | OR | 97856 |
| 2 Northern Wasco County Landfill | | | OR | |
| 3 Oregon Highway Division | Salem | | OR | 97310 |
| 4 Umatilla Indian Reservation | Pendleton | | OR | 97801 |
| 5 Warrenton, City of | Warrenton | | OR | 97146 |
| 6 Baker Sanitary Service | Baker City | Baker | OR | |
| 7 Haines, City of | Haines | Baker | OR | 97833 |
| 8 Halfway, City of | Halfway | Baker | OR | 97834 |
| 9 Huntington, City of | Huntington | Baker | OR | 97907 |
| 10 Richland, City of | Richland | Baker | OR | 97870 |
| 11 Unity, City of | Unity | Baker | OR | 97884 |
| 12 Valley Landfills, Inc. | | Benton | OR | |
| 13 Astoria, City of | Astoria | Clatsop | OR | 97103 |
| 14 Cannon Beach Sanitary Service | Cannon Beach | Clatsop | OR | 97110 |
| 15 Nehalem Valley Sanitary Service | | Columbia | OR | |
| 16 Santosh Disposal, Inc. | | Columbia | OR | |
| 17 Vernonia, City of | Vernonia | Columbia | OR | 97064 |
| 18 Coos County SW Department | | Coos | OR | |
| 19 Powers, City of | Powers | Coos | OR | 97466 |
| 20 Prineville Disposal, Inc. | | Crook | OR | |
| 21 Curry County | | Curry | OR | |
| 22 Frank Burrows | | Curry | OR | |
| 23 Deschutes County Public Works | | Deschutes | OR | |
| 24 Douglas County Engineering Dept. | | Douglas | OR | |
| 25 Arlington, City of | Arlington | Gilliam | OR | 97812 |
| 26 Condon, City of | Condon | Gilliam | OR | 97823 |
| 27 Gilliam County | | Gilliam | OR | |
| 28 Dayville, City of | Dayville | Grant | OR | 97825 |
| 29 Grant County | | Grant | OR | |
| 30 Hank's Sanitary | | Grant | OR | |
| 31 Monument, City of | Monument | Grant | OR | 97864 |
| 32 Prairie City, City of | Prairie City | Grant | OR | 97869 |
| 33 Seneca, City of | Seneca | Grant | OR | 97873 |
| 34 C&B Sanitary Service | | Harney | OR | |
| 35 Harney County Road Dept. | | Harney | OR | |
| 36 Hood River County, DPW | | Hood River | OR | |
| 37 Ashland Sanitary Service | Ashland | Jackson | OR | 97520 |
| 38 Jackson Landfill, Inc. | Medford | Jackson | OR | 97501 |
| 39 Jackson County | | Jackson | OR | |
| 40 Prospect Sanitary Landfill | Prospect | Jackson | OR | 97536 |

U.S. Environmental Protection Agency
List of Municipal Solid Waste Landfills
OREGON

| Landfill Name | Landfill City | County | State | Zip |
|-------------------------------------|------------------|-----------|-------|-------|
| 41 Rogue Disposal Service, Inc. | | Jackson | OR | |
| 42 Jefferson County | | Jefferson | OR | |
| 43 Grants Pass, City of | Grants Pass | Josephine | OR | 97526 |
| 44 Josephine County SW Program | | Josephine | OR | |
| 45 TRICO Disposal | | Josephine | OR | |
| 46 Klamath County SW Management | | Klamath | OR | |
| 47 Lake County Commission | | Lake | OR | |
| 48 Paisley, City of | Paisley | Lake | OR | 97636 |
| 49 Southern Oregon Landfill, Inc. | Lakeview | Lake | OR | 97630 |
| 50 Lane County Public Service Div. | | Lane | OR | |
| 51 Lincoln County Commission | | Lincoln | OR | |
| 52 Normac Disposal Systems, Inc. | | Lincoln | OR | |
| 53 Siletz Sanitary Service | | Lincoln | OR | |
| 54 South Lincoln Landfill, Inc. | Waldport | Lincoln | OR | 97394 |
| 55 Jordan Valley, City of | Jordan Valley | Malheur | OR | 97910 |
| 56 Malheur County | | Malheur | OR | |
| 57 Ontario Sanitary Service, Inc. | | Malheur | OR | |
| 58 Brown's Island, Inc. | | Marion | OR | |
| 59 Marion County SW Management | | Marion | OR | |
| 60 Pacific Sanitation | | Marion | OR | |
| 61 Heppner, City of | Heppner | Morrow | OR | 97836 |
| 62 Browning Ferris Industries | | Multnomah | OR | |
| 63 Metropolitan Service District | | Multnomah | OR | |
| 64 Oregon State Highway Division | | Multnomah | OR | |
| 65 Troutdale, City of | Troutdale | Multnomah | OR | 97060 |
| 66 Northern Wasco County Landfill | The Dalles | N. Wasco | OR | 97058 |
| 67 Sherman County | | Sherman | OR | |
| 68 Tillamook County Public Works | Tillamook | Tillamook | OR | 97141 |
| 69 Milton-Freewater, City of | Milton-Freewater | Umatilla | OR | 97862 |
| 70 Pendleton Sanitary Service, Inc. | Pendleton | Umatilla | OR | 97801 |
| 71 Pilot Rock Landfill | Pilot Rock | Umatilla | OR | 97868 |
| 72 Rahn's Refuse Removal | | Umatilla | OR | |
| 73 Sanitary Disposal, Inc. | | Umatilla | OR | |
| 74 US Army Umatilla Depot Activity | Hermiston | Umatilla | OR | 97838 |
| 75 Grand Ronde Recovery, Inc. | | Union | OR | |
| 76 Wallowa County Court | | Wallowa | OR | |
| 77 Antelope, City of | Antelope | Wasco | OR | 97001 |
| 78 Shaniko, City of | Shaniko | Wasco | OR | 97057 |
| 79 Mitchell, City of | Mitchell | Wheeler | OR | 97750 |
| 80 Wheeler County Court | | Wheeler | OR | |

U.S. Environmental Protection Agency
List of Municipal Solid Waste Landfills
OREGON

| Landfill Name | Landfill City | County | State | Zip |
|---------------------------------|---------------|---------|-------|-------|
| 81 Riverbend Landfill Co., Inc. | McMinnville | Yamhill | OR | 97128 |
| 82 Yamhill County Courthouse | | Yamhill | OR | |

U.S. Environmental Protection Agency
List of Municipal Solid Waste Landfills
PENNSYLVANIA

| Landfill Name | Landfill City | County | State | Zip |
|--|---------------|-------------|-------|-------|
| 1 BFI-Imperial Landfill | | Allegheny | PA | |
| 2 Chambers Monroeville Landfill | | Allegheny | PA | |
| 3 Kelly Run Sanitary Landfill | | Allegheny | PA | |
| 4 M.C. Arnoni Co. Landfill | | Allegheny | PA | |
| 5 J.J. Brunner | | Beaver | PA | |
| 6 Bedford-Fulton-Huntingdon SWA LF | | Bedford | PA | |
| 7 Colebrookdale Landfill | | Berks | PA | |
| 8 FR&S | | Berks | PA | |
| 9 Western Berks Refuse Auth. Landfill | Birdsboro | Berks | PA | 19508 |
| 10 Bradford County Sanitary Landfill | | Bradford | PA | |
| 11 G.R.O.W.S. Landfill | | Bucks | PA | |
| 12 Tullytown Resource Recov. Landfill | Tullytown | Bucks | PA | |
| 13 Northwest Sanitary Landfill | | Butler | PA | |
| 14 Chambers Laurel Highlands Landfill | | Cambria | PA | |
| 15 SE Chester County Refuse Auth. LF | | Chester | PA | |
| 16 County Landfill, Inc. | | Clarion | PA | |
| 17 Wayne Township Clinton County SWA LF | | Clinton | PA | |
| 18 Cumberland County Landfill | Mercersburg | Cumberland | PA | 17236 |
| 19 Dauphin Meadows | | Dauphin | PA | |
| 20 Lake View Landfill | | Erie | PA | |
| 21 J & J Sanitary Landfill | | Fayette | PA | |
| 22 Community Refuse LTD Landfill | | Franklin | PA | |
| 23 R & A Bender, Inc. Landfill | | Franklin | PA | |
| 24 Pellegrene Landfill | | Indiana | PA | |
| 25 Empire Sanitary Landfill | | Lackawanna | PA | |
| 26 Keystone Landfill | | Lackawanna | PA | |
| 27 Frey Farm | | Lancaster | PA | |
| 28 Lanchester Landfill | | Lancaster | PA | |
| 29 Greater Lebanon Refuse Auth. Landfill | Lebanon | Lebanon | PA | 17042 |
| 30 Lycoming County Landfill | | Lycoming | PA | |
| 31 McKean County Solid Waste Landfill | | McKean | PA | |
| 32 Mifflin County SWA Landfill | | Mifflin | PA | |
| 33 SCA Services Pottstown Landfill | Pottstown | Montgomery | PA | 19464 |
| 34 Bethlehem City Landfill | Bethlehem | Northampton | PA | 18015 |
| 35 Chrin Brothers Landfill | | Northampton | PA | |
| 36 Grand Central Landfill | | Northampton | PA | |
| 37 Pine Grove Landfill | | Schuylkill | PA | |
| 38 RCC Landfill | | Somerset | PA | |
| 39 Southern Alleghenies Landfill | | Somerset | PA | |
| 40 Arden Landfill | | Washington | PA | |

U.S. Environmental Protection Agency
List of Municipal Solid Waste Landfills
PENNSYLVANIA

| Landfill Name | Landfill City | County | State | Zip |
|-----------------------------------|---------------|--------------|-------|-----|
| 41 Sanitary Landfill | | Westmoreland | PA | |
| 42 Valley Sanitation Landfill | | Westmoreland | PA | |
| 43 Y&S Maintenance, Inc. Landfill | | Westmoreland | PA | |
| 44 Modern Trash Removal Landfill | | York | PA | |
| 45 York County Sanitary Landfill | | York | PA | |

U.S. Environmental Protection Agency
 List of Municipal Solid Waste Landfills
PUERTO RICO

| Landfill Name | Landfill City | County | State | Zip |
|-----------------|---------------|--------|-------|-----|
| 1 Adjuntas | | | PR | |
| 2 Aguada | | | PR | |
| 3 Aguadilla | | | PR | |
| 4 Aguas Buenas | | | PR | |
| 5 Aibonito | | | PR | |
| 6 Anasco | | | PR | |
| 7 Arecibo | | | PR | |
| 8 Arroyo | | | PR | |
| 9 Barceloneta | | | PR | |
| 10 Barranquitas | | | PR | |
| 11 Bayamon | | | PR | |
| 12 Cabo Rojo | | | PR | |
| 13 Camoy | | | PR | |
| 14 Carolina | | | PR | |
| 15 Cayey | | | PR | |
| 16 Ciales | | | PR | |
| 17 Cidra | | | PR | |
| 18 Coamo | | | PR | |
| 19 Culebro | | | PR | |
| 20 Dorado | | | PR | |
| 21 Fajardo | | | PR | |
| 22 Florida | | | PR | |
| 23 Guayama | | | PR | |
| 24 Guayanilla | | | PR | |
| 25 Guaynabo | | | PR | |
| 26 Hatillo | | | PR | |
| 27 Hormigueros | | | PR | |
| 28 Humacao | | | PR | |
| 29 Isabela | | | PR | |
| 30 Jayuya | | | PR | |
| 31 Juanao Diaz | | | PR | |
| 32 Juncos | | | PR | |
| 33 Lajas | | | PR | |
| 34 Lares | | | PR | |
| 35 Las Marias | | | PR | |
| 36 Luquillo | | | PR | |
| 37 Maricao | | | PR | |
| 38 Muanabo | | | PR | |
| 39 Mayaguez | | | PR | |
| 40 Naguabo | | | PR | |

U.S. Environmental Protection Agency
List of Municipal Solid Waste Landfills
PUERTO RICO

| Landfill Name | Landfill City | County | * State | Zip |
|---------------|---------------|--------|---------|-----|
| 41 | Orocovis | | PR | |
| 42 | Peneuelas | | PR | |
| 43 | Ponce | | PR | |
| 44 | Quebradillas | | PR | |
| 45 | Rincon | | PR | |
| 46 | Sabana Grande | | PR | |
| 47 | Salinas | | PR | |
| 48 | San German | | PR | |
| 49 | San Juan | | PR | |
| 50 | San Sebastian | | PR | |
| 51 | Santos Isabel | | PR | |
| 52 | Toa Alta | | PR | |
| 53 | Toa Baja | | PR | |
| 54 | Utua | | PR | |
| 55 | Vega Alta | | PR | |
| 56 | Vega Baja | | PR | |
| 57 | Vieques | | PR | |
| 58 | Villalba | | PR | |
| 59 | Yabucoa | | PR | |
| 60 | Yauco | | PR | |

U.S. Environmental Protection Agency
List of Municipal Solid Waste Landfills
RHODE ISLAND

| Landfill Name | Landfill City | County | State | Zip |
|-----------------------------------|---------------|--------|-------|-------|
| 1 Bristol Sanitary Landfill | Bristol | | RI | 02809 |
| 2 Charlestown Sanitary Landfill | Charlestown | | RI | 02813 |
| 3 Hometown Properties Landfill | N. Kingston | | RI | 02852 |
| 4 N. Providence Sanitary Landfill | N. Providence | | RI | 02904 |
| 5 R.I. Central Landfill | Johnston | | RI | 02919 |
| 6 Tiverton Sanitary Landfill | Tiverton | | RI | 02878 |
| 7 Westerly Sanitary Landfill | Westerly | | RI | 02891 |

U.S. Environmental Protection Agency
 List of Municipal Solid Waste Landfills
SOUTH CAROLINA

| Landfill Name | Landfill City | County | State Zip |
|------------------------|---------------|--------------|-----------|
| 1 Abbeville County | | Abbeville | SC |
| 2 Aiken County | | Aiken | SC |
| 3 Aiken County | | Aiken | SC |
| 4 Savannah River | | Aiken | SC |
| 5 Appleton Landfill | | Allendale | SC |
| 6 Anderson County | | Anderson | SC |
| 7 Anderson County | | Anderson | SC |
| 8 Anderson County | | Anderson | SC |
| 9 Bamberg County | | Bamberg | SC |
| 10 Barnwell County | | Barnwell | SC |
| 11 Berkeley County | | Berkeley | SC |
| 12 Calhoun County | | Calhoun | SC |
| 13 Bees Ferry Road | | Charleston | SC |
| 14 Cherokee County | | Cherokee | SC |
| 15 Chester County | | Chester | SC |
| 16 Chesterfield County | | Chesterfield | SC |
| 17 Chesterfield County | | Chesterfield | SC |
| 18 Clarendon County | | Clarendon | SC |
| 19 Colleton County | | Colleton | SC |
| 20 Darlington County | | Darlington | SC |
| 21 Dillon County | | Dillon | SC |
| 22 BFI | | Dorchester | SC |
| 23 Chambers Oakridge | | Dorchester | SC |
| 24 Tri-County | | Edgefield | SC |
| 25 Florence County | | Florence | SC |
| 26 Georgetown County | | Georgetown | SC |
| 27 Greenville, City of | | Greenville | SC |
| 28 Greenville County | | Greenville | SC |
| 29 Piedmont Sanitary | | Greenville | SC |
| 30 Greenwood County | | Greenwood | SC |
| 31 Greenwood County | | Greenwood | SC |
| 32 Hampton County | | Hampton | SC |
| 33 Horry County | | Horry | SC |
| 34 Horry County | | Horry | SC |
| 35 Waste Management | | Jasier | SC |
| 36 Kershaw County | | Kershaw | SC |
| 37 Lancaster County | | Lancaster | SC |
| 38 Laurens County | | Laurens | SC |
| 39 Lee County | | Lee | SC |
| 40 Lexington County | | Lexington | SC |

U.S. Environmental Protection Agency
 List of Municipal Solid Waste Landfills
SOUTH CAROLINA

| Landfill Name | Landfill City | County | State | Zip |
|-----------------------|---------------|--------------|-------|-----|
| 41 Marion County | | Marion | SC | |
| 42 Marlboro County | | Marlboro | SC | |
| 43 Newberry County | | Newberry | SC | |
| 44 Oconee County | | Oconee | SC | |
| 45 Oconee County | | Oconee | SC | |
| 46 Orangeburg County | | Orangeburg | SC | |
| 47 Clemson-Central | | Pickens | SC | |
| 48 Pickens County | | Pickens | SC | |
| 49 Chambers Richland | | Richland | SC | |
| 50 Fort Jackson | | Richland | SC | |
| 51 Northeast | | Richland | SC | |
| 52 Richland County | | Richland | SC | |
| 53 Camp Croft | | Spartanburg | SC | |
| 54 Spartanburg County | | Spartanburg | SC | |
| 55 Waste Management | | Spartanburg | SC | |
| 56 Sumter County | | Sumter | SC | |
| 57 Union County | | Union | SC | |
| 58 Williamsburg | | Williamsburg | SC | |
| 59 York County | | York | SC | |

U.S. Environmental Protection Agency
 List of Municipal Solid Waste Landfills
SOUTH DAKOTA

| Landfill Name | Landfill City | County | State | Zip |
|------------------------------|---------------|-----------|-------|-------|
| 1 Bell Forche Landfill | Bell Fourche | | SD | 57117 |
| 2 Brookings Landfill | Brookings | | SD | 57006 |
| 3 Huron Landfill | Huron | | SD | |
| 4 Madison Landfill | Madison | | SD | 57042 |
| 5 Miedema Landfill | | | SD | |
| 6 Milbank Landfill | Milbank | | SD | 57252 |
| 7 Mitchell Landfill | Mitchell | | SD | 57301 |
| 8 Pierre Landfill | Pierre | | SD | 57501 |
| 9 Rapid City Landfill | Rapid City | | SD | 57701 |
| 10 Sioux Falls Landfill | Sioux Falls | | SD | 57102 |
| 11 Sturgis Landfill | Sturgis | | SD | 57785 |
| 12 Vermillion Landfill | Vermillion | | SD | 57069 |
| 13 Watertown Landfill | Watertown | | SD | 57701 |
| 14 Yankton Landfill | Yankton | | SD | 57078 |
| 15 Aurora County Landfill | | Aurora | SD | |
| 16 Bon Homme County Landfill | | Bon Homme | SD | |
| 17 Brown County Landfill | | Brown | SD | |
| 18 Brule County Landfill | Chamberlain | Brule | SD | 57325 |
| 19 Day County Landfill | | Day | SD | |
| 20 Marshall County Landfill | | Marshall | SD | |
| 21 Moody County Landfill | | Moody | SD | |
| 22 Roberts County Landfill | | Roberts | SD | |
| 23 Walworth County Landfill | | Walworth | SD | |

U.S. Environmental Protection Agency
List of Municipal Solid Waste Landfills
TENNESSEE

| Landfill Name | Landfill City | County | State | Zip |
|---|------------------|------------|-------|-------|
| 1 Chestnut Ridge Landfill Ext. | Heiskell | Anderson | TN | 37754 |
| 2 Remote Services Landfill | | Anderson | TN | |
| 3 U.S. DOE Landfill (Y-12) | Oak Ridge | Anderson | TN | 37831 |
| 4 Brinkley Landfill Ext. | Shelbyville | Bedford | TN | 37160 |
| 5 Benton County Sanitary Landfill | | Benton | TN | |
| 6 Bledsoe-Sequatchie County SLF | | Bledsoe | TN | |
| 7 Blount County Sanitary Landfill | | Blount | TN | |
| 8 Sanitary Landfill | | Bradley | TN | |
| 9 Milan Army Ammo. Plant | | Carroll | TN | |
| 10 Sanitary Landfill | | Carroll | TN | |
| 11 Sanitary Landfill | | Carroll | TN | |
| 12 Sanitary Landfill | | Carter | TN | |
| 13 Cheatham County Landfill | | Cheatham | TN | |
| 14 Sanitary Landfill | | Chester | TN | |
| 15 Sanitary Landfill | | Claiborne | TN | |
| 16 Cocke County Sanitary Landfill | | Cocke | TN | |
| 17 AERO Sanitary Landfill | Arnold Air Force | Coffee | TN | 37402 |
| 18 Crossville, City of, Sanitary Landfill | Crossville | Cumberland | TN | 38555 |
| 19 Cumberland County Sanitary Landfill | | Cumberland | TN | |
| 20 Nashville-Davidson County | Nashville | Davidson | TN | 37206 |
| 21 Sanitary Landfill | | Decatur | TN | |
| 22 Sanitary Landfill | | Dekalb | TN | |
| 23 Dickson County Landfill | | Dickson | TN | |
| 24 Dyersburg City Landfill | Dyersburg | Dyer | TN | |
| 25 Sanitary Landfill | | Dyer | TN | |
| 26 Sanitary Landfill | | Dyer | TN | |
| 27 Sanitary Landfill | | Fayette | TN | |
| 28 Sanitary Landfill | | Fentress | TN | |
| 29 Franklin Co. Sanitary Landfill Ext. | | Franklin | TN | |
| 30 Humboldt Sanitary Landfill | Humboldt | Gibson | TN | 38343 |
| 31 Sanitary Landfill | | Gibson | TN | |
| 32 Sanitary Landfill | | Gibson | TN | |
| 33 Sanitary Landfill | | Giles | TN | |
| 34 Grainger County Landfill | | Grainger | TN | |
| 35 Greeneville/Greene County SLF | Greeneville | Greene | TN | 37743 |
| 36 Grundy County SLF | | Grundy | TN | |
| 37 Sanitary Landfill | | Grundy | TN | |
| 38 Hamblen County Landfill | | Hamblen | TN | |
| 39 Morristown, City of, Sanitary Landfill | Morristown | Hamblen | TN | |
| 40 Sanitary Landfill | Chattanooga | Hamilton | TN | |

U.S. Environmental Protection Agency
List of Municipal Solid Waste Landfills
TENNESSEE

| Landfill Name | Landfill City | County | State | Zip |
|--|---------------|------------|-------|-------|
| 41 Sanitary Landfill | | Hamilton | TN | |
| 42 Volunteer Army Ammo. Plant SLF | | Hamilton | TN | |
| 43 Sanitary Landfill | | Hancock | TN | |
| 44 Sanitary Landfill | | Hancock | TN | |
| 45 Bolivar, City of, & Hardeman County LF | Bolivar | Hardeman | TN | 38008 |
| 46 Sanitary Landfill | | Hardin | TN | |
| 47 Holston Army Ammo. Plant SLF | | Hawkins | TN | |
| 48 Holston Army Ammo. Plant SLF | | Hawkins | TN | |
| 49 Northeast TN Waste Management SLF | | Hawkins | TN | |
| 50 Henderson County Landfill | | Henderson | TN | |
| 51 Sanitary Landfill | | Henry | TN | |
| 52 Centerville, City of, Sanitary Landfill | Centerville | Hickman | TN | 37033 |
| 53 Sanitary Landfill | | Houston | TN | |
| 54 Sanitary Landfill | | Humphreys | TN | |
| 55 Jefferson County Landfill | | Jefferson | TN | |
| 56 Sanitary Landfill | | Johnson | TN | |
| 57 Browning-Ferris Industries of TN, Inc | | Knox | TN | |
| 58 Sanitary Landfill | | Lauderdale | TN | |
| 59 Lawrenceburg-Lawrence Co. Solid Waste | Lawrenceburg | Lawrence | TN | 38964 |
| 60 Hohenwald Landfill Ext. | Hohenwald | Lewis | TN | 38462 |
| 61 Sanitary Landfill | | Lincoln | TN | |
| 62 Sanitary Landfill | | Louden | TN | |
| 63 Loudon County Sanitary Landfill | | Loudon | TN | |
| 64 Lafayette Landfill | Lafayette | Macon | TN | 37083 |
| 65 Red Boiling Springs Landfill | | Macon | TN | |
| 66 Jackson-Madison Co. Solid Waste LF | Jackson | Madison | TN | 38301 |
| 67 Marion County Sanitary Landfill | | Marion | TN | |
| 68 Sanitary Landfill | | Marion | TN | |
| 69 Sanitary Landfill | | Maury | TN | |
| 70 McMinn Sanitary Landfill | | McMinn | TN | |
| 71 Mine Road Sanitary Landfill | | McMinn | TN | |
| 72 McNairy County Sanitary Landfill | | McNairy | TN | |
| 73 Monroe County Sanitary Landfill | | Monroe | TN | |
| 74 Sanitary Landfill | | Montgomery | TN | |
| 75 Sanitary Landfill | | Montgomery | TN | |
| 76 Morgan County Landfill | | Morgan | TN | |
| 77 Allen Shirley Gratio Landfill | Obion | Obion | TN | 38240 |
| 78 Barker Bros. Sanitary Landfill | Union City | Obion | TN | |
| 79 Sanitary Landfill | | Obion | TN | |
| 80 Sanitary Landfill | | Overton | TN | |

U.S. Environmental Protection Agency
List of Municipal Solid Waste Landfills
TENNESSEE

| Landfill Name | Landfill City | County | State | Zip |
|---|---------------|------------|-------|-------|
| 81 Sanitary Landfill | | Perry | TN | |
| 82 Sanitary Landfill | | Pickett | TN | |
| 83 Putnam County Landfill | | Putnam | TN | |
| 84 Rhea County Landfill | | Rhea | TN | |
| 85 Roan County SLF Proposed Ext. | | Roane | TN | |
| 86 Sanitary Landfill | | Robertson | TN | |
| 87 Middle Point Landfill | | Rutherford | TN | |
| 88 Sanitary Landfill | | Rutherford | TN | |
| 89 Scott County Landfill | | Scott | TN | |
| 90 Sanitary Landfill | | Sevier | TN | |
| 91 B.F.I. Holmes Road | | Shelby | TN | |
| 92 North Shelby County Landfill | | Shelby | TN | |
| 93 Sanitary Landfill | | Shelby | TN | |
| 94 Sanitary Landfill | | Smith | TN | |
| 95 Sanitary Landfill | | Sullivan | TN | |
| 96 Sullivan County Landfill, Inc. | | Sullivan | TN | |
| 97 Sanitary Landfill | | Sumner | TN | |
| 98 Sanitary Landfill | | Tipton | TN | |
| 99 Sanitary Landfill | | Trousdale | TN | |
| 100 Union County Landfill | | Union | TN | |
| 101 Van Buren County Sanitary Landfill | | Van Buren | TN | |
| 102 Sanitary Landfill | | Warren | TN | |
| 103 Johnson City Reg. Sanitary Landfill | Johnson City | Washington | TN | 37601 |
| 104 Barker Bros. Waste, Inc. SLF | | Weakley | TN | |
| 105 Sanitary Landfill | | Weakley | TN | |
| 106 Sanitary Landfill | | Weakley | TN | |
| 107 Sanitary Landfill | | Weakley | TN | |
| 108 Sanitary Landfill | | White | TN | |
| 109 Williamson County Landfill Ext. | | Williamson | TN | |
| 110 Sanitary Landfill | | Wilson | TN | |

U.S. Environmental Protection Agency
List of Municipal Solid Waste Landfills
TEXAS

| Landfill Name | Landfill City | County | State | Zip |
|----------------------------|----------------|----------|-------|-------|
| 1 Elkhart, City of | Elkhart | Anderson | TX | 75039 |
| 2 TX Dept of Corrections | Huntsville | Anderson | TX | 77342 |
| 3 Andrews, City of | Andrews | Andrews | TX | 79714 |
| 4 Angelina County | Lufkin | Angelina | TX | 75901 |
| 5 Archer City | Archer City | Archer | TX | 76351 |
| 6 Austin Co./New Ulm | New Ulm | Austin | TX | 77418 |
| 7 Austin Co./Wallis | Wallis | Austin | TX | 77418 |
| 8 Bellville, City of | Bellville | Austin | TX | 77418 |
| 9 Sealy, City of | Sealy | Austin | TX | 77474 |
| 10 Muleshoe, City of | Muleshoe | Bailey | TX | 79347 |
| 11 Bandera County | Bandera | Bandera | TX | 78003 |
| 12 Bastrop County | Bastrop | Bastrop | TX | 78602 |
| 13 Smithville, City of | Smithville | Bastrop | TX | 78957 |
| 14 Seymour, City of | Seymour | Baylor | TX | 76380 |
| 15 W.T. Waggoner Estate | Vernon | Baylor | TX | 76384 |
| 16 W.T. Waggoner Estate | Vernon | Baylor | TX | 76384 |
| 17 W.T. Waggoner Estate | Vernon | Baylor | TX | 76384 |
| 18 W.T. Waggoner Estate | Vernon | Baylor | TX | 76384 |
| 19 W.T. Waggoner Estate | Vernon | Baylor | TX | 76384 |
| 20 W.T. Waggoner Estate | Vernon | Baylor | TX | 76384 |
| 21 Bee County | Beeville | Bee | TX | 78102 |
| 22 Bee County/Skidmore | Skidmore | Bee | TX | 78389 |
| 23 Beeville, County of | Beeville | Bee | TX | 78102 |
| 24 Belton, City of | Belton | Bell | TX | 76513 |
| 25 Copperas Cove, City of | Copperas Cove | Bell | TX | 76522 |
| 26 Killeen, City of | Killeen | Bell | TX | 76540 |
| 27 Temple, City of | Temple | Bell | TX | 76501 |
| 28 Browning-Ferris, Inc. | San Antonio | Bexar | TX | 78220 |
| 29 San Antonio, City of | San Antonio | Bexar | TX | 78285 |
| 30 Blanco County | Johnson City | Blanco | TX | 78636 |
| 31 Borden County | Gail | Borden | TX | 79738 |
| 32 Clifton, City of | Clifton | Bosque | TX | 76634 |
| 33 Walnut Springs, City of | Walnut Springs | Bosque | TX | 76690 |
| 34 Dekalb, City of | Dekalb | Bowie | TX | 75559 |
| 35 Naud, City of | Naud | Bowie | TX | 75567 |
| 36 New Boston, City of | New Boston | Bowie | TX | 75570 |
| 37 Red River Army Depot | Texarkana | Bowie | TX | 75507 |
| 38 Red River Army Depot | Texarkana | Bowie | TX | 75507 |
| 39 Alvin, City of | Alvin | Brazoria | TX | 77511 |
| 40 B&C Landfill, Inc. | Angleton | Brazoria | TX | 77515 |

U.S. Environmental Protection Agency
List of Municipal Solid Waste Landfills
TEXAS

| Landfill Name | Landfill City | County | State | Zip |
|------------------------------|------------------|-----------|-------|-------|
| 41 Brazoria Co Disposal Corp | Clute | Brazoria | TX | 77531 |
| 42 Brazoria County | Damon | Brazoria | TX | 77422 |
| 43 Lake Jackson, City of | Lake Jackson | Brazoria | TX | 77566 |
| 44 Pearland, City of | Pearland | Brazoria | TX | 77588 |
| 45 Sweeny, City of | Sweeny | Brazoria | TX | 77480 |
| 46 Brazos County | Bryan | Brazos | TX | 77803 |
| 47 Bryan, City of | Bryan | Brazos | TX | 77805 |
| 48 College Station, City of | College Station | Brazos | TX | 77840 |
| 49 Alpine, City of | Alpine | Brewster | TX | 79831 |
| 50 Big Bend National Park | Big Bend Park | Brewster | TX | 79834 |
| 51 Brewster County | Alpine | Brewster | TX | 79831 |
| 52 Brewster Co./Marathon | Marathon | Brewster | TX | 79831 |
| 53 Brown County | Brownwood | Brown | TX | 76801 |
| 54 Brownwood, City of | Brownwood | Brown | TX | 76804 |
| 55 Caldwell, City of | Caldwell | Burleson | TX | 77836 |
| 56 Somerville, City of | Somerville | Burleson | TX | 77879 |
| 57 Burnet County | Burnet | Burnet | TX | 78611 |
| 58 Burnet, City of | Burnet | Burnet | TX | 78611 |
| 59 Caldwell County | Lockhart | Caldwell | TX | 78644 |
| 60 Lockhart, City of | Lockhart | Caldwell | TX | 78644 |
| 61 Luling, City of | Luling | Caldwell | TX | 78648 |
| 62 Calhoun County | Port Lavaca | Calhoun | TX | 77979 |
| 63 Baird, City of | Baird | Callahan | TX | 79504 |
| 64 Putnam, City of | Putnam | Callahan | TX | 76469 |
| 65 Brownsville, City of | Brownsville | Cameron | TX | 78520 |
| 66 Harlingen, City of | Harlingen | Cameron | TX | 78551 |
| 67 Los Fresnos, City of | Los Fresnos | Cameron | TX | 78566 |
| 68 San Benito, City of | San Benito | Cameron | TX | 78586 |
| 69 Panhandle, City of | Panhandle | Carson | TX | 79068 |
| 70 White Deer, City of | White Deer | Carson | TX | 79097 |
| 71 Cass County | Linden | Cass | TX | 75563 |
| 72 Dimmitt, City of | Dimmitt | Castro | TX | 79027 |
| 73 Hart, City of | Hart | Castro | TX | 79043 |
| 74 Chambers County | Anahuac | Chambers | TX | 77514 |
| 75 Hazelwood Ent. | Baytown | Chambers | TX | 77520 |
| 76 Laidlaw Waste Systems | N Richland Hills | Cherokee | TX | 76021 |
| 77 Childress, City of | Childress | Childress | TX | 79201 |
| 78 Henrietta, City of | Henrietta | Clay | TX | 76365 |
| 79 Girlstown, U.S.A. | Whiteface | Cochran | TX | 79379 |
| 80 Norton, City of | Norton | Cochran | TX | 79346 |

U.S. Environmental Protection Agency
 List of Municipal Solid Waste Landfills
TEXAS

| Landfill Name | Landfill City | County | State | Zip |
|------------------------------|----------------|---------------|-------|-------|
| 81 Bronte, City of | Bronte | Coke | TX | 76933 |
| 82 Robert Lee, City of | Robert Lee | Coke | TX | 76945 |
| 83 Coleman, City of | Coleman | Coleman | TX | 76834 |
| 84 Coleman, City of | Coleman | Coleman | TX | 76834 |
| 85 Novice, City of | Novice | Coleman | TX | 79538 |
| 86 Santa Anna, City of | Santa Anna | Coleman | TX | 76878 |
| 87 McKinney | McKinney | Collin | TX | 75069 |
| 88 N. TX Municipal Water Dis | Wylie | Collin | TX | 75098 |
| 89 Wellington, City of | Wellington | Collingsworth | TX | 79095 |
| 90 Colorado Co./Sheridan | Sheridan | Colorado | TX | 78934 |
| 91 Tricil Env Response Inc. | Houston | Colorado | TX | 77224 |
| 92 New Braunfels, City of | New Braunfels | Comal | TX | 78131 |
| 93 Waste Mgt. of N. America | | Comal | TX | 75038 |
| 94 Comanche, County of | Proctor | Comanche | TX | 76442 |
| 95 De Leon, City of | De Leon | Comanche | TX | 76444 |
| 96 De Leon, City of | De Leon | Comanche | TX | 76444 |
| 97 Concho County/Lowake | Lowake | Concho | TX | 76866 |
| 98 Concho County/Paint Rock | Paint Rock | Concho | TX | 76866 |
| 99 Eden, City of | Eden | Concho | TX | 76837 |
| 100 City of Muenster | Muenster | Cooke | TX | 76252 |
| 101 Cooke County | Gainesville | Cooke | TX | 76240 |
| 102 Cooke County, Pct #2 | Gainesville | Cooke | TX | 76240 |
| 103 Gainsville, City of | Gainesville | Cooke | TX | 76240 |
| 104 U.S. Army/Fort Hood | Fort Hood | Coryell | TX | 73502 |
| 105 U.S. Army/Fort Hood | Fort Hood | Coryell | TX | 76544 |
| 106 Paducah, City of | Paducah | Cottle | TX | 79248 |
| 107 Crane, City of | Crane | Crane | TX | 79731 |
| 108 Crocket Co./Ozona | Ozona | Crockett | TX | 76943 |
| 109 Crosby County | Ralls | Crosby | TX | 79322 |
| 110 Triple "C" Sanitation | Idalou | Crosby | TX | 79329 |
| 111 Van Horn, City of | Van Horn | Culberson | TX | 79855 |
| 112 Dalhart, City of | Dalhart | Dallam | TX | 79022 |
| 113 Texline, City of | Texline | Dallam | TX | 79087 |
| 114 Browning-Ferris, Inc. | Hutchins | Dallas | TX | 75141 |
| 115 Carrollton, City of | Carrollton | Dallas | TX | 75006 |
| 116 Dallas County | McCommas Bluff | Dallas | TX | 75281 |
| 117 Garland, City of | Garland | Dallas | TX | 75046 |
| 118 Grand Prairie | Grand Prairie | Dallas | TX | 75053 |
| 119 Irving, City of | Irving | Dallas | TX | 75060 |
| 120 Mesquite, City of | Mesquite | Dallas | TX | 75185 |

U.S. Environmental Protection Agency
List of Municipal Solid Waste Landfills
TEXAS

| Landfill Name | Landfill City | County | State | Zip |
|------------------------------|-----------------|------------|-------|-------|
| 121 Lamesa, City of | Lamesa | Dawson | TX | 79331 |
| 122 Hereford, City of | Hereford | Deaf Smith | TX | 79045 |
| 123 Denton, City of | Denton | Denton | TX | 76201 |
| 124 Farmers Branch, City of | Farmers Branch | Denton | TX | 75381 |
| 125 Sanger, City of | Sanger | Denton | TX | 76266 |
| 126 Waste Mgt. of N. America | | Denton | TX | 75038 |
| 127 Cuero, City of | Cuero | DeWitt | TX | 77954 |
| 128 Nordheim, City of | Nordheim | DeWitt | TX | 78141 |
| 129 Yoakum, City of | Yoakum | DeWitt | TX | 77995 |
| 130 Yorktown, City of | Yorktown | DeWitt | TX | 78164 |
| 131 Dickens, City of | Dickens | Dickens | TX | 79229 |
| 132 Spur, City of | Spur | Dickens | TX | 79370 |
| 133 Big Wells, City of | Big Wells | Dimmit | TX | 78830 |
| 134 Carrizo Springs, City of | Carrizo Springs | Dimmit | TX | 78834 |
| 135 Hedley, City of | Hedley | Donley | TX | 79237 |
| 136 Howardwick, City of | Howardwick | Donley | TX | 79226 |
| 137 Duval County | Freer | Duval | TX | 78384 |
| 138 Duval County | San Diego | Duval | TX | 78384 |
| 139 Duval County | San Diego | Duval | TX | 78384 |
| 140 Duval County/Pct #2 | San Diego | Duval | TX | 78384 |
| 141 Eastland, City of | Eastland | Eastland | TX | 76448 |
| 142 Eastland, City of | Eastland | Eastland | TX | 76448 |
| 143 Ranger, City of | Ranger | Eastland | TX | 76470 |
| 144 Rising Star | Rising Star | Eastland | TX | 76471 |
| 145 Rocksprings, City of | Rocksprings | Edwards | TX | 78880 |
| 146 El Paso County | El Paso | El Paso | TX | 79901 |
| 147 El Paso, City of | El Paso | El Paso | TX | 79907 |
| 148 El Paso, City of | El Paso | El Paso | TX | 79907 |
| 149 U.S. Army Air Defense | Fort Bliss | El Paso | TX | 79916 |
| 150 CSC Disposal, Inc. | Avalon | Ellis | TX | 76623 |
| 151 Duncanville, City of | Duncanville | Ellis | TX | 75138 |
| 152 Ellis County Disposal | Ennis | Ellis | TX | 75119 |
| 153 Waste Mgt. of N. America | | Ellis | TX | 75038 |
| 154 Waxahachie, City of | Waxahachie | Ellis | TX | 75165 |
| 155 Stephenville, City of | Ennis | Erath | TX | 76401 |
| 156 Bonham, City of | Paris | Fannin | TX | 75460 |
| 157 Leonard, City of | Leonard | Fannin | TX | 75452 |
| 158 Flatonia, City of | Flatonia | Fayette | TX | 78941 |
| 159 La Grange, City of | La Grange | Fayette | TX | 78945 |
| 160 Schulenburg/Weimar | Schulenburg | Fayette | TX | 78956 |

U.S. Environmental Protection Agency
List of Municipal Solid Waste Landfills
TEXAS

| Landfill Name | Landfill City | County | State | Zip |
|---------------|---------------------------|----------------|-----------|----------|
| 161 | Fisher County/Sylvester | Roby | Fisher | TX 79543 |
| 162 | Hamlin, City of | Hamlin | Fisher | TX 79520 |
| 163 | Rotan, City of | Rotan | Fisher | TX 79564 |
| 164 | Floydada, City of | Floydada | Floyd | TX 79235 |
| 165 | Lockney, City of | Lockney | Floyd | TX 79241 |
| 166 | Crowell, City of | Crowell | Foard | TX 79227 |
| 167 | Browning-Ferris, Inc. | Missouri City | Fort Bend | TX 77078 |
| 168 | Fort Bend County | Richmond | Fort Bend | TX 77469 |
| 169 | Richmond, City of | Richmond | Fort Bend | TX 77469 |
| 170 | Mount Vernon, City of | Mount Vernon | Franklin | TX 75457 |
| 171 | Fairfield, City of | Fairfield | Freestone | TX 75840 |
| 172 | Dilley, City of | Dilley | Frio | TX 78017 |
| 173 | Pearsall, City of | Pearsall | Frio | TX 78061 |
| 174 | Seagraves, City of | Seagraves | Gaines | TX 79359 |
| 175 | Seminole, City of | Seminole | Gaines | TX 79360 |
| 176 | Browning-Ferris, Inc. | Hitchcock | Galveston | TX 77078 |
| 177 | E&D Waste Systems | Dickinson | Galveston | TX 77539 |
| 178 | Texas City | Texas City | Galveston | TX 77592 |
| 179 | Post, City of | Post | Garza | TX 79356 |
| 180 | Fredericksburg, City of | Fredericksburg | Gillespie | TX 78642 |
| 181 | Gonzales, City of | Gonzales | Gonzales | TX 78629 |
| 182 | Moulton, City of | Moulton | Gonzales | TX 77975 |
| 183 | Waelder, City of | Waelder | Gonzales | TX 78959 |
| 184 | Lefors, City of | Lefors | Gray | TX 79054 |
| 185 | McLean, City of | McLean | Gray | TX 79057 |
| 186 | Pampa, City of | Pampa | Gray | TX 79065 |
| 187 | Grtr Texona Utility Auth | Denison | Grayson | TX 75020 |
| 188 | Hughes & Hughes Landfill | Gordonville | Grayson | TX 76245 |
| 189 | Preston Trash Service | Pottsboro | Grayson | TX 75076 |
| 190 | Waste Mgt. of N. America | | Grayson | TX 75038 |
| 191 | John L. Hardin | Longview | Gregg | TX 75604 |
| 192 | Kilgore, City of | Kilgore | Gregg | TX 75662 |
| 193 | Laidlaw Waste Systems | Kilgore | Gregg | TX 75662 |
| 194 | Navasota, City of | Navasota | Grimes | TX 77868 |
| 195 | Nido, Inc. | San Antonio | Guadalupe | TX 78279 |
| 196 | Seguin, City of | Seguin | Guadalupe | TX 78155 |
| 197 | Trevino Enterprises, Inc. | Seguin | Guadalupe | TX 78155 |
| 198 | Plainview, City of | Plainview | Hale | TX 79072 |
| 199 | Memphis, City of | Memphis | Hall | TX 79245 |
| 200 | Memphis, City of | Memphis | Hall | TX 79245 |

U.S. Environmental Protection Agency
List of Municipal Solid Waste Landfills
TEXAS

| Landfill Name | Landfill City | County | State | Zip |
|---------------|---------------------------|-------------|-----------|----------|
| 201 | Turkey, City of | Turkey | Hall | TX 79261 |
| 202 | Hico, City of | Hico | Hamilton | TX 76457 |
| 203 | Spearman, City of | Spearman | Hansford | TX 79081 |
| 204 | Chillicothe, City of | Chillicothe | Hardeman | TX 79225 |
| 205 | Quanah, City of | Quanah | Hardeman | TX 79252 |
| 206 | Hardin County | Kountze | Hardin | TX 77625 |
| 207 | Silsbee, City of | Silsbee | Hardin | TX 77656 |
| 208 | Browning-Ferris, Inc. | Houston | Harris | TX 77078 |
| 209 | Browning-Ferris, Inc. | Houston | Harris | TX 77078 |
| 210 | City of W. Univ Place | Houston | Harris | TX 77005 |
| 211 | G.O. Weiss | Houston | Harris | TX 77218 |
| 212 | La Porte, City of | La Porte | Harris | TX 77572 |
| 213 | Tomball, City of | Tomball | Harris | TX 77375 |
| 214 | Waste Mgt. of N. America | | Harris | TX 75038 |
| 215 | Waste Mgt. of N. America | Houston | Harris | TX 75038 |
| 216 | Harrison Co./Hallsville | Hallsville | Harrison | TX 75670 |
| 217 | Marshall, City of | Marshall | Harrison | TX 75670 |
| 218 | Hartley County | Channing | Hartley | TX 79018 |
| 219 | Hartley County | Channing | Hartley | TX 79018 |
| 220 | Haskell, City of | Haskell | Haskell | TX 79521 |
| 221 | O'Brien, City of | O'Brien | Haskell | TX 79539 |
| 222 | Rochester, City of | Rochester | Haskell | TX 79544 |
| 223 | Rule, City of | Rule | Haskell | TX 79547 |
| 224 | Sagerton Community Center | Sagerton | Haskell | TX 79548 |
| 225 | Stamford, City of | Idalou | Haskell | TX 79329 |
| 226 | Hays County | Wimberley | Hays | TX 78676 |
| 227 | Canadian, City of | Canadian | Hemphill | TX 79014 |
| 228 | Hemphill Co./Glazier | Glazier | Hemphill | TX 79014 |
| 229 | City Refuse Company | Athens | Henderson | TX 75751 |
| 230 | Alamo, City of | Alamo | Hidalgo | TX 78516 |
| 231 | Browning-Ferris, Inc. | Donna | Hidalgo | TX 78079 |
| 232 | C&T Cattle Company | Linn | Hidalgo | TX 78563 |
| 233 | Donna, City of | Donna | Hidalgo | TX 78537 |
| 234 | Edinburg, City of | Edinburg | Hidalgo | TX 78540 |
| 235 | Hidalgo County | Edinburg | Hidalgo | TX 78540 |
| 236 | Hidalgo County | Edinburg | Hidalgo | TX 78539 |
| 237 | McAllen, City of | McAllen | Hidalgo | TX 78501 |
| 238 | Weslaco, City of | Weslaco | Hidalgo | TX 78596 |
| 239 | Browning-Ferris, Inc. | Hutchins | Hill | TX 75141 |
| 240 | Browning-Ferris Inc. | Hutchins | Hill | TX 75141 |

U.S. Environmental Protection Agency
List of Municipal Solid Waste Landfills
TEXAS

| Landfill Name | Landfill City | County | State | Zip |
|-------------------------------|---------------|------------|-------|-------|
| 241 Hillsboro, City of | Hillsboro | Hill | TX | 76645 |
| 242 W.C. Johnson | Rio Vista | Hill | TX | 76093 |
| 243 Whitney, City of | Whitney | Hill | TX | 76692 |
| 244 Anton, City of | Anton | Hockley | TX | 79313 |
| 245 Levelland, City of | Levelland | Hockley | TX | 79336 |
| 246 Sundown, City of | Sundown | Hockley | TX | 79372 |
| 247 Crockett, City of | Crockett | Houston | TX | 75835 |
| 248 Grapeland, City of | Grapeland | Houston | TX | 75844 |
| 249 Big Spring, City of | Big Spring | Howard | TX | 79721 |
| 250 Hudspeth County | Sierra Blanca | Hudspeth | TX | 79851 |
| 251 Hudspeth County | Sierra Blanca | Hudspeth | TX | 79851 |
| 252 Hudspeth Co/Sierra Blanca | Sierra Blanca | Hudspeth | TX | 79851 |
| 253 Commerce, City of | Commerce | Hunt | TX | 75428 |
| 254 Hefner, Wallace | Greenville | Hunt | TX | 75481 |
| 255 Waste Mgt. of N. America | | Hunt | TX | 75038 |
| 256 B.K. Paris, Inc. | Amarillo | Hutchinson | TX | 79110 |
| 257 Hutchinson County | Stinnett | Hutchinson | TX | 79083 |
| 258 Hutchinson County | Stinnett | Hutchinson | TX | 79038 |
| 259 Irion County/Barnhart | Barnhart | Irion | TX | 76930 |
| 260 Jacksboro, City of | Jacksboro | Jack | TX | 76056 |
| 261 Edna, City of | Edna | Jackson | TX | 77957 |
| 262 Jackson County/Edna | Edna | Jackson | TX | 77957 |
| 263 Jackson County | Edna | Jackson | TX | 77957 |
| 264 Jackson Co./Ganado | Ganado | Jackson | TX | 77957 |
| 265 Jackson County/Laward | Laward | Jackson | TX | 77957 |
| 266 Jasper County/Evadale | Evadale | Jasper | TX | 75951 |
| 267 Jasper, City of | Jasper | Jasper | TX | 75951 |
| 268 Jeff Davis Co. | Fort Davis | Jeff Davis | TX | 79734 |
| 269 Beaumont, City of | Beaumont | Jefferson | TX | 77704 |
| 270 Port Arthur, City of | Port Arthur | Jefferson | TX | 77640 |
| 271 Port Arthur, City of | Port Arthur | Jefferson | TX | 77640 |
| 272 Alice, City of | Alice | Jim Wells | TX | 78333 |
| 273 Jim Hogg County | Hebronville | Jim Hogg | TX | 78361 |
| 274 Jim Wells County Pct #4 | Premont | Jim Wells | TX | 78375 |
| 275 Orange Grove, City of | Alice | Jim Wells | TX | 78332 |
| 276 Premont, City of | Premont | Jim Wells | TX | 78375 |
| 277 Supreme Waste Control | Alvarado | Johnson | TX | 76009 |
| 278 Lueders, City of | Lueders | Jones | TX | 79533 |
| 279 Regional Landfill | Abilene | Jones | TX | 79604 |
| 280 Jefferson, City of | Jefferson | Karion | TX | 75657 |

U.S. Environmental Protection Agency
List of Municipal Solid Waste Landfills
TEXAS

| Landfill Name | Landfill City | County | State | Zip |
|--------------------------------|---------------|-----------|-------|-------|
| 281 Falls City | Falls City | Karnes | TX | 78113 |
| 282 Karnes County | Karnes City | Karnes | TX | 78118 |
| 283 Karnes City | Karnes City | Karnes | TX | 78118 |
| 284 Forney, City of | Forney | Kaufman | TX | 75126 |
| 285 Kaufman, City of | Kaufman | Kaufman | TX | 75142 |
| 286 Terrell, City of | Terrell | Kaufman | TX | 75160 |
| 287 Corsicana, City of | Corsicana | Kavarro | TX | 75110 |
| 288 Corsicana, City of | Corsicana | Kavarro | TX | 75110 |
| 289 Frost, City of | Frost | Kavarro | TX | 76641 |
| 290 Kendall Co. WCID No. 1 | Comfort | Kendall | TX | 78013 |
| 291 San Pedro-Kenedy Ranch Co. | Sarita | Kenedy | TX | 78385 |
| 292 Jayton, City of | Jayton | Kent | TX | 79582 |
| 293 Kerrville, City of | Kerrville | Kerr | TX | 78028 |
| 294 TDHMR/Kerrville Hospital | Kerrville | Kerr | TX | 78028 |
| 295 Junction, City of | Junction | Kimble | TX | 76849 |
| 296 Bracketville, City of | Bracketville | Kinney | TX | 78832 |
| 297 Fort Clark Springs Assoc | Bracketville | Kinney | TX | 78832 |
| 298 Kingsville, City of | Kingsville | Kleberg | TX | 78363 |
| 299 Kleberg Co./Riviera | Riviera | Kleberg | TX | 78363 |
| 300 Knox County | Benjamin | Knox | TX | 79505 |
| 301 Knox City | Knox | Knox | TX | 79529 |
| 302 Munday, City of | Munday | Knox | TX | 76371 |
| 303 B&B Equipment Company | Paris | Lamar | TX | 75460 |
| 304 Amherst, City of | Amherst | Lamb | TX | 79312 |
| 305 Earth, City of | Earth | Lamb | TX | 79031 |
| 306 Littlefield, City of | Littlefield | Lamb | TX | 79339 |
| 307 Olton, City of | Olton | Lamb | TX | 79864 |
| 308 Sudan, City of | Sudan | Lamb | TX | 79371 |
| 309 Lometa, City of | Lometa | Lampasas | TX | 76853 |
| 310 Hallettsville, City of | Hallettsville | Lavaca | TX | 77964 |
| 311 Shiner, City of | Shiner | Lavaca | TX | 77984 |
| 312 Lee County Landfill, Inc. | Giddings | Lee | TX | 78942 |
| 313 Lee County/Pct #4 | Giddings | Lee | TX | 78942 |
| 314 Buffalo, City of | Buffalo | Leon | TX | 75831 |
| 315 Dayton, City of | Dayton | Liberty | TX | 77535 |
| 316 Liberty Co./Pct #3 | Liberty | Liberty | TX | 77575 |
| 317 Liberty, City of | Liberty | Liberty | TX | 77575 |
| 318 Liberty County/Rye | Rye | Liberty | TX | 77369 |
| 319 Browning-Ferris, Inc. | Houston | Limestone | TX | 77079 |
| 320 Groesbeck, City of | Groesbeck | Limestone | TX | 76642 |

U.S. Environmental Protection Agency
List of Municipal Solid Waste Landfills
TEXAS

| Landfill Name | Landfill City | County | State | Zip |
|-------------------------------|---------------|-----------|-------|-------|
| 321 TDHNMHR/Mexia Centr BS | Mexia | Limestone | TX | 76667 |
| 322 Thornton, City of | Thornton | Limestone | TX | 76687 |
| 323 Booker, City of | Booker | Lipscomb | TX | 79005 |
| 324 Darrouzett, City of | Darrouzett | Lipscomb | TX | 79024 |
| 325 Follett, City of | Follett | Lipscomb | TX | 79043 |
| 326 Higgins, City of | Higgins | Lipscomb | TX | 79046 |
| 327 Lake Vista Assoc | Sandia | Live Oak | TX | 78383 |
| 328 Live Oak County | George West | Live Oak | TX | 78022 |
| 329 Land County/Tow | Tow | Lland | TX | 78643 |
| 330 Lland Co. Pct #3 | Kingsland | Lland | TX | 78643 |
| 331 Lland, City of | Lland | Lland | TX | 78643 |
| 332 Browning-Ferris, Inc. | Lubbock | Lubbock | TX | 79488 |
| 333 Lubbock County/WCID #1 | Lubbock | Lubbock | TX | 79414 |
| 334 Lubbock, City of | Lubbock | Lubbock | TX | 79457 |
| 335 Slaton, City of | Slaton | Lubbock | TX | 79064 |
| 336 Tahoka, City of | Tahoka | Lynn | TX | 79373 |
| 337 Stanton, City of | Stanton | Martin | TX | 79782 |
| 338 Mason, City of | Mason | Mason | TX | 76856 |
| 339 Matagorda County | Bay City | Matagorda | TX | 77414 |
| 340 Matagorda County | Blessing | Matagorda | TX | 77419 |
| 341 Eagle, City of | Eagle Pass | Maverick | TX | 78853 |
| 342 Brady, City of | Brady | McCulloch | TX | 76825 |
| 343 McCulloch Co./Rochelle | Rochelle | McCulloch | TX | 76825 |
| 344 Melvin, City of | Melvin | McCulloch | TX | 76858 |
| 345 Lacy-Lakeview, City of | Lacy-Lakeview | McLennan | TX | 75038 |
| 346 McGregor, City of | McGregor | McLennan | TX | 76657 |
| 347 R.E. Wolfe Enterprises | Moody | McLennan | TX | 76557 |
| 348 Waco, City of | Waco | McLennan | TX | 76702 |
| 349 Waco, City of | Waco | McLennan | TX | 76702 |
| 350 Choke Canyon State Park | Calliham | McMullen | TX | 78007 |
| 351 McMullen County | Tilden | McMullen | TX | 78072 |
| 352 Medina County/Yancey | Yancey | Median | TX | 78861 |
| 353 Medina County/Castroville | Castroville | Medina | TX | 78861 |
| 354 Medina County/Lavaca | Lavaca | Medina | TX | 78861 |
| 355 Menard, City of | Menard | Menard | TX | 76859 |
| 356 Midland, City of | Midland | Midland | TX | 79702 |
| 357 Goldthwaite, City of | Goldthwaite | Mills | TX | 76844 |
| 358 Colorado City | Colorado City | Mitchell | TX | 79512 |
| 359 Colorado City | Colorado City | Mitchell | TX | 79512 |
| 360 Westbrook, City of | Westbrook | Mitchell | TX | 70565 |

U.S. Environmental Protection Agency
List of Municipal Solid Waste Landfills
TEXAS

| Landfill Name | Landfill City | County | State | Zip |
|---------------|-----------------------------|----------------|-------------|----------|
| 361 | Bowie, City of | Bowie | Montague | TX 76230 |
| 362 | Montague County | Montague | Montague | TX 76251 |
| 363 | Montague County | Montague | Montague | TX 76251 |
| 364 | Nocona, City of | Nocona | Montague | TX 76255 |
| 365 | Saint Jo, City of | Saint Jo | Montague | TX 76265 |
| 366 | Conroe, City of | Conroe | Montgomery | TX 77305 |
| 367 | Montgomery Contractors | Cleveland | Montgomery | TX 77327 |
| 368 | Western Waste Industries | Conroe | Montgomery | TX 77301 |
| 369 | Cactus, City of | Cactus | Moore | TX 79013 |
| 370 | Cactus, City of | Cactus | Moore | TX 79013 |
| 371 | Dumas, City of | Dumas | Moore | TX 79029 |
| 372 | Sunray, City of | Sunray | Moore | TX 79086 |
| 373 | Lonestar, City of | Lone Star | Morris | TX 75668 |
| 374 | Luther Davlin | Omaha | Morris | TX 75571 |
| 375 | Matador, City of | Matador | Motley | TX 79244 |
| 376 | Nacogdoches Co./Douglass | Douglass | Nacogdoches | TX 75963 |
| 377 | Nacogdoches Co./Elbow Rdg. | Elbow Rdg. | Nacogdoches | TX 75963 |
| 378 | Nacogdoches Co./Etoile | Etoile | Nacogdoches | TX 75963 |
| 379 | Nacogdoches, City of | Nacogdoches | Nacogdoches | TX 75961 |
| 380 | Cty & Co of Newton | Newton | Newton | TX 75966 |
| 381 | Newton Co./Pct #3 & Site #3 | Bon Weir | Newton | TX 75966 |
| 382 | Newton Co./Pct #2 & Site #2 | Burkeville | Newton | TX 75966 |
| 383 | Newton Co./Pct #3 & Site #4 | Deweyville | Newton | TX 75966 |
| 384 | Newton County | Old Salem | Newton | TX 75966 |
| 385 | Newton Co./Pct #3 & Site #1 | Toledo Bend | Newton | TX 75966 |
| 386 | Maryneal Community Center | Maryneal | Nolan | TX 79535 |
| 387 | Sweetwater, City of | Sweetwater | Nolan | TX 79556 |
| 388 | Corpus Christi, City of | Corpus Christi | Nueces | TX 78469 |
| 389 | Corpus Christi, City of | Corpus Christi | Nueces | TX 78469 |
| 390 | Nueces County, Pct #3 | Agun Dulce | Nueces | TX 78380 |
| 391 | Nueces County/Driscoll | Robstown | Nueces | TX 78380 |
| 392 | Port Aransas, City of | Port Aransas | Nueces | TX 78373 |
| 393 | Robstown, City of | Robstown | Nueces | TX 78380 |
| 394 | Perryton, City of | Perryton | Ochiltree | TX 79070 |
| 395 | Adrian, City of | Adrian | Oldham | TX 79001 |
| 396 | Farley's Boys Ranch | Boys Ranch | Oldham | TX 79010 |
| 397 | Orange County | Orange | Orange | TX 77630 |
| 398 | Carthage, City of | Carthage | Pahola | TX 75633 |
| 399 | Brazos River Authority | Graford | Palo Pinto | TX 76045 |
| 400 | Gordon, City of | Gordon | Palo Pinto | TX 76453 |

U.S. Environmental Protection Agency
List of Municipal Solid Waste Landfills
TEXAS

| Landfill Name | Landfill City | County | State | Zip |
|------------------------------|---------------|------------|-------|-------|
| 401 Graford, City of | Graford | Palo Pinto | TX | 76045 |
| 402 Kingus, City of | Kingus | Palo Pinto | TX | 76463 |
| 403 Mineral Wells, City of | Mineral Wells | Palo Pinto | TX | 76067 |
| 404 Strawk, City of | Strawk | Palo Pinto | TX | 76475 |
| 405 Weatherford, City of | Weatherford | Parker | TX | 76086 |
| 406 Bovina, City of | Bovina | Parmer | TX | 79009 |
| 407 Farwell, City of | Farwell | Parmer | TX | 79325 |
| 408 Friona, City of | Friona | Parmer | TX | 79035 |
| 409 Fort Stockton, City of | Fort Stockton | Pecos | TX | 79735 |
| 410 Irran, City of | Irran | Pecos | TX | 79744 |
| 411 Pecos County/Sheffield | Sheffield | Pecos | TX | 79744 |
| 412 Polk County | Livingston | Polk | TX | 77351 |
| 413 Amarillo, City of | Amarillo | Potter | TX | 79106 |
| 414 Marfa, City of | Marfa | Presidio | TX | 79843 |
| 415 Presidio, City of | Presidio | Presidio | TX | 79845 |
| 416 Southwest Landfill, Inc. | Canyon | Randall | TX | 79105 |
| 417 Big Lake, City of | Big Lake | Reagan | TX | 76932 |
| 418 Camp Wood, City of | Camp Wood | Real | TX | 78833 |
| 419 Real County/Leakey | Leakey | Real | TX | 78873 |
| 420 Clarksville, City of | Clarksville | Red River | TX | 75426 |
| 421 Balmorhea, City of | Balmorhea | Reeves | TX | 79718 |
| 422 Pecos, City of | Pecos | Reeves | TX | 79772 |
| 423 Toyah, City of | Toyah | Reeves | TX | 79785 |
| 424 Miami, City of | Miami | Roberts | TX | 79059 |
| 425 Calvert, City of | Calvert | Robertson | TX | 77837 |
| 426 Franklin, City of | Franklin | Robertson | TX | 77856 |
| 427 Hearne, City of | Hearne | Robertson | TX | 77859 |
| 428 Rockwall, City of | Rockwall | Rockwall | TX | 75087 |
| 429 Ballinger, City of | Ballinger | Runnels | TX | 76821 |
| 430 Rowena Lions Club | Rowena | Runnels | TX | 76875 |
| 431 Henderson, City of | Kilgore | Rusk | TX | 75662 |
| 432 Rusk Co./Anadarko | Anadarko | Rusk | TX | 75652 |
| 433 Rusk County | Good Springs | Rusk | TX | 75652 |
| 434 Rusk County | Turnertown | Rusk | TX | 75652 |
| 435 Pineland, City of | Pineland | Sabine | TX | 75968 |
| 436 Sabine Co./Geneva | Geneva | Sabine | TX | 75948 |
| 437 Sabine Co./Gravel Hill | Gravel Hill | Sabine | TX | 75948 |
| 438 Sabine County | Hemphill | Sabine | TX | 75948 |
| 439 Sabine County/FM-944 | Hemphill | Sabine | TX | 75948 |
| 440 Sabine Co./Sabine Town | Sabine | Sabine | TX | 75948 |

U.S. Environmental Protection Agency
List of Municipal Solid Waste Landfills
TEXAS

| Landfill Name | Landfill City | County | State | Zip |
|---------------|-----------------------------|-----------------|---------------|----------|
| 441 | Browning-Ferris, Inc. | Sinton | San Patricio | TX 78387 |
| 442 | City of Oden | Oden | San Patricio | TX 78370 |
| 443 | Mathis, City of | Mathis | San Patricio | TX 78368 |
| 444 | San Augustine County | Attoyac | San Augustine | TX 75972 |
| 445 | San Augustine County | Chapel Hill | San Augustine | TX 75972 |
| 446 | San Augustine Co./Denning | Denning | San Augustine | TX 75972 |
| 447 | San Augustine | Fawn Hill | San Augustine | TX 75972 |
| 448 | San Augustine Co./Hebron | Hebron | San Augustine | TX 75972 |
| 449 | San Augustine, City of | San Augustine | San Augustine | TX 75972 |
| 450 | San Saba, City of | San Saba | San Saba | TX 76877 |
| 451 | San Saba, City of | San Saba | San Saba | TX 76877 |
| 452 | San Patricion County | Sinton | San Patricio | TX 78367 |
| 453 | Taft, City of | Taft | San Patricio | TX 78390 |
| 454 | Eldorado, City of | Eldorado | Schleicher | TX 76936 |
| 455 | Snyder, City of | Snyder | Scurry | TX 79549 |
| 456 | Albany, City of | Albany | Shackelford | TX 76430 |
| 457 | Moran, City of | Moran | Shackelford | TX 76464 |
| 458 | TX Parks & Wildlife Dept | Albany | Shackelford | TX 79562 |
| 459 | Beck, Hulon | Shelbyville | Shelby | TX 75973 |
| 460 | Center, City of | Center | Shelby | TX 75935 |
| 461 | Tenaha, City of | Tenaha | Shelby | TX 75974 |
| 462 | Stratford, City of | Stratford | Sherman | TX 79084 |
| 463 | Laidlaw Waste Systems | Tyler | Smith | TX 75713 |
| 464 | Lindale, City of | Lindale | Smith | TX 75771 |
| 465 | Glen Rose, City of | Glen Rose | Somervell | TX 76043 |
| 466 | Roma, City of | Roma | Starr | TX 78584 |
| 467 | Starr County | Rio Grande City | Starr | TX 78502 |
| 468 | Sterling City | Sterling City | Sterling | TX 76951 |
| 469 | Aspermont, City of | Aspermont | Stonewall | TX 79502 |
| 470 | Stonewall Co. | Aspermont | Stonewall | TX 79502 |
| 471 | Sonora, City of | Sonora | Sutton | TX 76950 |
| 472 | Tulia, City of | Tulia | Swisher | TX 79088 |
| 473 | Tulia, City of | Tulia | Swisher | TX 79088 |
| 474 | Arlington, City of | Arlington | Tarrant | TX 76010 |
| 475 | Ft Worth/N Central, City of | Fort Worth | Tarrant | TX 76102 |
| 476 | Ft Worth/SE, City of | Fort Worth | Tarrant | TX 76133 |
| 477 | Laidlaw Waste Systems, Inc. | N Richland Hil | Tarrant | TX 76180 |
| 478 | V.M. Crow & Sons, Inc. | Fort Worth | Tarrant | TX 76135 |
| 479 | Waste Mgt. of N. America | | Tarrant | TX 75038 |
| 480 | Waste Mgt. of N. America | | Tarrant | TX 75038 |

U.S. Environmental Protection Agency
List of Municipal Solid Waste Landfills
TEXAS

| Landfill Name | Landfill City | County | State | Zip |
|---------------|---------------------------|----------------|-----------|----------|
| 481 | Lawn, City of | Lawn | Taylor | TX 79530 |
| 482 | Terrell Co./Sanderson | Sanderson | Terrell | TX 79785 |
| 483 | Brownfield, City of | Brownfield | Terry | TX 79316 |
| 484 | Meadow, City of | Meadow | Terry | TX 79345 |
| 485 | Mt. Pleasant, City of | Mt. Pleasant | Titus | TX 75455 |
| 486 | Goodfellow Air Force Base | Goodfellow AFB | Tom Green | TX 76908 |
| 487 | San Angelo, City of | San Angelo | Tom Green | TX 76902 |
| 488 | Austin, City of | Austin | Travis | TX 78767 |
| 489 | Browning-Ferris, Inc. | San Antonio | Travis | TX 78220 |
| 490 | Waste Mgt. of N. America | | Travis | TX 75038 |
| 491 | Groveton, City of | Groveton | Trinity | TX 75845 |
| 492 | Trinity County Pct #4 | Apple Springs | Trinity | TX 75926 |
| 493 | Trinity County | Groveton | Trinity | TX 75845 |
| 494 | Trinity County Pct #3 | Pennington | Trinity | TX 75845 |
| 495 | Tyler County/Chester | Chester | Tyler | TX 75979 |
| 496 | Tyler County | Colmesneil | Tyler | TX 75979 |
| 497 | Tyler County/Warren | Warren | Tyler | TX 75979 |
| 498 | Tyler Co./Woodville | Woodville | Tyler | TX 75979 |
| 499 | Ambassador College | Big Sandy | Upshur | TX 75755 |
| 500 | Gilmer, City of | Gilmer | Upshur | TX 75644 |
| 501 | Gladewater, City of | Gladewater | Upshur | TX 75647 |
| 502 | McCane, City of | McCane | Upton | TX 79752 |
| 503 | Upton Co./Rankin | Rankin | Upton | TX 79778 |
| 504 | Sabinal, City of | Sabinal | Uvalde | TX 78881 |
| 505 | TX Parks & Wildlife Dept | Concan | Uvalde | TX 78838 |
| 506 | Uvalde County | Utopia | Uvalde | TX 78801 |
| 507 | Uvalde, City of | Uvalde | Uvalde | TX 78801 |
| 508 | Del Rio, City of | Del Rio | Val Verde | TX 78840 |
| 509 | Pecos River Company | Comstock | Val Verde | TX 78837 |
| 510 | Wills Point, City of | Wills Point | Van Zandt | TX 75169 |
| 511 | Victoria, City of | Victoria | Victoria | TX 77902 |
| 512 | Huntsville, City of | Huntsville | Walker | TX 77340 |
| 513 | TX Dept of Corrections | Huntsville | Walker | TX 77342 |
| 514 | Walker County | Huntsville | Walker | TX 77340 |
| 515 | Hempstead, City of | Hempstead | Waller | TX 77445 |
| 516 | Prairie View A&M Univ. | Prairie View | Waller | TX 77445 |
| 517 | Grandfalls, City of | Grandfalls | Ward | TX 79742 |
| 518 | Monahans, City of | Monahans | Ward | TX 79756 |
| 519 | Ward County/Pyote | Pyote | Ward | TX 79756 |
| 520 | Wickett, City of | Wickett | Ward | TX 79788 |

U.S. Environmental Protection Agency
List of Municipal Solid Waste Landfills
TEXAS

| Landfill Name | Landfill City | County | State | Zip |
|------------------------------|---------------|------------|-------|-------|
| 521 Brenham, City of | Brenham | Washington | TX | 77833 |
| 522 Laredo, City of | Laredo | Webb | TX | 78044 |
| 523 Webb County | Laredo | Webb | TX | 78048 |
| 524 El Campo, City of | El Campo | Wharton | TX | 77437 |
| 525 Wharton Co./E. Bernard | Wharton | Wharton | TX | 77488 |
| 526 Shamrock, City of | Shamrock | Wheeler | TX | 79079 |
| 527 Wheeler, City of | Shamrock | Wheeler | TX | 79079 |
| 528 Burkburnett, City of | Burkburnett | Wichita | TX | 76354 |
| 529 Electra, City of | Electra | Wichita | TX | 76368 |
| 530 Electra, City of | Electra | Wichita | TX | 76360 |
| 531 Iowa Park, City of | Iowa Park | Wichita | TX | 76367 |
| 532 Wichita Falls, City of | Wichita Falls | Wichita | TX | 76307 |
| 533 Vernon, City of | Vernon | Wilbarger | TX | 76384 |
| 534 Port Mansfield Utility | Raymondville | Willacy | TX | 78580 |
| 535 Raymondville, City of | Raymondville | Willacy | TX | 78580 |
| 536 Willacy County | Raymondville | Willacy | TX | 78580 |
| 537 Thrall, City of | Thrall | Williamson | TX | 76578 |
| 538 Williamson Co. | | Williamson | TX | 75038 |
| 539 Nixon, City of | Nixon | Wilson | TX | 78140 |
| 540 Wilson County | Floresville | Wilson | TX | 78114 |
| 541 Kermit, City of | Kermit | Winkler | TX | 79745 |
| 542 Wink, City of | Wink | Winkler | TX | 79789 |
| 543 Alvord, City of | Decatur | Wise | TX | 76234 |
| 544 Wise County | Decatur | Wise | TX | 76234 |
| 545 Wise County | Decatur | Wise | TX | 76234 |
| 546 Wise County/PCT #2 | Decatur | Wise | TX | 76234 |
| 547 Denver City | Denver City | Yoakum | TX | 79323 |
| 548 Plains, City of | Plains | Yoakum | TX | 79355 |
| 549 Newcastle, City of | Newcastle | Young | TX | 76372 |
| 550 Olney, City of | Olney | Young | TX | 76374 |
| 551 Zapata County | Zapata | Zapata | TX | 78076 |
| 552 Zapata County | Zapata | Zapata | TX | 78076 |
| 553 Crystal City | Crystal City | Zavala | TX | 78839 |
| 554 Zavala County/Batesville | Batesville | Zavala | TX | 78839 |
| 555 Zavala Co./La Pryor | La Pryor | Zavala | TX | 78839 |

U.S. Environmental Protection Agency
 List of Municipal Solid Waste Landfills
UTAH

| Landfill Name | Landfill City | County | State Zip |
|---------------------------------------|---------------|-----------|-----------|
| 1 Brigham Landfill | | Box Elder | UT |
| 2 Grouse Creek Landfill | | Box Elder | UT |
| 3 North Box Elder Co. Landfill | | Box Elder | UT |
| 4 Park Valley Landfill | | Box Elder | UT |
| 5 Logan/Cache Co. Landfill | | Cache | UT |
| 6 Carbon County Landfill | | Carbon | UT |
| 7 East Carbon Landfill | | Carbon | UT |
| 8 Scofield Landfill | | Carbon | UT |
| 9 Daggett County Landfill | | Daggett | UT |
| 10 Dutch John Landfill | | Daggett | UT |
| 11 Bay Area Refuse Disposal | | Davis | UT |
| 12 Blue Beach | | Duchesne | UT |
| 13 Duchesne County Landfill | | Duchesne | UT |
| 14 Emery County Landfill | | Emery | UT |
| 15 Garfield County/Panguitch Landfill | | Garfield | UT |
| 16 Grand County/Moab City Landfill | | Grand | UT |
| 17 Cedar/Iron Springs Landfill | | Iron | UT |
| 18 Nephi Landfill | | Juab | UT |
| 19 Kane County Landfill | | Kane | UT |
| 20 Western Kane County Landfill | | Kane | UT |
| 21 Flowell Landfill | | Millard | UT |
| 22 Millard County/Delta Landfill | | Millard | UT |
| 23 Sage Creek Junction Landfill | | Rich | UT |
| 24 Salt Lake County Landfill | | Salt Lake | UT |
| 25 Sanpete County Landfill | | Sanpete | UT |
| 26 Sanpete Valley Landfill | | Sanpete | UT |
| 27 Salina Landfill | | Sevier | UT |
| 28 Sevier County/Richfield Landfill | | Sevier | UT |
| 29 3-Mile Canyon Landfill | | Summit | UT |
| 30 Henefer Landfill | | Summit | UT |
| 31 Rush Valley Landfill | | Tooele | UT |
| 32 Tooele County Landfill | | Tooele | UT |
| 33 Wendover Landfill | | Tooele | UT |
| 34 Jensen Landfill | | Uintah | UT |
| 35 La Point Landfill | | Uintah | UT |
| 36 Vernal Landfill | | Uintah | UT |
| 37 Bayview Landfill | | Utah | UT |
| 38 Lyndon Landfill | | Utah | UT |
| 39 Payson Landfill | | Utah | UT |
| 40 Currant Creek Landfill | | Wasatch | UT |

U.S. Environmental Protection Agency
List of Municipal Solid Waste Landfills
UTAH

| Landfill Name | Landfill City | County | State | Zip |
|-------------------------------|---------------|------------|-------|-----|
| 41 Washington County Landfill | | Washington | UT | |
| 42 Capitol Reef N.P. Landfill | | Wayne | UT | |
| 43 Plain City Landfill | | Weber | UT | |
| 44 Weber County Landfill | | Weber | UT | |

U.S. Environmental Protection Agency
List of Municipal Solid Waste Landfills
VIRGINIA

| Landfill Name | Landfill City | County | State | Zip |
|--|----------------|--------|-------|-------|
| 1 Bedford City Sanitary Landfill | Bedford | | VA | 24523 |
| 2 Berkley Landfill | | | VA | |
| 3 Big Bethel Road Landfill | | | VA | |
| 4 Big Bethel Landfill #0521 | | | VA | |
| 5 Bristol City Landfill | Bristol | | VA | 24201 |
| 6 Camp Peary | Williamsburg | | VA | 23185 |
| 7 Cartersville Sanitary Landfill | | | VA | |
| 8 Centerville Tpk, Mt. Trashmr II | Virginia Beach | | VA | 23456 |
| 9 Chancellor Sanitary Landfill Expansion | | | VA | |
| 10 Chancellor Landfill | | | VA | |
| 11 Charles City County Landfill | | | VA | |
| 12 Chase City Sanitary Landfill | Chase City | | VA | 23924 |
| 13 Covington-Peters Mountain SLF | Covington | | VA | 24426 |
| 14 Craigsville Town Sanitary Landfill | Craigsville | | VA | 24430 |
| 15 Danville Landfill | Danville | | VA | 24543 |
| 16 East Richmond Road Sanitary Landfill | Richmond | | VA | 23219 |
| 17 East Richmond Road | Richmond | | VA | 23219 |
| 18 El Dupont | Martinsville | | VA | 24112 |
| 19 Farmville Town Landfill | Farmville | | VA | 23901 |
| 20 Franklin Landfill | Franklin | | VA | 23851 |
| 21 Fredericksburg Landfill | Fredericksburg | | VA | 22404 |
| 22 Ft. Eustis | Ft. Eustis | | VA | 23604 |
| 23 Ft. Ap. Hill Sanitary Landfill | Bowling Green | | VA | |
| 24 Ft. Pickett | Ft. Pickett | | VA | 23824 |
| 25 Ft. Belvoir Landfill | Ft. Belvoir | | VA | 22060 |
| 26 Galax Landfill | Galax | | VA | 24333 |
| 27 H.W. Bryant Sanitary Landfill | Buckingham | | VA | 23921 |
| 28 Hampton City Landfill | Hampton | | VA | 23669 |
| 29 Hercules-RAAP PLT Landfill | Radford | | VA | 24141 |
| 30 Hopewell City Landfill | Hopewell | | VA | 23860 |
| 31 I-95 Landfill | | | VA | |
| 32 Independent Hill Landfill-Pr. William | Pr. William | | VA | 22192 |
| 33 Kin-Stan Sanitary Landfill | | | VA | |
| 34 King George Landfill | King George | | VA | 22485 |
| 35 Livingston Landfill | | | VA | |
| 36 Lynchburg City Landfill | Lynchburg | | VA | 24505 |
| 37 M & M Wrecking Co., Inc. SLF | | | VA | |
| 38 Madison District Sanitary Landfill | | | VA | |
| 39 Martinsville Landfill | Martinsville | | VA | 24127 |
| 40 Minchville Road Landfill | Newport News | | VA | 23602 |

U.S. Environmental Protection Agency
List of Municipal Solid Waste Landfills
VIRGINIA

| Landfill Name | Landfill City | County | State | Zip |
|---|---------------|------------|-------|-------|
| 41 New River Res. Auth. Landfill | | | VA | |
| 42 Newport News City Landfill | Newport News | | VA | 23602 |
| 43 Newport News #2 Landfill | Newport News | | VA | |
| 44 Northampton KMC Foods Co. Landfill | Cheriton | | VA | 23316 |
| 45 Oceanna Naval Air Station | Oceanna | | VA | 23460 |
| 46 Petersburg Landfill | Petersburg | | VA | 23803 |
| 47 Petersburg City Landfill | Petersburg | | VA | 23803 |
| 48 Quantico Landfill | Quantico | | VA | |
| 49 Radford City Landfill | Radford | | VA | 24141 |
| 50 Randolph District Sanitary Landfill | | | VA | |
| 51 Rappahannock County Landfill #0520 | | | VA | |
| 52 Roanoke Valley Sanitary Landfill | Roanoke | | VA | 24024 |
| 53 Salem | Salem | | VA | 24153 |
| 54 SB Cox Sanitary Landfill | Richmond | | VA | 23231 |
| 55 Sepsa Regional Landfill | Chesapeake | | VA | 23320 |
| 56 Shoosmith Landfill | | | VA | |
| 57 South Boston Sanitary Landfill | South Boston | | VA | 24592 |
| 58 Southampton Correctional Facility | | | VA | |
| 59 State Fair Grounds Sanitary Landfill | | | VA | |
| 60 Storemont | | | VA | |
| 61 Suffolk City Landfill-Hoozier Road | Suffolk | | VA | 23434 |
| 62 Upper Occoquan Sewer Authority | | | VA | |
| 63 VA Beach LF #2, Mt. Trshmr II #0396 | | | VA | |
| 64 Virginia Beach-Mt. Trshmr II #0367 | | | VA | |
| 65 VPI & SU | | | VA | |
| 66 Wades Lake Landfill, Christianburg | Christianburg | | VA | 24073 |
| 67 Wakefield Landfill | Wakefield | | VA | 23888 |
| 68 Waynesboro City Landfill | Waynesboro | | VA | 22980 |
| 69 White Oak Landfill | | | VA | |
| 70 Williams Paving Co.-Big Bethel | | | VA | |
| 71 Wytheville Town Landfill | Wytheville | | VA | 24382 |
| 72 Accomack County Landfill, S. Bobtown | | Accomack | VA | |
| 73 Accomack County Landfill, North #1 | | Accomack | VA | |
| 74 Accomack County Landfill #2 | | Accomack | VA | |
| 75 Albemarle County-Keene Landfill | | Albemarle | VA | |
| 76 Charlottesville-Albemarle-Ivy | | Albemarle | VA | |
| 77 Alleghany County Landfill | | Alleghany | VA | |
| 78 Amelia County Sanitary Landfill | | Amelia | VA | |
| 79 Amherst County Sanitary Landfill | | Amherst | VA | |
| 80 Appomattox County Sanitary Landfill | Appomattox | Appomattox | VA | 24522 |

U.S. Environmental Protection Agency
List of Municipal Solid Waste Landfills
VIRGINIA

| Landfill Name | Landfill City | County | State | Zip |
|---------------|---------------------------------------|---------------|-----------|----------|
| 81 | Augusta County Service Authority | Augusta | VA | |
| 82 | Bath County Sanitary Landfill | Bath | VA | |
| 83 | Bedford County Sanitary Landfill | Bedford | VA | |
| 84 | Bland County Landfill-Dehart Site | Dehart | Bland | VA |
| 85 | Botetourt County Landfill | Botetourt | VA | |
| 86 | Botetourt County SLF #0519 | Botetourt | VA | |
| 87 | Brunswick County Landfill | Brunswick | VA | |
| 88 | Buchanan County Landfill | Buchanan | VA | |
| 89 | Campbell County Landfill | Campbell | VA | |
| 90 | Caroline County Landfill | Caroline | VA | |
| 91 | Carroll County Landfill | Carroll | VA | |
| 92 | Charlotte County Sanitary Landfill | Charlotte | VA | |
| 93 | Chesterfield, Northern Area | Chesterfield | VA | |
| 94 | Craig County Landfill | Craig | VA | |
| 95 | Culpepper County Landfill | Culpepper | VA | |
| 96 | Dickenson County Landfill | Dichenson | VA | |
| 97 | Dinwiddie County Sanitary Landfill | Dinwiddie | VA | |
| 98 | Essex County Landfill | Essex | VA | |
| 99 | Fauquier County Landfill | Fauquier | VA | |
| 100 | Floyd County Landfill | Floyd | VA | |
| 101 | Franklin County Landfill | Franklin | VA | |
| 102 | Frederick County-Winchester SLF | Winchester | Frederick | VA 22601 |
| 103 | Giles County Landfill | Giles | VA | |
| 104 | Gloucester County Landfill | Gloucester | VA | |
| 105 | Goochland County Sanitary Landfill | Goochland | VA | |
| 106 | Grayson County Landfill | Grayson | VA | |
| 107 | Greene County Sanitary Landfill | Greene | VA | |
| 108 | Greensville County Landfill | Greensville | VA | |
| 109 | Halifax County Sanitary Landfill | Halifax | VA | |
| 110 | Hanover County Landfill, 301 | Hanover | VA | |
| 111 | BFI Landfill | Henrico | VA | |
| 112 | Henrico County LF, #1 Springfield Rd. | Henrico | VA | |
| 113 | Henrico County Sanitary Landfill #3 | Henrico | VA | |
| 114 | Springfield Road Landfill Henrico | Henrico | VA | |
| 115 | Henry County Landfill | Henry | VA | |
| 116 | Highland County Landfill | Highland | VA | |
| 117 | Isle of Wight Landfill | Isle of Wight | VA | 23397 |
| 118 | James City County Landfill #0096 | James City | VA | |
| 119 | James City County Landfill #0351 | James City | VA | |
| 120 | Dahlgrens Corner Landfill | King & Queen | VA | |

U.S. Environmental Protection Agency
List of Municipal Solid Waste Landfills
VIRGINIA

| Landfill Name | Landfill City | County | State | Zip |
|---|---------------|--------------|-------|-------|
| 121 King & Queen County-Newtown | Newtown | King & Queen | VA | |
| 122 King & Queen County-Mascot Landfill | | King & Queen | VA | |
| 123 King William County Landfill | | King William | VA | |
| 124 King William County Landfill | | King William | VA | |
| 125 Lee County Landfill Jonesville District | Jonesville | Lee | VA | 24263 |
| 126 Loudoun County Landfill | | Loudoun | VA | |
| 127 Louisa County Sanitary Landfill | | Louisa | VA | |
| 128 Lunenburg County Sanitary Landfill | | Lunenburg | VA | |
| 129 Madison County Sanitary Landfill | | Madison | VA | |
| 130 Mathews County Landfill | | Mathews | VA | |
| 131 Mecklenburg County Landfill | | Mecklenburg | VA | |
| 132 Mid-county Landfill | | Montgomery | VA | |
| 133 Montgomery County Landfill | | Montgomery | VA | |
| 134 Tri-County Landfill | | N. Umberland | VA | |
| 135 Lovingston, Nelson County | | Nelson | VA | |
| 136 Nelson County Sanitary Landfill | | Nelson | VA | |
| 137 Northampton County LF, Oyster Site | | Northampton | VA | |
| 138 Northampton County Landfill | | Northampton | VA | |
| 139 Nottoway County Sanitary Landfill | | Nottoway | VA | |
| 140 Orange County Landfill | | Orange | VA | |
| 141 Page County Sanitary Landfill | | Page | VA | |
| 142 Patrick County Landfill | | Patrick | VA | |
| 143 Pittsylvania County | | Pittsylvania | VA | |
| 144 Pittsylvania County | | Pittsylvania | VA | |
| 145 Pr. Edward County Sanitary Landfill | | Pr. Edward | VA | |
| 146 Prince George County | Prince George | Pr. George | VA | 23875 |
| 147 Cloyds Mountain-Pulaski County | | Pulaski | VA | |
| 148 Hercules, Inc.-Pulaski County | | Pulaski | VA | |
| 149 Pulaski Town Landfill | Pulaski | Pulaski | VA | 24301 |
| 150 Rockbridge County SLF Buena Vista | | Rockbridge | VA | |
| 151 Harrisonburg, City of, Landfill | Harrisonburg | Rockingham | VA | 22801 |
| 152 Rockingham County Sanitary Landfill | | Rockingham | VA | |
| 153 Russell County Landfill | Copper Ridge | Russell | VA | |
| 154 Russell County Landfill #0515 | | Russell | VA | |
| 155 Russell County Landfill #0499 | | Russell | VA | |
| 156 Scott County Landfill | | Scott | VA | |
| 157 Shenandoah County Sanitary Landfill | | Shenandoah | VA | |
| 158 Smyth County Landfill-Doss Site | | Smyth | VA | |
| 159 Smyth County, Parker Field Site | | Smyth | VA | |
| 160 Southampton County Landfill, Ivor #2 | | Southampton | VA | |

U.S. Environmental Protection Agency
 List of Municipal Solid Waste Landfills
VIRGINIA

| Landfill Name | Landfill City | County | State | Zip |
|---------------|---------------------------------------|--------------|-------|-----|
| 161 | Stafford County Landfill | Stafford | VA | |
| 162 | Stafford County Landfill | Stafford | VA | |
| 163 | Surry County Landfill | Surry | VA | |
| 164 | Sussex County Landfill, Gin Hill | Sussex | VA | |
| 165 | Sussex County Landfill, Robinson Road | Sussex | VA | |
| 166 | Tazewell County Landfill Ball Site | Tazewell | VA | |
| 167 | Tazewell County Landfill #0488 | Tazewell | VA | |
| 168 | Warren County Sanitary Landfill | Warren | VA | |
| 169 | Washington County Landfill | Washington | VA | |
| 170 | Westmoreland County | Westmoreland | VA | |
| 171 | Wise County Landfill | Wise | VA | |
| 172 | Wise County Landfill-Appalachia | Wise | VA | |
| 173 | Wythe County Landfill | Wythe | VA | |
| 174 | York County Landfill #2 | York | VA | |

U.S. Environmental Protection Agency
List of Municipal Solid Waste Landfills
U.S. VIRGIN ISLANDS

| Landfill Name | Landfill City | County | State | Zip |
|-----------------------|---------------|--------|-------|-----|
| 1 St. Croix Landfill | St. Croix | | VI | |
| 2 St. Thomas Landfill | St. Thomas | | VI | |

U.S. Environmental Protection Agency
List of Municipal Solid Waste Landfills
VERMONT

| Landfill Name | Landfill City | County | State | Zip |
|--|---------------|--------|-------|-----|
| 1 Barnard Landfill | Barnard | | VT | |
| 2 Barnet Landfill | Barnet | | VT | |
| 3 Barton Landfill | Barton | | VT | |
| 4 Bethel/Royalton Landfill | Royalton | | VT | |
| 5 Brandon Landfill | Brandon | | VT | |
| 6 Bridgewater Landfill | Bridgewater | | VT | |
| 7 Bridport Landfill | Bridport | | VT | |
| 8 C.V. Landfill, Inc. | E. Montpelier | | VT | |
| 9 Cambridge Landfill | Cambridge | | VT | |
| 10 Chelsea Landfill | Chelsea | | VT | |
| 11 Disposal Specialist, Inc. | Rockingham | | VT | |
| 12 Dover Landfill | Dover | | VT | |
| 13 Eden Landfill | Eden | | VT | |
| 14 Essex Landfill | Essex | | VT | |
| 15 Gross Landfill | Roxbury | | VT | |
| 16 Halifax Landfill | Halifax | | VT | |
| 17 Hartford Landfill | Hartford | | VT | |
| 18 Hayward Waste Systems, Inc. | East Corinth | | VT | |
| 19 Highgate Landfill | Highgate | | VT | |
| 20 Irasburg Landfill | Irasburg | | VT | |
| 21 Isle Lamotte Landfill | Isle Lamotte | | VT | |
| 22 Jericho Landfill | Jericho | | VT | |
| 23 Johnson Landfill | Johnson | | VT | |
| 24 Lamoille Landfill & Salvage Depot, Inc. | Morristown | | VT | |
| 25 Lincoln Landfill | Lincoln | | VT | |
| 26 Milton Landfill | Milton | | VT | |
| 27 Morgan Landfill | Morgan | | VT | |
| 28 Newbury Waste Management, Inc. | Newbury | | VT | |
| 29 Newfane Landfill | Newfane | | VT | |
| 30 North Hero Landfill | North Hero | | VT | |
| 31 Palisades Landfill | Moretown | | VT | |
| 32 Parker Landfill | Lyndon | | VT | |
| 33 Pawlet Landfill | West Pawlet | | VT | |
| 34 Pownal Landfill | Pownal | | VT | |
| 35 Randolph Landfill | Randolph | | VT | |
| 36 Rathe Landfill, Site IV | Colchester | | VT | |
| 37 Rutland Landfill | Rutland | | VT | |
| 38 Salisbury Landfill | Salisbury | | VT | |
| 39 Searsburg Landfill | Searsburg | | VT | |
| 40 Shaftsbury Landfill | Shaftsbury | | VT | |

U.S. Environmental Protection Agency
List of Municipal Solid Waste Landfills
VERMONT

| Landfill Name | Landfill City | County | State | Zip |
|------------------------|---------------|--------|-------|-----|
| 41 South Hero Landfill | South Hero | | VT | |
| 42 Starksboro Landfill | Starksboro | | VT | |
| 43 Twitchell Landfill | Rochester | | VT | |
| 44 Underhill Landfill | Underhill | | VT | |
| 45 Washington Landfill | Washington | | VT | |
| 46 Waste U.S.A., Inc. | Coventry | | VT | |
| 47 Westmore Landfill | Westmore | | VT | |
| 48 Williston Landfill | Williston | | VT | |
| 49 Wilmington Landfill | Wilmington | | VT | |
| 50 Windham County SWMD | Brattleboro | | VT | |
| 51 Wolcott Landfill | Wolcott | | VT | |

U.S. Environmental Protection Agency
List of Municipal Solid Waste Landfills
WASHINGTON

| | Landfill Name | Landfill City | County | State | Zip |
|----|---------------------------------|---------------|--------------|-------|-------|
| 1 | Bruce Landfill | Ritzville | Adams | WA | 99169 |
| 2 | Asotin County Landfill | Asotin | Asotin | WA | 99402 |
| 3 | Richland Landfill | Richland | Benton | WA | 99352 |
| 4 | Holden Village Landfill | Chelan | Chelan | WA | 98816 |
| 5 | Manson Landfill | Wenatchee | Chelan | WA | 98801 |
| 6 | Port Angeles Landfill | Port Angeles | Clallam | WA | 98362 |
| 7 | Leichner Landfill | Vancouver | Clark | WA | 98662 |
| 8 | Cowlitz County Landfill | Longview | Cowlitz | WA | 98626 |
| 9 | Greater Wenatchee Landfill | Kirkland | Douglas | WA | 98033 |
| 10 | Torboy Landfill | Repubiic | Ferry | WA | 99166 |
| 11 | Pasco Sanitary Landfill | Pasco | Franklin | WA | 99301 |
| 12 | Garfield County Landfill | Pomeroy | Garfield | WA | 99347 |
| 13 | Delano Landfill | Electric City | Grant | WA | 99123 |
| 14 | Ephrata Landfill | Ephrata | Grant | WA | 98823 |
| 15 | Aberdeen Landfill | Aberdeen | Grays Harbor | WA | 98520 |
| 16 | Island County Landfill | Couppville | Island | WA | 98239 |
| 17 | Jefferson County Landfill | Port Townsend | Jefferson | WA | 98368 |
| 18 | Cedar Hills Landfill | Seattle | King | WA | 98104 |
| 19 | Enumclaw Landfill | Seattle | King | WA | 99104 |
| 20 | Hobart Landfill | Seattle | King | WA | 99104 |
| 21 | Vashon Landfill | Seattle | King | WA | 98104 |
| 22 | Olympic View Landfill | Port Orchard | Kitsap | WA | 98366 |
| 23 | Reygrass Landfill | Ellensburg | Kittitas | WA | 98926 |
| 24 | Roosevelt Regional Landfill | Roosevelt | Klickitat | WA | 99356 |
| 25 | Centralia Landfill | Centralia | Lewis | WA | 98531 |
| 26 | NW Lincoln County Landfill | Davenport | Lincoln | WA | 99185 |
| 27 | Odessa Landfill | Odessa | Lincoln | WA | 99159 |
| 28 | Mason County Landfill | Shelton | Mason | WA | 98584 |
| 29 | Okanogan Landfill | Okanogon | Okanogan | WA | 98840 |
| 30 | Rainbow Valley Landfill | Raymond | Pacific | WA | 98577 |
| 31 | N. Pend Oreille County Landfill | Newport | Pend Oreille | WA | 99156 |
| 32 | S. Pend Oreille County Landfill | Newport | Pend Oreille | WA | 99156 |
| 33 | Fort Lewis Landfill | Fort Lewis | Pierce | WA | 98433 |
| 34 | McNeil Island Landfill | Olympia | Pierce | WA | 98504 |
| 35 | Hidden Valley Landfill | Puyallup | Pierce | WA | 98373 |
| 36 | Tacoma Landfill | Tacoma | Pierce | WA | 98409 |
| 37 | Orcas Island Landfill | Friday Harbor | San Juan | WA | 98250 |
| 38 | Inman Landfill | Mt. Vernon | Skagit | WA | 98273 |
| 39 | Cathcart Landfill | Snohomish | Snohomish | WA | 98201 |
| 40 | Marshall Landfill | Marshall | Spokane | WA | 99020 |

U.S. Environmental Protection Agency
List of Municipal Solid Waste Landfills
WASHINGTON

| Landfill Name | Landfill City | County | State | Zip |
|-----------------------------|---------------|-------------|-------|-------|
| 41 North Landfill | Spokane | Spokane | WA | 99207 |
| 42 Stevens County Landfill | Colville | Stevens | WA | 99114 |
| 43 Hawks Prairie Landfill | Olympia | Thurston | WA | 98502 |
| 44 Sudbury Road Landfill | Walla Walla | Walla Walla | WA | 99362 |
| 45 Whitman County Landfill | Colfax | Whitman | WA | 99111 |
| 46 Cheyene Road Landfill | Yakima | Yakima | WA | 98901 |
| 47 Snipes Mt. Landfill | Yakima | Yakima | WA | 98901 |
| 48 Terrace Heights Landfill | Yakima | Yakima | WA | 98901 |
| 49 Yakima Firing Center | Yakima | Yakima | WA | 98901 |

U.S. Environmental Protection Agency
 List of Municipal Solid Waste Landfills
WISCONSIN

| Landfill Name | Landfill City | County | State Zip |
|------------------------------------|---------------|----------|-----------|
| 1 Adams, City of, Village of Frien | | Adams | WI |
| 2 Adams, Town of, Landfill | | Adams | WI |
| 3 Big Flats, Town of, Landfill | | Adams | WI |
| 4 Easton, Town of | | Adams | WI |
| 5 Lincoln, Town of, Landfill | | Adams | WI |
| 6 Monroe, Town of | | Adams | WI |
| 7 New Chester, Town of | | Adams | WI |
| 8 Oxford Federal Correctional In. | | Adams | WI |
| 9 Quincy, Town of | | Adams | WI |
| 10 Rome, Town of, Landfill | | Adams | WI |
| 11 Agenda TN | | Ashland | WI |
| 12 Ashland, City of, Landfill | | Ashland | WI |
| 13 Butternut Village | | Ashland | WI |
| 14 Jacobs TN | | Ashland | WI |
| 15 La Pointe, Town of, Landfill | | Ashland | WI |
| 16 Marengo TN | | Ashland | WI |
| 17 Mellen City | | Ashland | WI |
| 18 White River Sanborn Site TN | | Ashland | WI |
| 19 Rice Lake, City of | | Barron | WI |
| 20 Southeastern Barron County | | Barron | WI |
| 21 Barksdale TN | | Bayfield | WI |
| 22 Barnes, Town of, Landfill | | Bayfield | WI |
| 23 Bell TN | | Bayfield | WI |
| 24 Cable - East, Town of, Landfill | | Bayfield | WI |
| 25 Clover, Town of, Landfill | | Bayfield | WI |
| 26 Delta TN | | Bayfield | WI |
| 27 Grandview, Town of, Landfill | | Bayfield | WI |
| 28 Hughes, Town of, Landfill | | Bayfield | WI |
| 29 Iron River, Town of | | Bayfield | WI |
| 30 Kelly TN | | Bayfield | WI |
| 31 Lincoln TN | | Bayfield | WI |
| 32 Mason TN | | Bayfield | WI |
| 33 Pilsen, Town of, Landfill | | Bayfield | WI |
| 34 Port Wing, Town of | | Bayfield | WI |
| 35 Tripp, Town of, Landfill | | Bayfield | WI |
| 36 Washburn City | | Bayfield | WI |
| 37 Brown County West Landfill | | Brown | WI |
| 38 Brown County East Landfill | | Brown | WI |
| 39 Denmark, Village of, Landfill | | Brown | WI |
| 40 Humboldt TN | | Brown | WI |

U.S. Environmental Protection Agency
 List of Municipal Solid Waste Landfills
WISCONSIN

| Landfill Name | Landfill City | County | State Zip |
|---------------|-------------------------------------|----------|-----------|
| 41 | Pittsfield TN | Brown | WI |
| 42 | Rockland TN | Brown | WI |
| 43 | Suamico TN | Brown | WI |
| 44 | Dover TN | Buffalo | WI |
| 45 | Gilmanton TN | Buffalo | WI |
| 46 | Lincoln TN | Buffalo | WI |
| 47 | Maxville TN | Buffalo | WI |
| 48 | Mondova City | Buffalo | WI |
| 49 | Nelson TN | Buffalo | WI |
| 50 | Waumandee TN | Buffalo | WI |
| 51 | Blaine TN | Burnett | WI |
| 52 | Dewey, Town of | Burnett | WI |
| 53 | Oakland, Town of, Landfill | Burnett | WI |
| 54 | Roosevelt TN | Burnett | WI |
| 55 | Trade Lake TN | Burnett | WI |
| 56 | New Holstein, City of, Landfill | Calumet | WI |
| 57 | Woodville, Town of, Landfill | Calumet | WI |
| 58 | Birch Creek TN | Chippewa | WI |
| 59 | Colburn TN | Chippewa | WI |
| 60 | Cornell, City of | Chippewa | WI |
| 61 | Edson TN | Chippewa | WI |
| 62 | Lafayette TN | Chippewa | WI |
| 63 | Lake Holcombe TN | Chippewa | WI |
| 64 | Perrenoud, Inc. Demolition Landfill | Chippewa | WI |
| 65 | Ruby, Town of | Chippewa | WI |
| 66 | Tilden TN | Chippewa | WI |
| 67 | Wheaton TN | Chippewa | WI |
| 68 | Beaver, Town of | Clark | WI |
| 69 | Colby TN | Clark | WI |
| 70 | Greenwood City | Clark | WI |
| 71 | Hoard TN | Clark | WI |
| 72 | Loyal City | Clark | WI |
| 73 | Mayville TN | Clark | WI |
| 74 | Stanley, City of, Landfill | Clark | WI |
| 75 | Thorp, Town of, Landfill | Clark | WI |
| 76 | Washburn TN | Clark | WI |
| 77 | Worden TN | Clark | WI |
| 78 | Columbus TN | Columbia | WI |
| 79 | Courtland TN | Columbia | WI |
| 80 | Dekorra TN/Village of Poynette | Columbia | WI |

U.S. Environmental Protection Agency
List of Municipal Solid Waste Landfills
WISCONSIN

| Landfill Name | Landfill City | County | State Zip |
|---------------|---|----------|-----------|
| 81 | Doylstown, Village of,/Town Fountain PR | Columbia | WI |
| 82 | Fall River, Village of | Columbia | WI |
| 83 | Lodi, City of, Landfill | Columbia | WI |
| 84 | Rio Village | Columbia | WI |
| 85 | Scott TN | Columbia | WI |
| 86 | West Point, Town of, Landfill | Columbia | WI |
| 87 | Lynxville Village | Crawford | WI |
| 88 | Steuben Village | Crawford | WI |
| 89 | Berry, Town of, Landfill | Dane | WI |
| 90 | Bristol, Town of, Landfill | Dane | WI |
| 91 | Cross Plains, Village of | Dane | WI |
| 92 | Dane County Landfill #2 | Dane | WI |
| 93 | Dane, Village of | Dane | WI |
| 94 | Deerfield TN | Dane | WI |
| 95 | Dunn TN | Dane | WI |
| 96 | Hustisford, Town of, Landfill | Dane | WI |
| 97 | Lowell Town - Reeseville Village | Dane | WI |
| 98 | Maple Bluff Village | Dane | WI |
| 99 | Metropolitan Refuse District I | Dane | WI |
| 100 | Perry, Town of, Landfill | Dane | WI |
| 101 | Portland, Town of | Dane | WI |
| 102 | Rutland, Town of | Dane | WI |
| 103 | WI H&SS Fox Lake Corr. Inst. | Dane | WI |
| 104 | York TN | Dane | WI |
| 105 | Hechimovich Sanitary Landfill | Dodge | WI |
| 106 | Door County Sanitary Landfill | Door | WI |
| 107 | Washington Island Landfill | Door | WI |
| 108 | Bennett, Town of, Landfill | Douglas | WI |
| 109 | Brule, Town of | Douglas | WI |
| 110 | Dairyland TN | Douglas | WI |
| 111 | Hawthorne, Town of, Landfill | Douglas | WI |
| 112 | Lake Nebagamom Village Landfill | Douglas | WI |
| 113 | Lakeside TN | Douglas | WI |
| 114 | Maple TN | Douglas | WI |
| 115 | Oakland, Town of, Landfill | Douglas | WI |
| 116 | Poplar, Village of, Landfill | Douglas | WI |
| 117 | Solon Springs, Town of, Landfill | Douglas | WI |
| 118 | Superior, City of, Mocassin Mike | Douglas | WI |
| 119 | Superior, Town of, Landfill | Douglas | WI |
| 120 | Boyceville Village | Dunn | WI |

U.S. Environmental Protection Agency
 List of Municipal Solid Waste Landfills
WISCONSIN

| Landfill Name | Landfill City | County | State | Zip |
|--|---------------|-------------|-------|-----|
| 121 Colfax Village | | Dunn | WI | |
| 122 Dunn TN | | Dunn | WI | |
| 123 Elk Mound Village | | Dunn | WI | |
| 124 Knapp Village | | Dunn | WI | |
| 125 Menomonie, City of, Landfill | | Dunn | WI | |
| 126 Menomonie, Town of, Landfill | | Dunn | WI | |
| 127 New Haven TN | | Dunn | WI | |
| 128 Red Cedar, Town of, Landfill | | Dunn | WI | |
| 129 Rock Creek TN | | Dunn | WI | |
| 130 Sand Creek TN | | Dunn | WI | |
| 131 Spring Brook TN | | Dunn | WI | |
| 132 Wheeler Village | | Dunn | WI | |
| 133 Wilson TN | | Dunn | WI | |
| 134 Augusta City | | Eau Claire | WI | |
| 135 Eau Claire County 7 Mile Creek | | Eau Claire | WI | |
| 136 Lincoln TN | | Eau Claire | WI | |
| 137 Wilson TN | | Eau Claire | WI | |
| 138 Commonwealth, Town of, Landfill | | Florence | WI | |
| 139 Fence, Town of | | Florence | WI | |
| 140 Florence, Town of | | Florence | WI | |
| 141 Homestead, Town of, Landfill | | Florence | WI | |
| 142 Calumet, Town of, Landfill | | Fond Du Lac | WI | |
| 143 Eden Village, Village of, Landfill | | Fond Du Lac | WI | |
| 144 Empire, Town of, Landfill | | Fond Du Lac | WI | |
| 145 Forest, Town of | | Fond Du Lac | WI | |
| 146 Friendship TN | | Fond Du Lac | WI | |
| 147 Lamartine, Town of | | Fond Du Lac | WI | |
| 148 Metomen Village Brandon TN | | Fond Du Lac | WI | |
| 149 Oakfield Village | | Fond Du Lac | WI | |
| 150 Rosendale, Town of, Landfill | | Fond Du Lac | WI | |
| 151 Sadoff & Ruddy Industries | | Fond Du Lac | WI | |
| 152 Taycheedah, Town of, Landfill | | Fond Du Lac | WI | |
| 153 Waupun, City of, Landfill | | Fond Du Lac | WI | |
| 154 Argonne, Town of | | Forest | WI | |
| 155 Armstrong Creek, Town of | | Forest | WI | |
| 156 Laona, Town of | | Forest | WI | |
| 157 Lincoln TN | | Forest | WI | |
| 158 Nashville, Town of, South Site | | Forest | WI | |
| 159 Acme Enterprises | | Grant | WI | |
| 160 Bagley Village | | Grant | WI | |

U.S. Environmental Protection Agency
List of Municipal Solid Waste Landfills
WISCONSIN

| Landfill Name | Landfill City | County | State | Zip |
|---------------|------------------------------------|------------|-------|-----|
| 161 | Beetown TN | Grant | WI | |
| 162 | Bloomington Village | Grant | WI | |
| 163 | Faherty, Inc. | Grant | WI | |
| 164 | Fennimore City | Grant | WI | |
| 165 | Lancaster, City of, Landfill | Grant | WI | |
| 166 | River of the Lakes Resort | Grant | WI | |
| 167 | Sinsinawa Dominicans Inc. | Grant | WI | |
| 168 | Argyle, Village of, Landfill | Green | WI | |
| 169 | Green Lake, Town of, Landfill | Green Lake | WI | |
| 170 | Green County Landfill | Green | WI | |
| 171 | Kingston TN | Green Lake | WI | |
| 172 | Manchester, Town of, Landfill | Green Lake | WI | |
| 173 | Markesan TN Mackford City | Green Lake | WI | |
| 174 | Marquette TN | Green Lake | WI | |
| 175 | New Glarus Village | Green | WI | |
| 176 | Princeton TN | Green Lake | WI | |
| 177 | Seneca, Town of, Landfill | Green Lake | WI | |
| 178 | WMWI - Valley Trail | Green Lake | WI | |
| 179 | Arena Village and TN | Iowa | WI | |
| 180 | Dodgeville, Town of, Landfill | Iowa | WI | |
| 181 | Highland, Village of | Iowa | WI | |
| 182 | Linden, Village of, Landfill | Iowa | WI | |
| 183 | Linden, Town of, Landfill | Iowa | WI | |
| 184 | Montfort Village | Iowa | WI | |
| 185 | Ridgeway, Village of | Iowa | WI | |
| 186 | Carey, Town of, Landfill | Iron | WI | |
| 187 | Clam Falls TN/West Sweden Town | Iron | WI | |
| 188 | Frederic, Village of, Landfill | Iron | WI | |
| 189 | Georgetown, Town of, Landfill | Iron | WI | |
| 190 | Gurney TN | Iron | WI | |
| 191 | Kimball TN | Iron | WI | |
| 192 | Oma, Town of, Mosinee Road LF Site | Iron | WI | |
| 193 | Saxon, Town of, Landfill | Iron | WI | |
| 194 | St. Croix River Valley Landfill | Iron | WI | |
| 195 | Albion TN | Jackson | WI | |
| 196 | Franklin TN | Jackson | WI | |
| 197 | Garfield, Town of | Jackson | WI | |
| 198 | Jackson County Sanitary Landfill | Jackson | WI | |
| 199 | Knapp TN | Jackson | WI | |
| 200 | Central Sanitary Landfill | Jefferson | WI | |

U.S. Environmental Protection Agency
List of Municipal Solid Waste Landfills
WISCONSIN

| Landfill Name | Landfill City | County | State | Zip |
|--|---------------|-----------|-------|-----|
| 201 Cold Spring TN | | Jefferson | WI | |
| 202 Valley Sanitation Co., Inc. | | Jefferson | WI | |
| 203 Fountain, Town and Village of | | Juneau | WI | |
| 204 Juneau County Landfill #2 | | Juneau | WI | |
| 205 Lyndon Station Landfill | | Juneau | WI | |
| 206 Marion, Town of | | Juneau | WI | |
| 207 Bristol Landfill TN | | Kenosha | WI | |
| 208 Randall Landfill, Town of | | Kenosha | WI | |
| 209 Twin Lakes, Village of | | Kenosha | WI | |
| 210 WMWI Pheasant Run Recycling | | Kenosha | WI | |
| 211 Kewaunee County SW Balefill | | Kewaunee | WI | |
| 212 Luxemburg Village | | Kewaunee | WI | |
| 213 La Crosse County Landfill | | La Crosse | WI | |
| 214 Blanchardville, Village of, Landfill | | Lafayette | WI | |
| 215 Ruef Sanitary Landfill | | Lafayette | WI | |
| 216 Wiederholt Sanitation Engineer | | Lafayette | WI | |
| 217 Antigo City Landfill | | Langlade | WI | |
| 218 Evergreen TN | | Langlade | WI | |
| 219 Peck TN | | Langlade | WI | |
| 220 Vilas, Town of, Landfill | | Langlade | WI | |
| 221 Wolf River, Town of, Landfill | | Langlade | WI | |
| 222 Lincoln County Sanitary Landfill | | Lincoln | WI | |
| 223 Schley TN | | Lincoln | WI | |
| 224 Cato TN | | Manitowoc | WI | |
| 225 Cooperstown TN | | Manitowoc | WI | |
| 226 Kossuth TN | | Manitowoc | WI | |
| 227 Liberty, Town of, Landfill | | Manitowoc | WI | |
| 228 Manitowoc Rapids TN | | Manitowoc | WI | |
| 229 Maple Grove TN | | Manitowoc | WI | |
| 230 Meeme TN | | Manitowoc | WI | |
| 231 Newton, Town of, Landfill | | Manitowoc | WI | |
| 232 Reedsville, Village of, Municipal Landfill | | Manitowoc | WI | |
| 233 Rockland TN | | Manitowoc | WI | |
| 234 Schleswig TN | | Manitowoc | WI | |
| 235 WMWI Ridgeview Recycling & Disposal | | Manitowoc | WI | |
| 236 Abbotsford, City of, Landfill | | Marathon | WI | |
| 237 Emmet, Town of, Landfill | | Marathon | WI | |
| 238 Holton, Town of | | Marathon | WI | |
| 239 Marathon County Landfill | | Marathon | WI | |
| 240 Amberg, Town of, Landfill | | Marinette | WI | |

U.S. Environmental Protection Agency
 List of Municipal Solid Waste Landfills
WISCONSIN

| Landfill Name | Landfill City | County | State Zip |
|---------------|-------------------------------------|-----------|-----------|
| 241 | Athelstane, Town of | Marinette | WI |
| 242 | Beaver TN | Marinette | WI |
| 243 | Goodman TN | Marinette | WI |
| 244 | Mar-Oco Landfill | Marinette | WI |
| 245 | Marinette County - North County | Marinette | WI |
| 246 | Peshtigo, Town of - Kozuzek Road | Marinette | WI |
| 247 | Peshtigo, Town of - Old Peshtigo | Marinette | WI |
| 248 | Peshtigo, Town of - Heath Lane | Marinette | WI |
| 249 | Pound, Town of, Landfill | Marinette | WI |
| 250 | Crystal Lake TN | Marquette | WI |
| 251 | Montello City | Marquette | WI |
| 252 | Oxford Village | Marquette | WI |
| 253 | Westfield TN | Marquette | WI |
| 254 | Milwaukee, City of, Hartung Quar | Milwaukee | WI |
| 255 | Wauwatosa City | Milwaukee | WI |
| 256 | WMWI - Metro Recycling and Disposal | Milwaukee | WI |
| 257 | Cashton Village | Monroe | WI |
| 258 | Grant TN | Monroe | WI |
| 259 | Greenfield TN | Monroe | WI |
| 260 | Jefferson TN | Monroe | WI |
| 261 | Monroe County Ridgeville Site | Monroe | WI |
| 262 | Oakdale, Town of and Orange Town | Monroe | WI |
| 263 | Ontario, Village of | Monroe | WI |
| 264 | Portland TN | Monroe | WI |
| 265 | Wyeville/Byron Town, Village of | Monroe | WI |
| 266 | Abrams TN | Oconto | WI |
| 267 | Armstrong Mountain Site TN | Oconto | WI |
| 268 | Bagley TN | Oconto | WI |
| 269 | Breed TN | Oconto | WI |
| 270 | Chase, Town of, Landfill | Oconto | WI |
| 271 | Gillett, Town of, Landfill | Oconto | WI |
| 272 | Lena, Village of, Landfill | Oconto | WI |
| 273 | Little Suamico TN | Oconto | WI |
| 274 | Little River TN | Oconto | WI |
| 275 | Maple Valley, Town of | Oconto | WI |
| 276 | Morgan TN | Oconto | WI |
| 277 | Oconto Falls, City of, Landfill | Oconto | WI |
| 278 | Pensaukee TN | Oconto | WI |
| 279 | Stiles, Town of | Oconto | WI |
| 280 | Suring, Village of, Landfill | Oconto | WI |

U.S. Environmental Protection Agency
 List of Municipal Solid Waste Landfills
WISCONSIN

| Landfill Name | Landfill City | County | State | Zip |
|---------------|------------------------------------|-----------|-------|-----|
| 281 | Townsend, Town of, Landfill | Oconto | WI | |
| 282 | Underhill TN | Oconto | WI | |
| 283 | Enterprise, Town of | Oneida | WI | |
| 284 | Oneida County Sanitary Landfill | Oneida | WI | |
| 285 | Black Creek, Town of, Landfill | Outagamie | WI | |
| 286 | Center, Town of | Outagamie | WI | |
| 287 | Outagamie County SW Dept. Landfill | Outagamie | WI | |
| 288 | Vanddenbroek, Town of, Landfill | Outagamie | WI | |
| 289 | Saukville TN | Ozaukee | WI | |
| 290 | Durand City | Pepin | WI | |
| 291 | Pepin Village Pepin TN | Pepin | WI | |
| 292 | Bay City Village | Pierce | WI | |
| 293 | Diamond Bluff TN | Pierce | WI | |
| 294 | Ellsworth TN | Pierce | WI | |
| 295 | Ellsworth Village | Pierce | WI | |
| 296 | John Marsh Landfill | Pierce | WI | |
| 297 | Maiden Rock Village | Pierce | WI | |
| 298 | Plum City Village | Pierce | WI | |
| 299 | Rock Elm TN | Pierce | WI | |
| 300 | Salem TN | Pierce | WI | |
| 301 | Trenton TN | Pierce | WI | |
| 302 | Trimbelle TN | Pierce | WI | |
| 303 | Junction Village and City | Portage | WI | |
| 304 | Portage County Landfill | Portage | WI | |
| 305 | Catawba TN | Price | WI | |
| 306 | Emery TN | Price | WI | |
| 307 | Georgetown TN | Price | WI | |
| 308 | Knox TN | Price | WI | |
| 309 | Ogema, Town of | Price | WI | |
| 310 | Phillips, City of, Landfill | Price | WI | |
| 311 | Prentice Village | Price | WI | |
| 312 | San Kennan Landfill Association | Price | WI | |
| 313 | Spirit, Town of | Price | WI | |
| 314 | Burlington TN | Racine | WI | |
| 315 | Land Reclamation Co | Racine | WI | |
| 316 | Racine County Highway Dept. | Racine | WI | |
| 317 | Cazenovia Village | Richland | WI | |
| 318 | Richland Center City Landfill | Richland | WI | |
| 319 | Richwood, Town of | Richland | WI | |
| 320 | Willow TN | Richland | WI | |

U.S. Environmental Protection Agency
 List of Municipal Solid Waste Landfills
WISCONSIN

| Landfill Name | Landfill City | County | State | Zip |
|---------------|---------------------------------------|---------|-------|-----|
| 321 | Plymouth, Town of, Landfill | Rock | WI | |
| 322 | Porter, Town of | Rock | WI | |
| 323 | Rock County/City of Janesville | Rock | WI | |
| 324 | Dewey TN | Rusk | WI | |
| 325 | Hawkins Village | Rusk | WI | |
| 326 | Ingram Village | Rusk | WI | |
| 327 | South Fork TN | Rusk | WI | |
| 328 | Stubbs, Town of - District 5 Landfill | Rusk | WI | |
| 329 | Wilson TN | Rusk | WI | |
| 330 | Ironton Village & TN | Sauk | WI | |
| 331 | Plain TN Franklin Landvill Village | Sauk | WI | |
| 332 | Prairie Du Sac, Village of | Sauk | WI | |
| 333 | Sauk County Sanitary Landfill | Sauk | WI | |
| 334 | Washington TN | Sauk | WI | |
| 335 | Woodland, Town of, Landfill | Sauk | WI | |
| 336 | Bass Lake, Town of | Sawyer | WI | |
| 337 | Couderay TN | Sawyer | WI | |
| 338 | Draper, Town of, Landfill | Sawyer | WI | |
| 339 | Hayward TN | Sawyer | WI | |
| 340 | Lenroot, Town of - Eytcheson Site | Sawyer | WI | |
| 341 | Meadowbrook TN | Sawyer | WI | |
| 342 | Round Lake A Site TN | Sawyer | WI | |
| 343 | Sand Lake, Town of | Sawyer | WI | |
| 344 | Weirgor, Town of/Exeland Village | Sawyer | WI | |
| 345 | WI Dept. Corrections Flambeau | Sawyer | WI | |
| 346 | Winter TN | Sawyer | WI | |
| 347 | Almon, Town of, Landfill | Shawano | WI | |
| 348 | Angelic, Town of | Shawano | WI | |
| 349 | Angelica, Town of, Landfill | Shawano | WI | |
| 350 | Aniwa TN | Shawano | WI | |
| 351 | Aniwa Village | Shawano | WI | |
| 352 | Birnawood , Village of | Shawano | WI | |
| 353 | Bonduel Village | Shawano | WI | |
| 354 | Eland, Village of | Shawano | WI | |
| 355 | Embarrass, Village of, Landfill | Shawano | WI | |
| 356 | Green Valley, Town of, Landfill | Shawano | WI | |
| 357 | Herman, Town of, Landfill | Shawano | WI | |
| 358 | Hutchins TN | Shawano | WI | |
| 359 | Mattoon, Village of | Shawano | WI | |
| 360 | Morris , Town of, Landfill | Shawano | WI | |

U.S. Environmental Protection Agency
 List of Municipal Solid Waste Landfills
WISCONSIN

| Landfill Name | Landfill City | County | State Zip |
|---------------|------------------------------------|-------------|-----------|
| 361 | Pella, Town of | Shawano | WI |
| 362 | Richmond, Town of, Landfill | Shawano | WI |
| 363 | Shawano, City of, Phase 2 Landfill | Shawano | WI |
| 364 | Tigerton, Village of, Landfill | Shawano | WI |
| 365 | Waukechon, Town of, Landfill | Shawano | WI |
| 366 | Cascade TN Lyndon Village | Sheboygan | WI |
| 367 | Elkhart Lake Village | Sheboygan | WI |
| 368 | Greenbush TN | Sheboygan | WI |
| 369 | Holland Landfill TN | Sheboygan | WI |
| 370 | Mosel TN | Sheboygan | WI |
| 371 | Plymouth TN | Sheboygan | WI |
| 372 | Plymouth City | Sheboygan | WI |
| 373 | Rhine TN | Sheboygan | WI |
| 374 | Sheboygan Highway Dept. County | Sheboygan | WI |
| 375 | Sheboygan Falls, City of, Landfill | Sheboygan | WI |
| 376 | Glenwood TN | St. Croix | WI |
| 377 | Hudson, City of, Landfill | St. Croix | WI |
| 378 | Aurora TN | Taylor | WI |
| 379 | Chelsea TN | Taylor | WI |
| 380 | Deer Creek TN | Taylor | WI |
| 381 | Greenwood TN | Taylor | WI |
| 382 | Holway TN | Taylor | WI |
| 383 | Little Black TN | Taylor | WI |
| 384 | Lublin Village | Taylor | WI |
| 385 | Pershing TN | Taylor | WI |
| 386 | Rib Lake TN | Taylor | WI |
| 387 | Rib Lake Village | Taylor | WI |
| 388 | Roosevelt TN | Taylor | WI |
| 389 | Area San Landfill Osseo | Trempealeau | WI |
| 390 | Eleva TN Albion Village | Trempealeau | WI |
| 391 | Christiana TN | Vernon | WI |
| 392 | Clinton, Town of, Landfill | Vernon | WI |
| 393 | Coon TN | Vernon | WI |
| 394 | Coon Valley Village | Vernon | WI |
| 395 | Franklin TN | Vernon | WI |
| 396 | Genoa Landfill Village | Vernon | WI |
| 397 | Hillsboro City | Vernon | WI |
| 398 | Jefferson TN | Vernon | WI |
| 399 | La Farge TN Stark Village | Vernon | WI |
| 400 | Union, Town of, Landfill | Vernon | WI |

U.S. Environmental Protection Agency
 List of Municipal Solid Waste Landfills
WISCONSIN

| Landfill Name | Landfill City | County | State | Zip |
|---------------|--|------------|-------|-----|
| 401 | Viola Village | Vernon | WI | |
| 402 | Viroqua City | Vernon | WI | |
| 403 | Westby, City of, Landfill | Vernon | WI | |
| 404 | Cloverland TN | Vilas | WI | |
| 405 | Highway G Sanitary Landfill | Vilas | WI | |
| 406 | Elkhorn, City of, Landfill | Walworth | WI | |
| 407 | Troy Area Landfill Inc. | Walworth | WI | |
| 408 | WMWI - Mallard Ridge Recycle | Walworth | WI | |
| 409 | Bashaw, Town of | Washington | WI | |
| 410 | Bass Lake Beaver Lake Site TN | Washington | WI | |
| 411 | Beaver Brook TN | Washington | WI | |
| 412 | Chicog Landfill TN | Washington | WI | |
| 413 | Evergreen TN | Washington | WI | |
| 414 | Lake Area Disposal Landfill - Southern | Washington | WI | |
| 415 | Madge, Town of | Washington | WI | |
| 416 | Stinnett TN | Washington | WI | |
| 417 | Stone Lake, Town of | Washington | WI | |
| 418 | WMWI - Stone Ridge Recycle | Waukesha | WI | |
| 419 | WMWI - Parkview Landfill | Waukesha | WI | |
| 420 | Bear Creek , Town of | Waupaca | WI | |
| 421 | Dayton TN | Waupaca | WI | |
| 422 | Fremont , Town of | Waupaca | WI | |
| 423 | Helvetia, Town of, Landfill | Waupaca | WI | |
| 424 | Iola , Village of | Waupaca | WI | |
| 425 | Larrabee, Town of, Landfill | Waupaca | WI | |
| 426 | Manawa, City of, Landfill | Waupaca | WI | |
| 427 | Matteson, Town of, Landfill | Waupaca | WI | |
| 428 | Ogdensburg Village | Waupaca | WI | |
| 429 | Royalton TN | Waupaca | WI | |
| 430 | Scandinavia, Town of, Landfill | Waupaca | WI | |
| 431 | Union, Town of, Landfill | Waupaca | WI | |
| 432 | Waste Unlimited Inc. | Waupaca | WI | |
| 433 | Waupaca, City of, Landfill | Waupaca | WI | |
| 434 | Aurora TN | Waushara | WI | |
| 435 | Bloomfield, Town of, Landfill | Waushara | WI | |
| 436 | Coloma, Village of, Landfill | Waushara | WI | |
| 437 | Hancock, Village of | Waushara | WI | |
| 438 | Leon, Town of, Landfill | Waushara | WI | |
| 439 | Marion, Town of, Landfill | Waushara | WI | |
| 440 | Mount Morris, Town of, Landfill | Waushara | WI | |

U.S. Environmental Protection Agency
 List of Municipal Solid Waste Landfills
WISCONSIN

| Landfill Name | Landfill City | County | State | Zip |
|---|---------------|-----------|-------|-----|
| 441 Plainfield, Village of, Landfill | | Waushara | WI | |
| 442 Poy Sippi, Town of | | Waushara | WI | |
| 443 Red Granite, Village of, Landfill | | Waushara | WI | |
| 444 Rose, Town of, Landfill | | Waushara | WI | |
| 445 Saxeville, Town of, Landfill | | Waushara | WI | |
| 446 Springwater, Town of | | Waushara | WI | |
| 447 Warren TN | | Waushara | WI | |
| 448 Wautoma Landfill, City of | | Waushara | WI | |
| 449 Black Wolf, Town of, Landfill | | Winnebago | WI | |
| 450 Omro, Town of, Landfill | | Winnebago | WI | |
| 451 Rushford, Town of, Landfill | | Winnebago | WI | |
| 452 Winchester, Town of, Landfill | | Winnebago | WI | |
| 453 Winnebago County Landfill | | Winnebago | WI | |
| 454 Winnebago County Sunnyview Site | | Winnebago | WI | |
| 455 Winneconne, Town of, Landfill | | Winnebago | WI | |
| 456 Tork Landfill Corp.-Seneca Landfill | | Wood | WI | |
| 457 Wisconsin Rapids, City of, Landfill | | Wood | WI | |

U.S. Environmental Protection Agency
 List of Municipal Solid Waste Landfills
WEST VIRGINIA

| Landfill Name | Landfill City | County | State | Zip |
|----------------------|---------------|------------|-------|-----|
| 1 Berkeley | | Berkeley | WV | |
| 2 L.C.S. | | Berkeley | WV | |
| 3 Central WV Refuse | | Braxton | WV | |
| 4 Valero | | Brooke | WV | |
| 5 Huntington | | Cabell | WV | |
| 6 Fayette | | Fayette | WV | |
| 7 Montgomery | | Fayette | WV | |
| 8 Petersburg | | Grant | WV | |
| 9 Greenbrier | | Greenbrier | WV | |
| 10 Capon Springs | | Hampshire | WV | |
| 11 Hampshire | | Hampshire | WV | |
| 12 Clarksburg | | Harrison | WV | |
| 13 Meadowfill | | Harrison | WV | |
| 14 S. & S. | | Harrison | WV | |
| 15 Jackson | | Jackson | WV | |
| 16 Jefferson | | Jefferson | WV | |
| 17 Charleston | | Kanawha | WV | |
| 18 Don's Disposal | | Kanawha | WV | |
| 19 Fleming | | Kanawha | WV | |
| 20 Kanawha West | | Kanawha | WV | |
| 21 Weston Transfer | | Lewis | WV | |
| 22 Patterson | | Logan | WV | |
| 23 Marion | | Marion | WV | |
| 24 Moundsville | | Marshall | WV | |
| 25 E.R.O. | | Mason | WV | |
| 26 McDowell | | McDowell | WV | |
| 27 Mercer | | Mercer | WV | |
| 28 Mingo | | Mingo | WV | |
| 29 Monongalia | | Monongalia | WV | |
| 30 H.A.M. | | Monroe | WV | |
| 31 Morgan | | Morgan | WV | |
| 32 Nicholas | | Nicholas | WV | |
| 33 North Fork | | Ohio | WV | |
| 34 Wheeling | | Ohio | WV | |
| 35 Pocahontas | | Pocahontas | WV | |
| 36 Disposal Services | | Putnam | WV | |
| 37 Sycamore Scenic | | Putnam | WV | |
| 38 Raleigh | | Raleigh | WV | |
| 39 Elkins | | Randolph | WV | |
| 40 Tucker | | Tucker | WV | |

U.S. Environmental Protection Agency
List of Municipal Solid Waste Landfills
WEST VIRGINIA

| Landfill Name | Landfill City | County | State | Zip |
|---------------|---------------|--------|---------|-----|
| 41 | Buchannon | | Upshur | WV |
| 42 | Pritchard | | Wayne | WV |
| 43 | Webster | | Webster | WV |
| 44 | Lackawanna | | Wetzel | WV |
| 45 | Crooks | | Wood | WV |
| 46 | North Western | | Wood | WV |
| 47 | Wyoming | | Wyoming | WV |

U.S. Environmental Protection Agency
List of Municipal Solid Waste Landfills
WYOMING

| Landfill Name | Landfill City | County | State | Zip |
|---|---------------|-------------|-------|-------|
| 1 Laramie | Laramie | Albany | WY | 82070 |
| 2 Rock River #2 | Rock River | Albany | WY | 82023 |
| 3 Big Horn County #2, South | | Big Horn | WY | |
| 4 Big Horn County, North | | Big Horn | WY | |
| 5 Emblem-Burlington | | Big Horn | WY | |
| 6 Hyattville | | Big Horn | WY | |
| 7 Manderson | Manderson | Big Horn | WY | 82432 |
| 8 Shell | | Big Horn | WY | |
| 9 Campbell County Balefill | | Campbell | WY | |
| 10 Dixon | Dixon | Carbon | WY | 82323 |
| 11 Encampment | Encampment | Carbon | WY | 82325 |
| 12 High Country Joint Powers Board | | Carbon | WY | |
| 13 Little Snake River SWDD-Baggs | Baggs | Carbon | WY | 82321 |
| 14 Rawlins | Rawlins | Carbon | WY | 82301 |
| 15 Saratoga | Saratoga | Carbon | WY | 82331 |
| 16 Shirley Basin | Shirley Basin | Carbon | WY | 82615 |
| 17 Sinclair #2 | Sinclair | Carbon | WY | 82334 |
| 18 Douglas | Douglas | Converse | WY | 82633 |
| 19 Glenrock #1 | Glenrock | Converse | WY | 82637 |
| 20 Hulett #1 | Hulett | Crook | WY | 82720 |
| 21 Moorcroft #2 | Moorcroft | Crook | WY | 82721 |
| 22 Moorcroft C/D Landfill | Moorcroft | Crook | WY | 82721 |
| 23 Sundance | Sundance | Crook | WY | 82729 |
| 24 Fremont County SWDD-Lander | | Fremont | WY | |
| 25 Fremont County SWDD-Lysite | | Fremont | WY | |
| 26 Fremont County SWDD-Atlantic City | | Fremont | WY | |
| 27 Fremont County SWDD-Jeffrey City | | Fremont | WY | |
| 28 Fremont County SWDD-Shoshoni | | Fremont | WY | |
| 29 Fremont County SWDD-Dubois | | Fremont | WY | |
| 30 Fremont County SWDD-Missouri Valley | | Fremont | WY | |
| 31 Fremont County SWDD-Little Sand Draw | | Fremont | WY | |
| 32 Fremont County SWDD-Hudson | | Fremont | WY | |
| 33 Fremont County SWDD-Pavillion | | Fremont | WY | |
| 34 Fort Laramie #2 | Fort Laramie | Goshen | WY | 82212 |
| 35 LaGrange | LaGrange | Goshen | WY | 82221 |
| 36 Lingle | Lingle | Goshen | WY | 82223 |
| 37 Torrington #2 | Torrington | Goshen | WY | 82240 |
| 38 Torrington Disposal Service, Inc. | Torrington | Goshen | WY | 82240 |
| 39 Thermopolis | Thermopolis | Hot Springs | WY | 82443 |
| 40 Buffalo #1 | Buffalo | Johnson | WY | 82843 |

U.S. Environmental Protection Agency
List of Municipal Solid Waste Landfills
WYOMING

| Landfill Name | Landfill City | County | State | Zip |
|--|---------------|------------|-------|-------|
| 41 Kaycee | Kaycee | Johnson | WY | 82639 |
| 42 Cheyenne | Cheyenne | Laramie | WY | 82001 |
| 43 F.E. Warren Air Force | Warren AFB | Laramie | WY | 82001 |
| 44 Laramie County, Eastern | | Laramie | WY | |
| 45 LaBarge | LaBarge | Lincoln | WY | 83123 |
| 46 Lincoln County Landfill-Cokeville | | Lincoln | WY | |
| 47 Lincoln County, South LF-Kemmerer | | Lincoln | WY | |
| 48 Lincoln County, North Landfill-Thayne | | Lincoln | WY | |
| 49 Casper #2 | Casper | Natrona | WY | 82601 |
| 50 Midwest-Edgerton | Edgerton | Natrona | WY | 82635 |
| 51 Natrona County Parks-Alcova #2 | | Natrona | WY | |
| 52 Lusk | Lusk | Niobrara | WY | 82225 |
| 53 Park County SWDD-Powell Lagoon | | Park | WY | |
| 54 Park County SWDD-Powell | | Park | WY | |
| 55 Park County SWDD-Clark | | Park | WY | |
| 56 Park County SWDD-Cody | | Park | WY | |
| 57 Park County SWDD-Meeteetse | | Park | WY | |
| 58 Glendo #2 | Glendo | Platte | WY | 92213 |
| 59 Guernsey | Guernsey | Platte | WY | 82214 |
| 60 Wheatland #2 | Wheatland | Platte | WY | 82201 |
| 61 Clearmont | Clearmont | Sheridan | WY | 82835 |
| 62 Sheridan Expansion | Sheridan | Sheridan | WY | 82801 |
| 63 Sublette County-Marbleton #1 | | Sublette | WY | |
| 64 Sublette County-Pinedale #1 | | Sublette | WY | |
| 65 Sublette County-Marbleton #2 | | Sublette | WY | |
| 66 Sublette County-Daniel Junction | | Sublette | WY | |
| 67 Sublette County-Pinedale #2 | | Sublette | WY | |
| 68 Bairoil #2 | Bairoil | Sweetwater | WY | 82322 |
| 69 Eden Valley SWDD | | Sweetwater | WY | |
| 70 Granger #1 | Granger | Sweetwater | WY | 82934 |
| 71 Green River | Green River | Sweetwater | WY | 82935 |
| 72 Sweetwater County SWDD-Rock Spngs | | Sweetwater | WY | |
| 73 Sweetwater County SWDD-Superior | | Sweetwater | WY | |
| 74 Sweetwater County SWDD-Reliance | | Sweetwater | WY | |
| 75 Sweetwater County SWDD-Pt of Rocks | | Sweetwater | WY | |
| 76 Wamsutter #2 | Wamsutter | Sweetwater | WY | 82336 |
| 77 Teton County-Horsethief Canyon #1 | | Teton | WY | |
| 78 Teton County-Horsethief Canyon #2 | | Teton | WY | |
| 79 Uinta County-Evanston | | Uinta | WY | |
| 80 Uinta County-Bridger Valley | | Uinta | WY | |

U.S. Environmental Protection Agency
List of Municipal Solid Waste Landfills
WYOMING

| Landfill Name | Landfill City | County | State | Zip |
|---------------------------------|---------------|----------|-------|-------|
| 81 Ten Sleep SWDD-Ten Sleep #1 | Ten Sleep | Washakie | WY | 82442 |
| 82 Washakie County SWDD-Worland | Worland | Washakie | WY | 82410 |
| 83 Worland | Worland | Washakie | WY | 82401 |
| 84 Newcastle #2 | Newcastle | Weston | WY | 82701 |
| 85 Upton #4 | Upton | Weston | WY | 82730 |
| 86 Weston County Dump, Central | | Weston | WY | |

APPENDIX P

Cross-Reference List
of
Geographical Locations
for
Treatment and Disposal Facilities

CROSS-REFERENCE LIST OF GEOGRAPHICAL LOCATIONS FOR TREATMENT AND DISPOSAL FACILITIES

| Type of Facility | Location of Geographical Information |
|----------------------|--|
| Recycling Programs | Table 9-2 (Partial List) |
| Incineration | |
| Hospital/Biomedical | None available |
| Municipal/Subtitle D | Table 10-2 |
| Hazardous/Subtitle C | Table 10-8 |
| Landfills | |
| Municipal | Appendix M: Facilities in 1986 Survey Appendix O: 1992 EPA List of Facilities |
| Hazardous/Subtitle C | Table 10-115 |

BIBLIOGRAPHIC DATA SHEET

(See instructions on the reverse)

1. REPORT NUMBER
(Assigned by NRC. Add Vol., Supp., Rev.,
and Addendum Numbers, if any.)

NUREG/CR-6147
Vol. 7

2. TITLE AND SUBTITLE

Characterization of Class A Low-level Radioactive
Waste 1986-1990
Appendices K-P

3. DATE REPORT PUBLISHED

MONTH | YEAR
January | 1994

4. FIN OR GRANT NUMBER

D2053

5. AUTHOR(S)

J-C Dehmel, D. Loomis, J. Mauro/SC&A
M. Kaplan/ERG

6. TYPE OF REPORT

Technical

7. PERIOD COVERED (Inclusive Dates)

- N/A -

8. PERFORMING ORGANIZATION - NAME AND ADDRESS (If NRC, provide Division, Office or Region, U.S. Nuclear Regulatory Commission, and mailing address; if contractor, provide name and mailing address.)

S. Cohen & Associates, Inc. Subcontractor:
1355 Beverly Road Eastern Research Group, Inc.
McLean, VA 22101 110 Hartnell Avenue
Lexington, MA 02173

9. SPONSORING ORGANIZATION - NAME AND ADDRESS (If NRC, type "Same as above"; if contractor, provide NRC Division, Office or Region, U.S. Nuclear Regulatory Commission, and mailing address.)

Division of Regulatory Applications
Office of Nuclear Regulatory Research
U.S. Nuclear Regulatory Commission
Washington, D.C. 20555-0001

10. SUPPLEMENTARY NOTES

- None -

11. ABSTRACT (200 words or less)

This report describes the physical, chemical, and radiological properties of Class A low-level radioactive waste using data contained in the Manifest Information Management System (MIMS). Other sources of information include reports prepared by the NRC, DOE, low-level waste Compacts and States, and trade industries. The database characterizes low-level waste shipped for disposal from 1986 to 1990. A computer program was developed to analyze the data, with the results summarized in tables, histograms, and cumulative distribution curves presenting radionuclide concentration distributions in Class A waste as a function of waste streams, waste generators, and by regions.

The report also provides information characterizing the methods and facilities used to treat and dispose of non-radioactive waste, including industrial, municipal, and hazardous waste regulated under Subparts C and D of RCRA. The information includes a list of disposal options, the geographical locations of such facilities, and a description of such processing and disposal facilities.

12. KEY WORDS/DESCRIPTORS (List words or phrases that will assist researchers in locating the report.)

low-level radioactive waste
Class A waste
radionuclide concentration distributions
waste activity levels
waste volumes
waste generators/sectors
waste Compacts

13. AVAILABILITY STATEMENT

Unlimited

14. SECURITY CLASSIFICATION

(This Page)


Unclassified

(This Report)

Unclassified

15. NUMBER OF PAGES

16. PRICE



Federal Recycling Program

UNITED STATES
NUCLEAR REGULATORY COMMISSION
WASHINGTON, D.C. 20555-0001

OFFICIAL BUSINESS
PENALTY FOR PRIVATE USE, \$300

SPECIAL FOURTH-CLASS RATE
POSTAGE AND FEES PAID
USNRC
PERMIT NO. G-87