



UNITED STATES
NUCLEAR REGULATORY COMMISSION

REGION IV
URANIUM RECOVERY FIELD OFFICE
BOX 26326
DENVER, COLORADO 80226

AUG 14 1990

URFO:DLJ
Docket No. WM-48
040WM048910E

MEMORANDUM FOR: Docket File No. WM-48
FROM: D. L. Jacoby
Project Manager
SUBJECT: MEETING TO DISCUSS THE FUTURE USE OF THE DURANGO UMTRAP
PROCESSING SITE
DATE: August 7, 1990

Participants:

Bureau of Reclamation

Larry D. Schoessler
Allen R. Gates
Max J. Stodolski
Michael R. Gabaldon
Paul Ruchti
Chris Powell
Judy Hamilton
Mike Deming

Department of Energy

Elizabeth Damler
Pete Montoya

URFO

Gary Konwinski
Ed Hawkins
D. L. Jacoby
Ray Gonzales
Ramon E. Hall

CO Department of Health

Wendy Naugle
Patricia Martinek

Jacobs Engineering

James Walter
Russel W. Edge

PM: URFO

DJacoboy/10
08/13/90

PM: URFO

GKonwinski
08/13/90

PM: URFO

RGonzales
08/13/90

DD: URFO

EHawkins
08/13/90

D: URFO: RIV

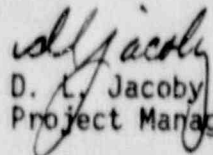
REHall
08/14/90

9008240232 900814
PDR WASTE
WM-48 PDC

DF02
111

AUG 14 1990

Summary of Discussions: This meeting, held at the request of the DOE, Albuquerque, and the State of Colorado, was to provide the Bureau of Reclamation with the opportunity to describe the plans for construction of a pumping station on the Durango Title I processing site. The DOE and State representatives responded to regulatory and technical questions of the Bureau of Reclamation regarding the need for ground-water intrusion protection, disposal of disturbed earth, and for processing of ground water recovered during excavation for the intake structure. The role of the NRC as technical and regulatory consultant to the State of Colorado, and the concurrence role of the NRC in DOE Title I remediation actions, was described for the benefit of the Bureau of Reclamation and their consultants.


D. L. Jacoby
Project Manager

Enclosures:
Attendee List
Meeting Agenda
General Map, Animas La Plata Project

Meeting with DOE / BUREC

Date Aug 7, 1990

Name	Affiliation and Title	Phone
LARRY D. SCHOESSLER	BUREAU OF RECLAMATION - DURANGO CHIEF, DESIGNS & ESTIMATES BRANCH	FTS 328-6526 (303) 385-6526
ALLEN R GATES	BUREAU OF RECLAMATION - DURANGO FIELD ENGINEER	FTS 323 6512 303-385-6512
MAX J STODOLSKI	USBR - Dgo Proj. Office.	323-6530
MICHAEL R. GABALDON	USBR - DURANGO PROJECT OFFICE - CIVIL ENGINEER	FTS 323 6571
Elizabeth Dawler	DOE - SITE MANAGER	FTS 845-5654
PAUL RUCHTI	USBR - DENVER OFFICE	FTS 776-9108
JAMES WALTER	JACOBS ENGR GP - PLANNER	FTS 845-4030
Russell W. Edge	JACOBS ENGR GP - SITE MGR (TAK)	845-4030
Pete Montoya	DOE REAL ESTATE	845-5349
Wendy Naught	CDH - ENGINEER	331-4842
CHRIS FINELLI	USBR - CIVIL ENGR	323-6526
GARY KONWINSKI	NRC-URFO, GEOPHYROLOGIST	236-2805
Patricia Martinek	CDH - Acting Technical Manager	(303) 331-4928
Ed Hawkins	NRC/URFO - Deputy Director	FTS 776-2805
D. L. Jacoby	NRC/URFO Project Manager	(303) 236-2805
Ray Conzales	NRC/URFO - Project Manager	FTS 236-2805
Judy Hamilton	USBR - Denver - ground water	236-8069 FTS 776-8069
Mike Deming	Bureau of Reclamation - Durango Chief, Geology Branch	303-385-6554 FTS 323 6554
RAMON E. HALL	DIRECTOR, NARRAGANSETT FIELD OFFICE Nuclear Regulatory Commission	603-236-2805

M E E T I N G A G E N D A

DRAFT APPLICATION FOR RESTRICTED USE PERMIT
Durango Pumping Plant
Animas-La Plata Project

Denver, Colorado
August 7, 1990
1:00 p.m.

Attending Agencies:

Nuclear Regulatory Commission (NRC)
Colorado Department of Health (CDH)
Department of Energy (DOE)
Bureau of Reclamation (Reclamation)

Meeting Objectives:

1. Open dialogue and establish communications with NRC. Confirm roles/responsibilities (CDH, DOE, NRC, Reclamation).
2. Present the Animas La-Plata Project overview and describe the Durango Pumping Plant feature. Explain the need for a Restricted Use Permit.
3. Obtain input from NRC on what information is needed to grant a Restricted Use Permit.

Discussion Topics:

Introductions

Overview of the Animas-La Plata Project

Overview of the Durango Pumping Plant

Brief History of the Durango Pumping Plant Site

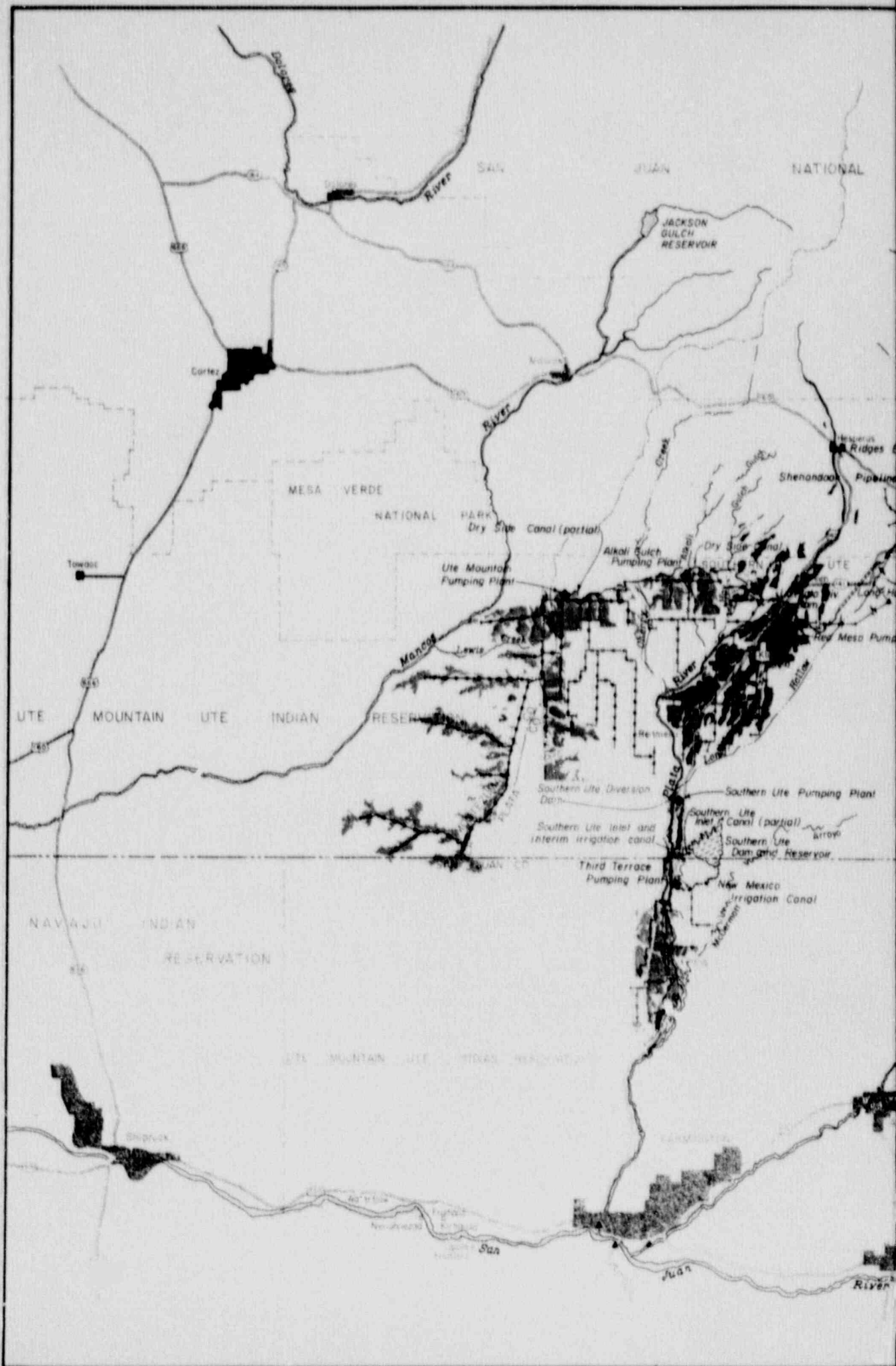
NRC's, CDH's, DOE's, and Reclamation's Responsibilities

Overview of the Draft Application for Restricted Use Permit

Schedule of Key Events

NRC's Input to the Restricted Use Permit

Action Items





EXPLANATION


- Supplemental Irrigation Service Lands
- Full Irrigation Service Lands
- Proposed Dam and Reservoir
- Proposed Canal
- Proposed Pumping Plant
- Proposed Pipeline Lateral
- Transmission Lines
- U.S.G.S. Gaging Station
- Proposed Phase Two Facilities
- Phase Two Full Irrigation Service Lands
- Substation

**SI
APERTURE
CARD**

Also Available On
Aperture Card

UNITED STATES
DEPARTMENT OF THE INTERIOR
BUREAU OF RECLAMATION
UPPER COLORADO REGION

ANIMAS LA PLATA PROJECT
COLORADO-NEW MEXICO
GENERAL MAP
MAP NO. 69-406-155I



9008240232-01

bcc:

PDR/DCS

URFO r/f

ABBeach, RIV

LLO Branch, LLWM

DJacoby

GKonwinski

RGonzales

EHawkins

REHall