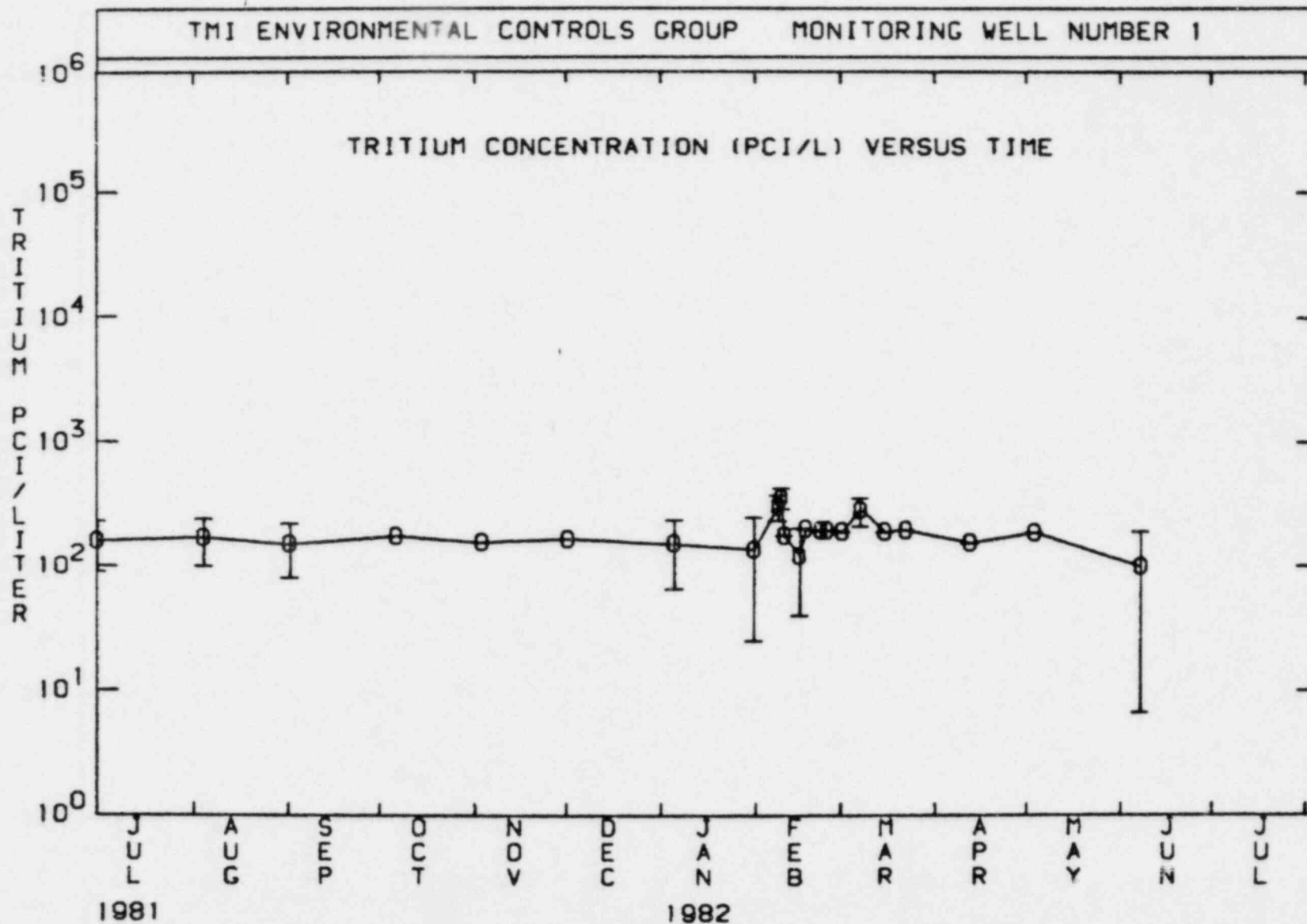
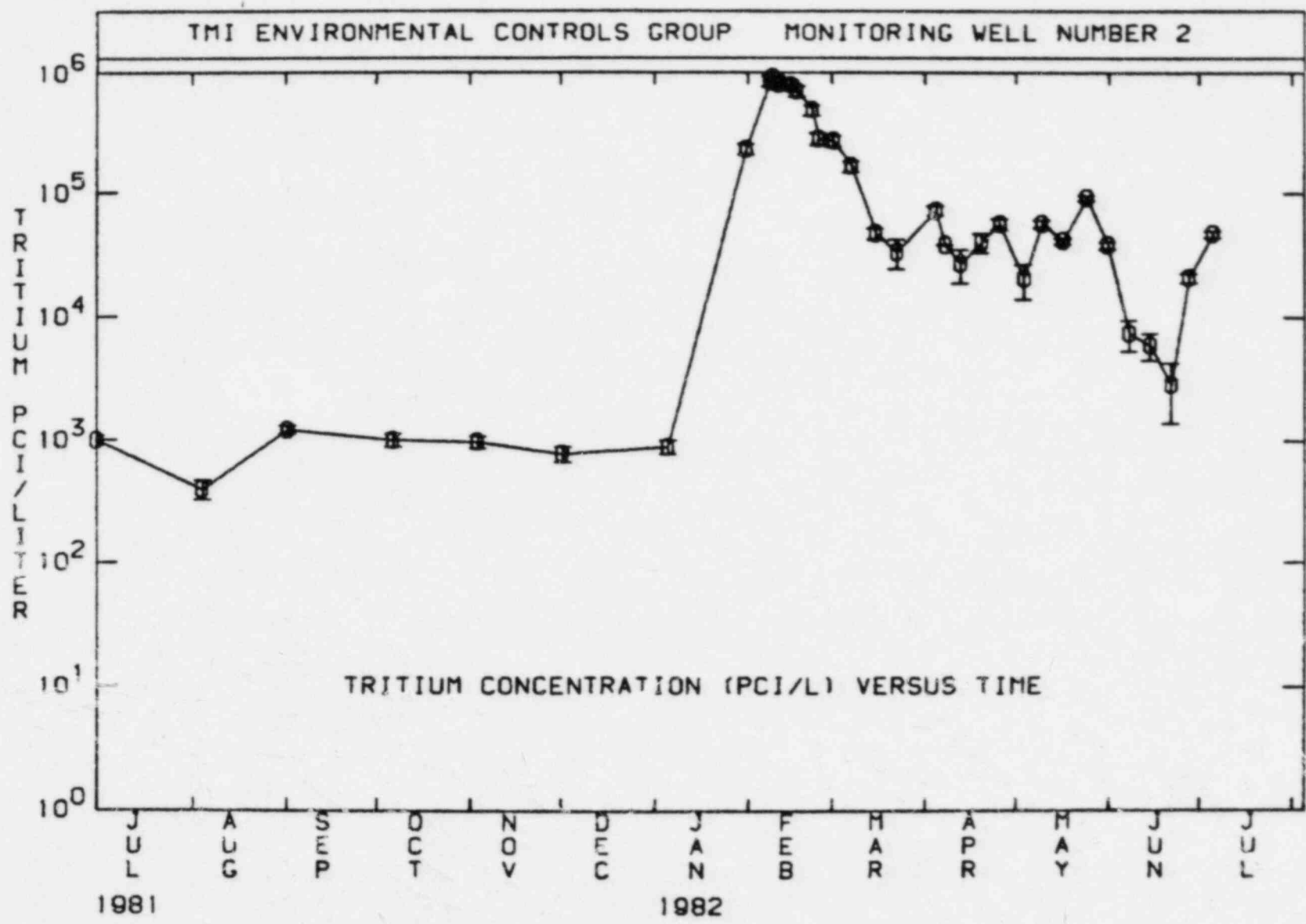
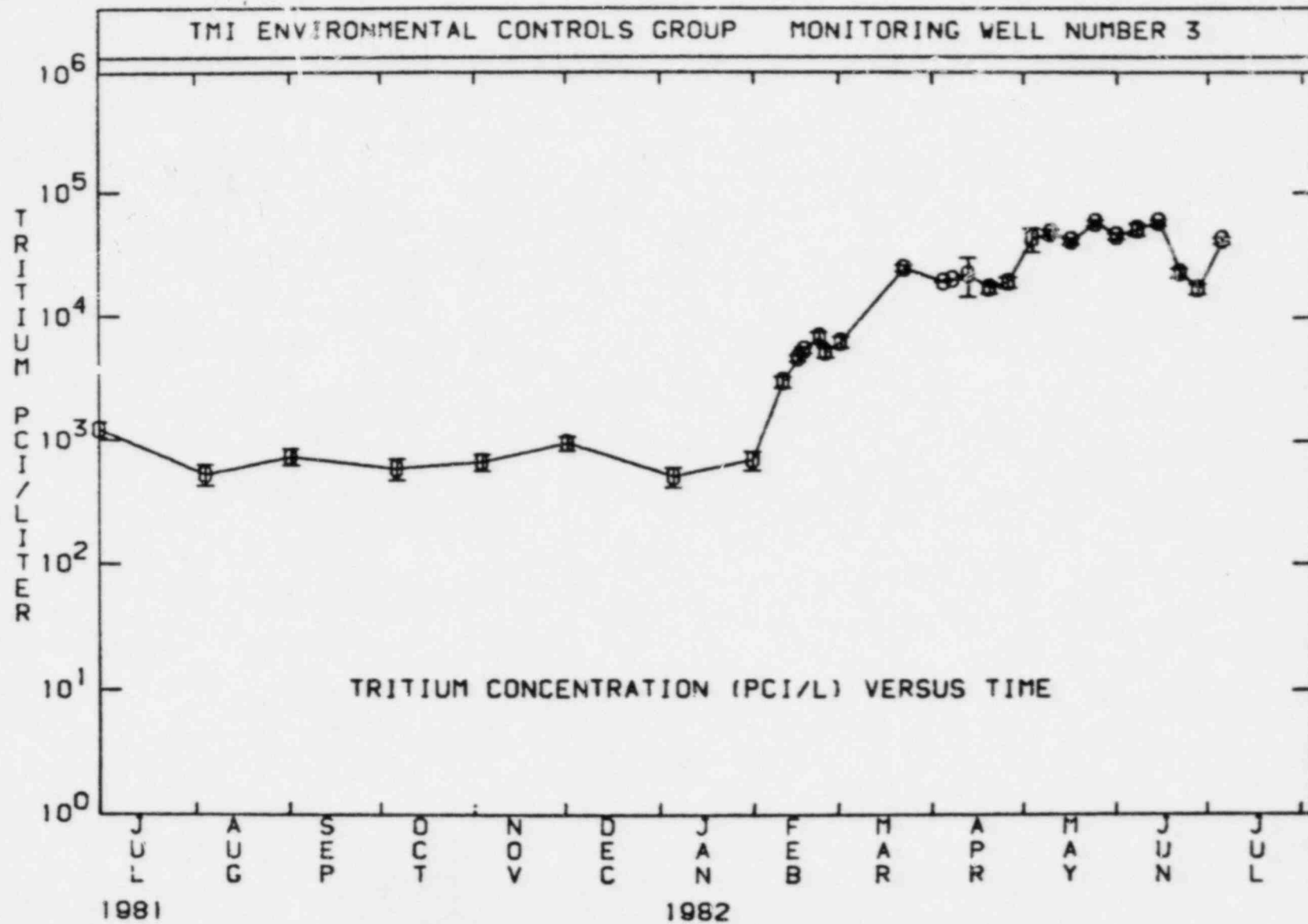


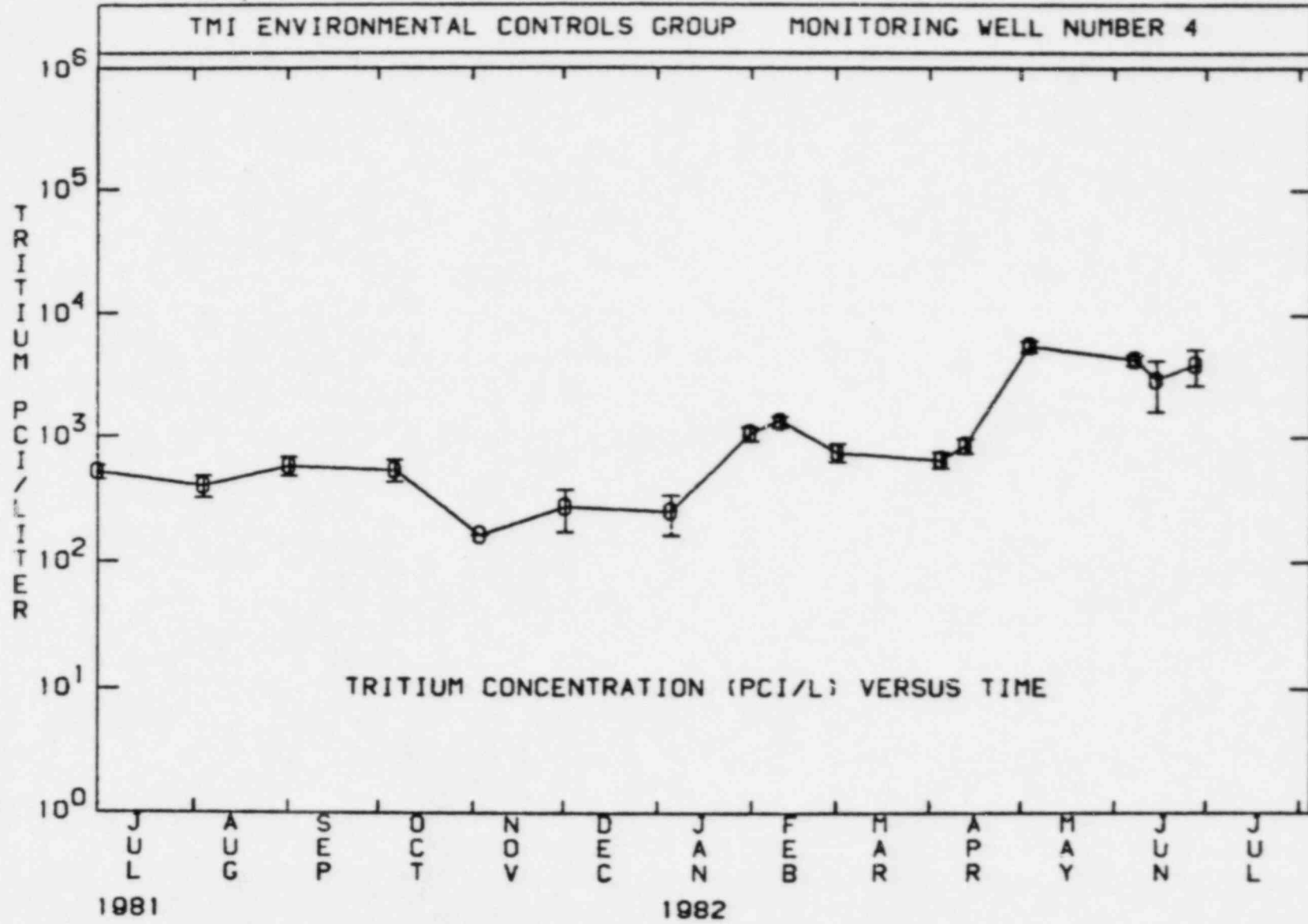
Three Mile Island Meteorological Tower
Precipitation Data
05/15/82-06/14/82

<u>Date</u>	<u>Precipitation (inches)</u>
05/15-21/82	None
05/22/82	0.15
05/23/82	0.15
05/24/82	0.09
05/25/82	0.13
05/26-27/82	None
05/28/82	0.82
05/29/82	0.04
05/30/82	0.18
05/31/82	None
06/01/82	3.54
06/02/82	0.08
06/03/82	0.17
06/04/82	0.04
06/05/82	0.98
06/06/82	0.10
06/07-10/82	None
06/11/82	0.11
06/12/82	0.28
06/13/82	1.37
06/14/82	<u>None</u>
TOTAL	8.23









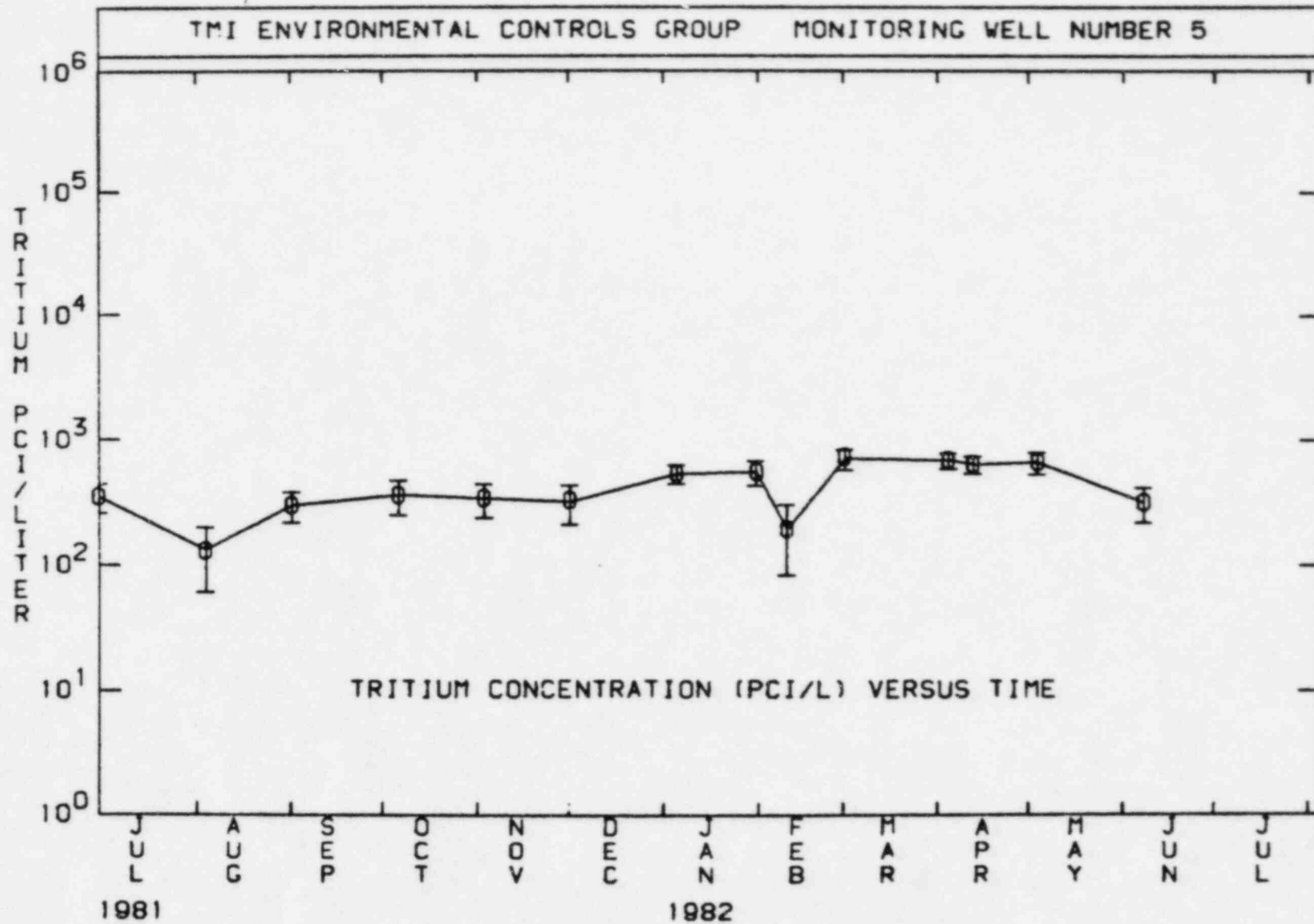
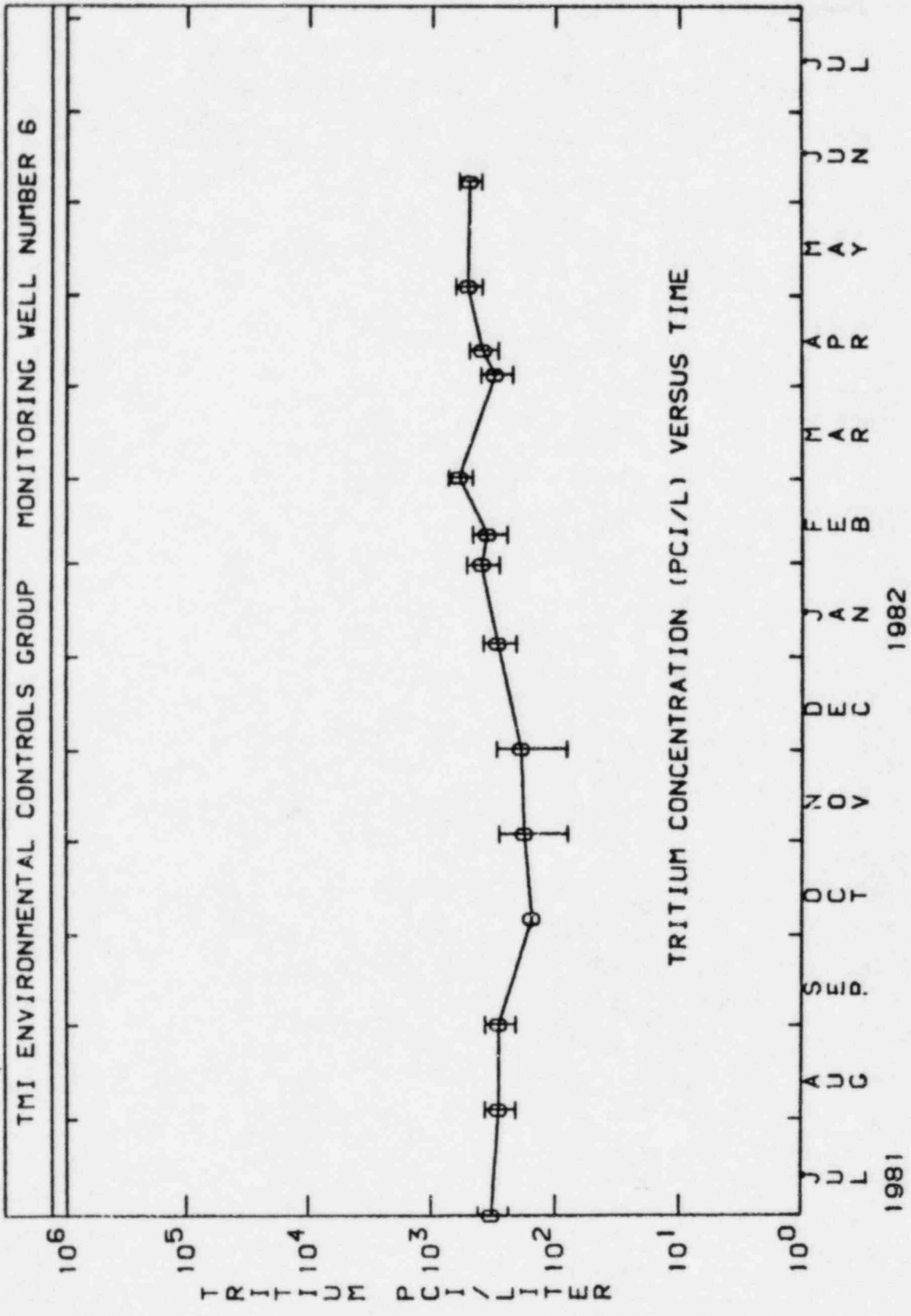
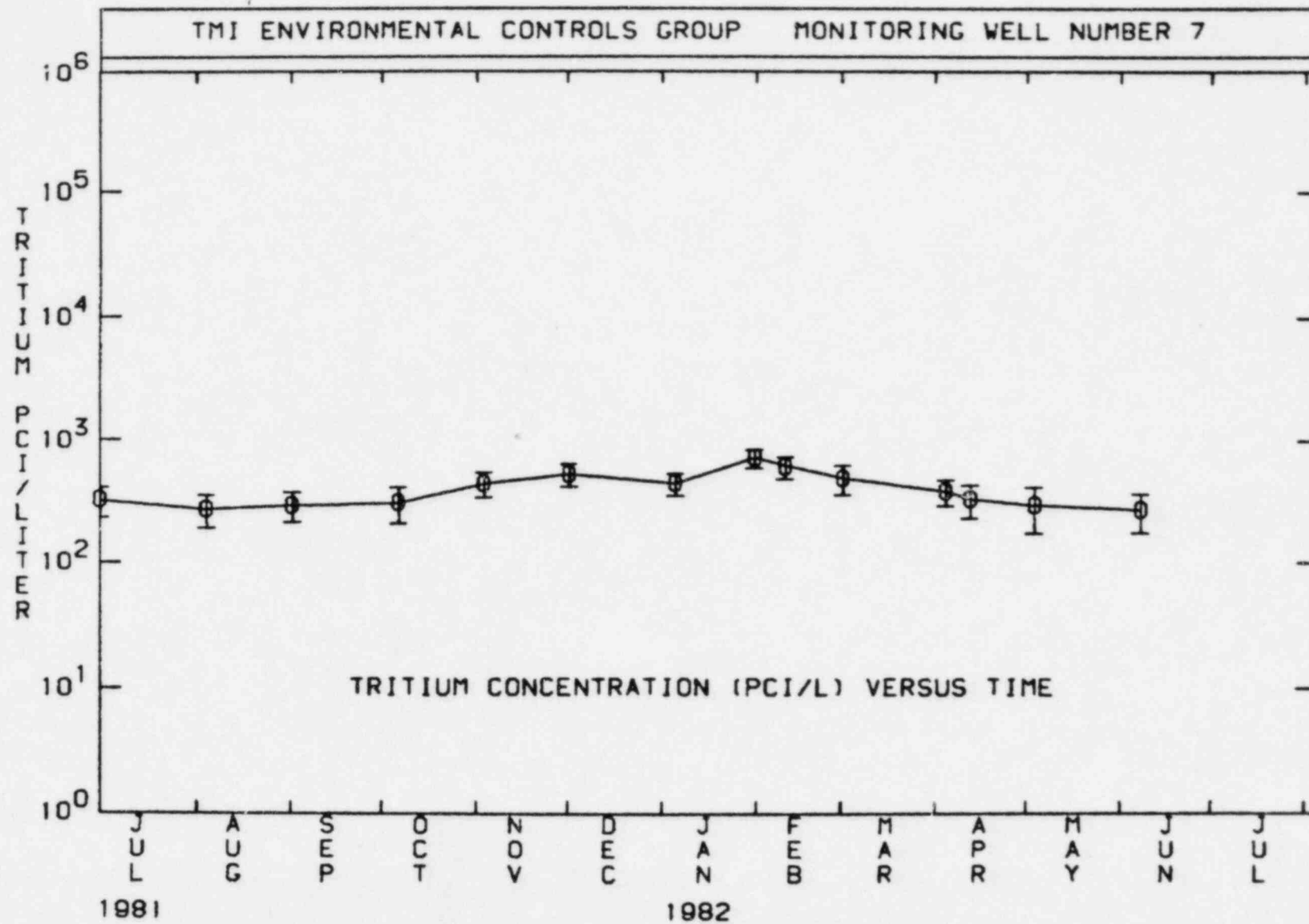
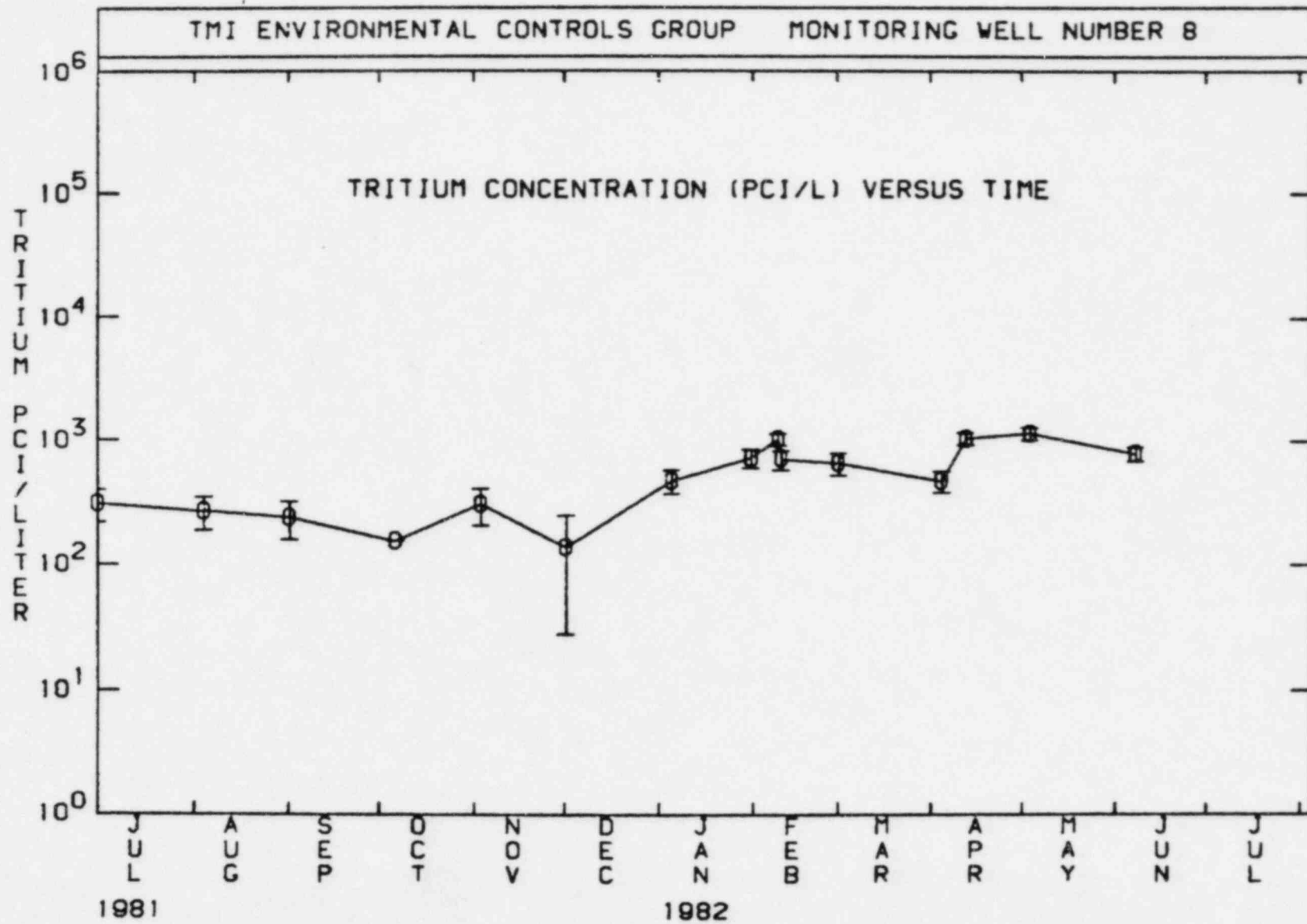
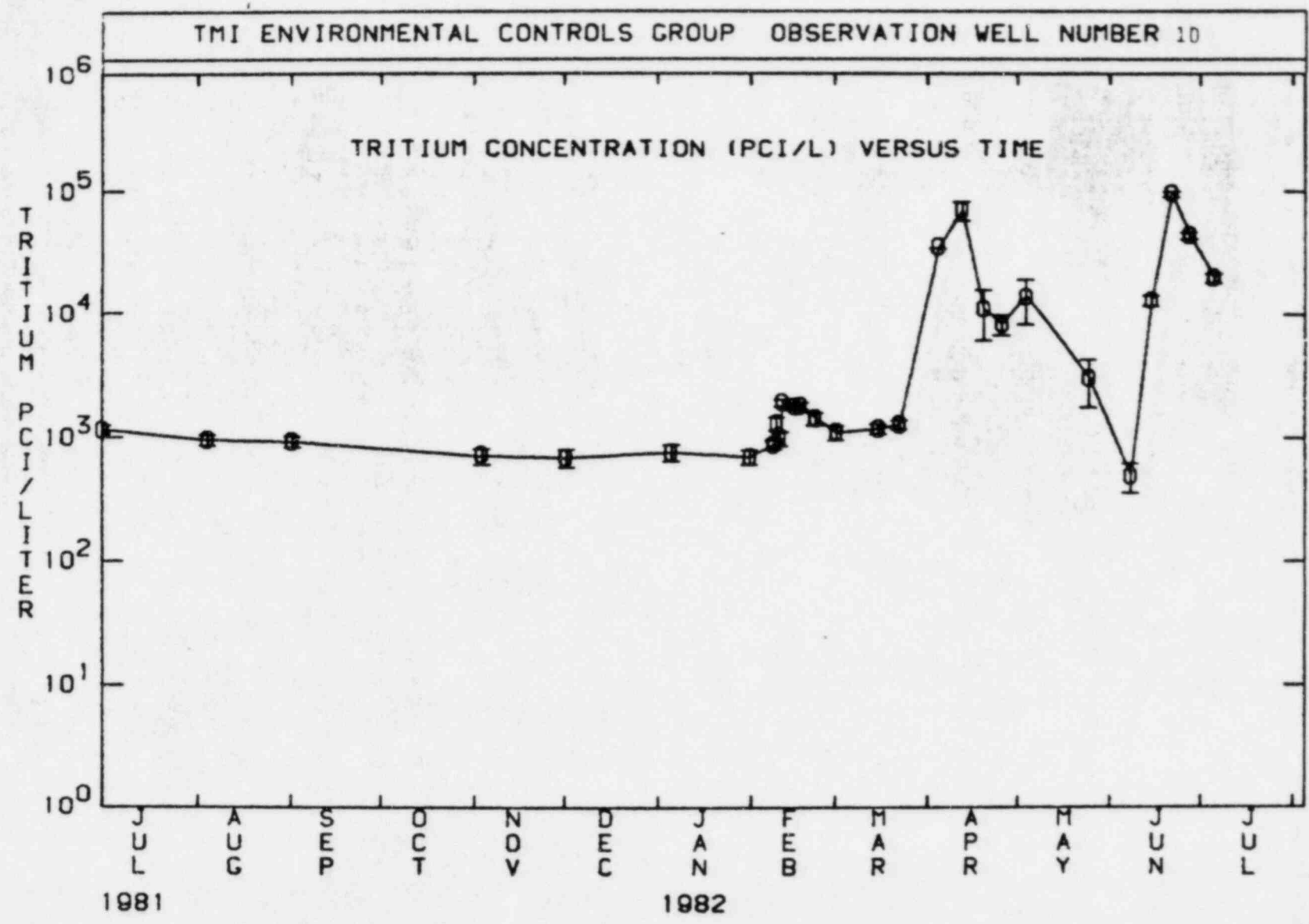


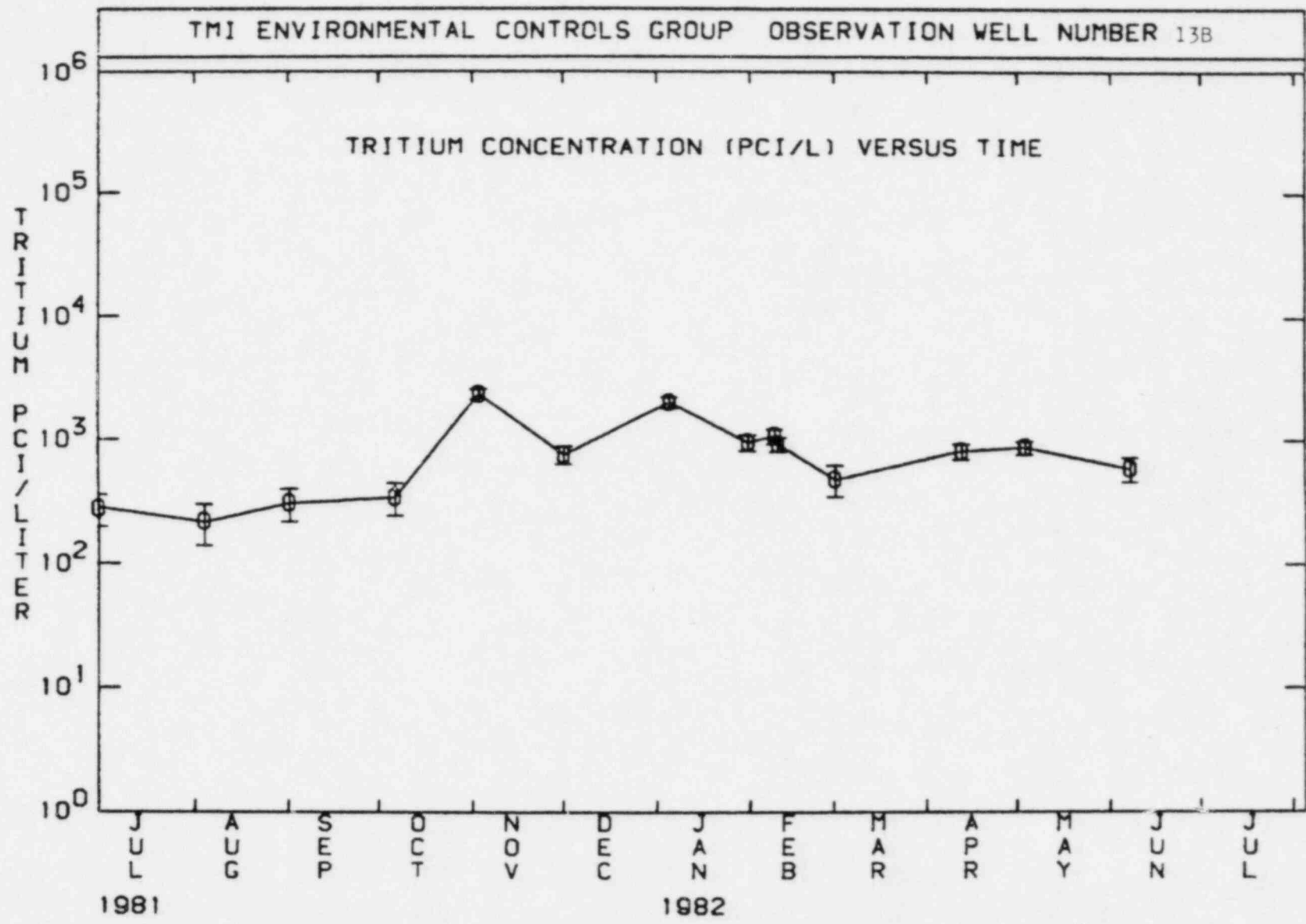
Figure 1
Page 6 of 15

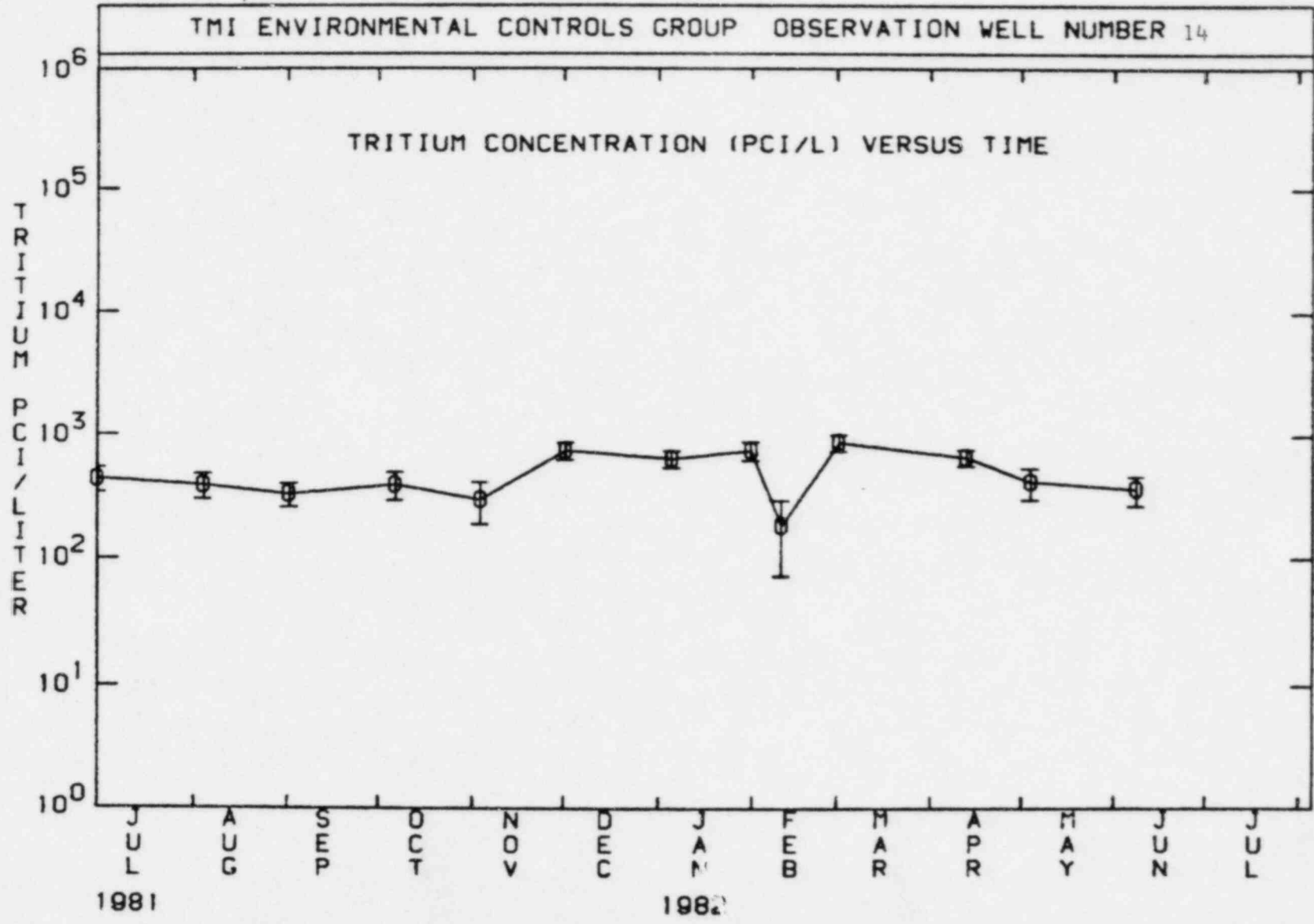


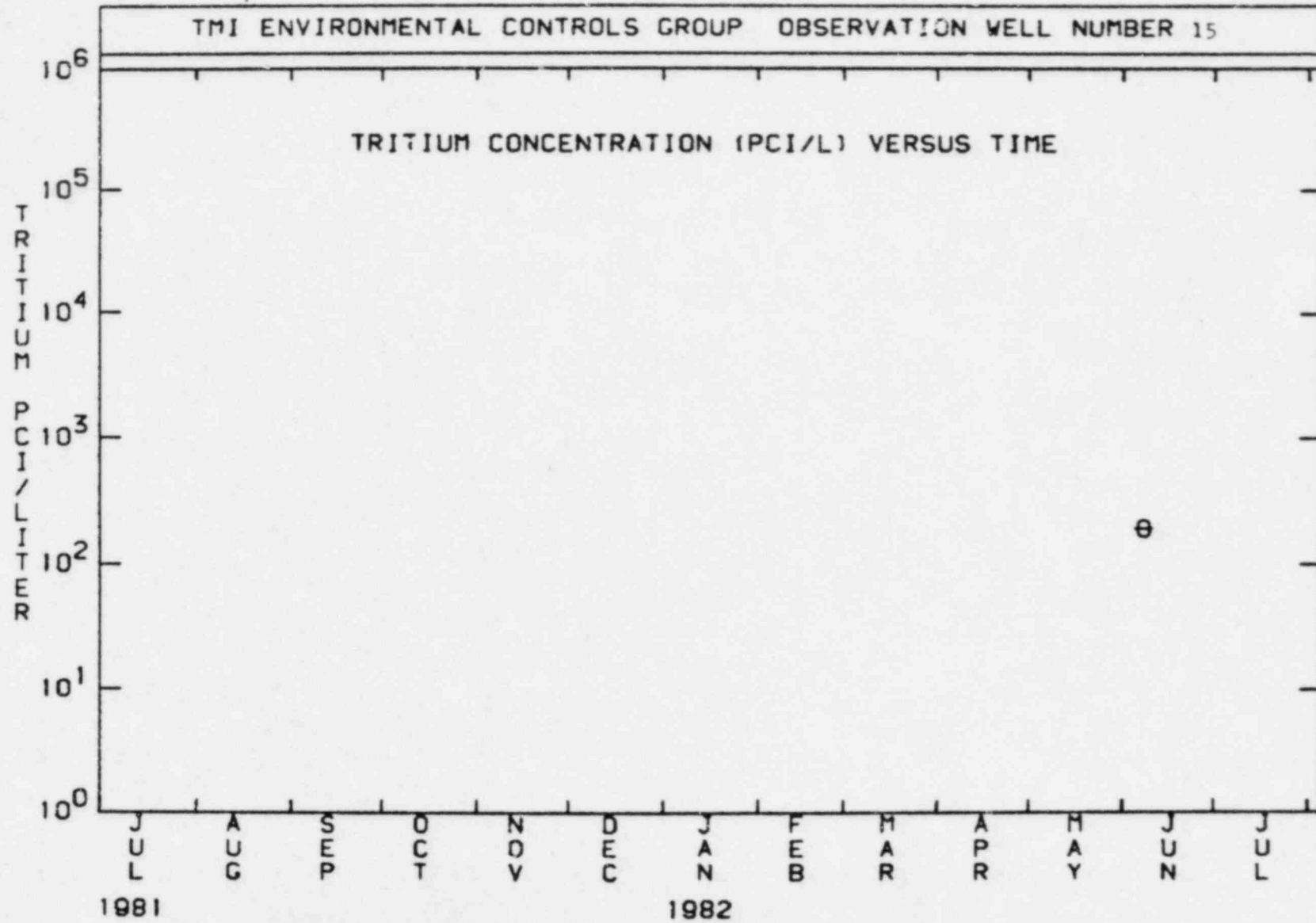


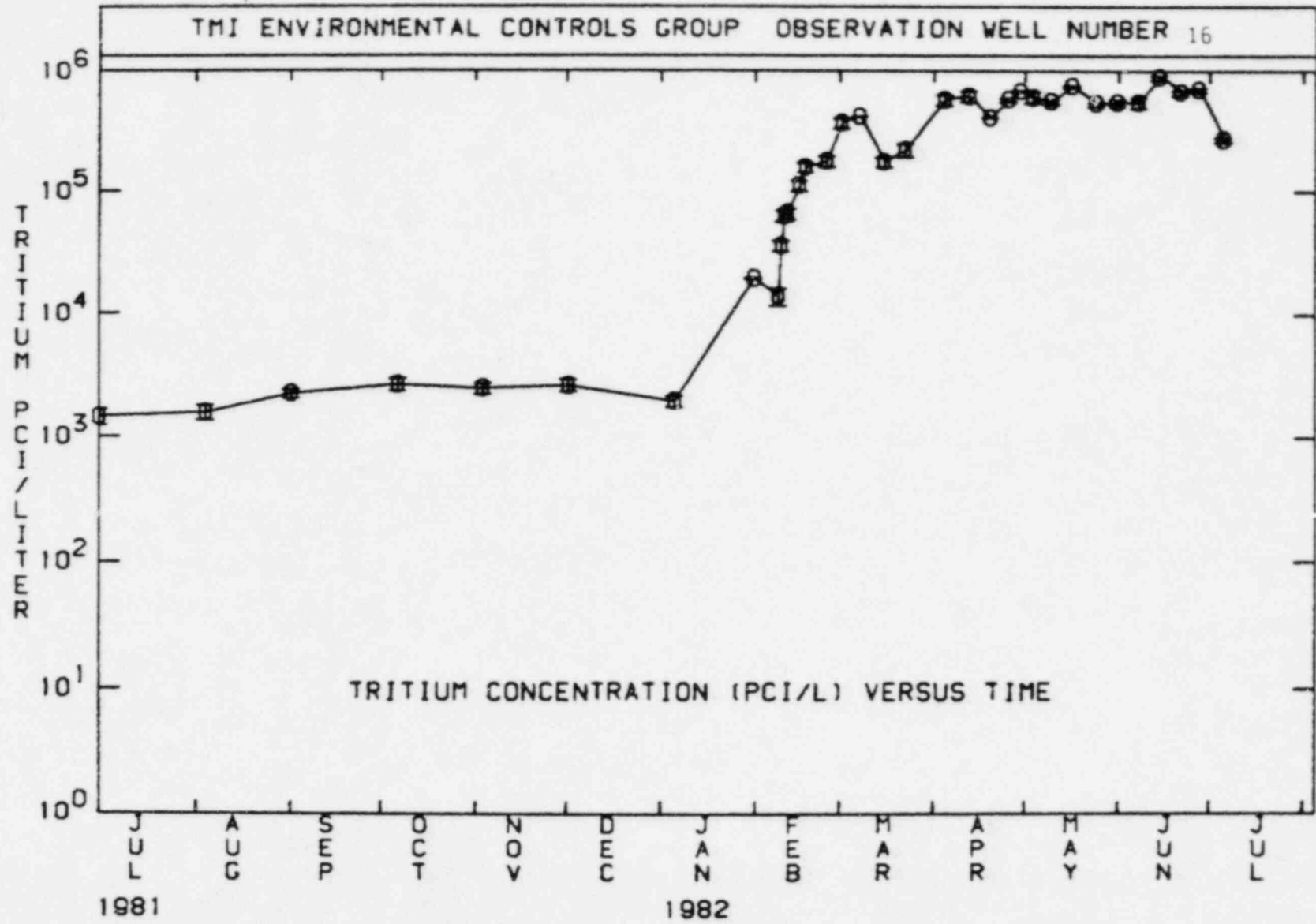


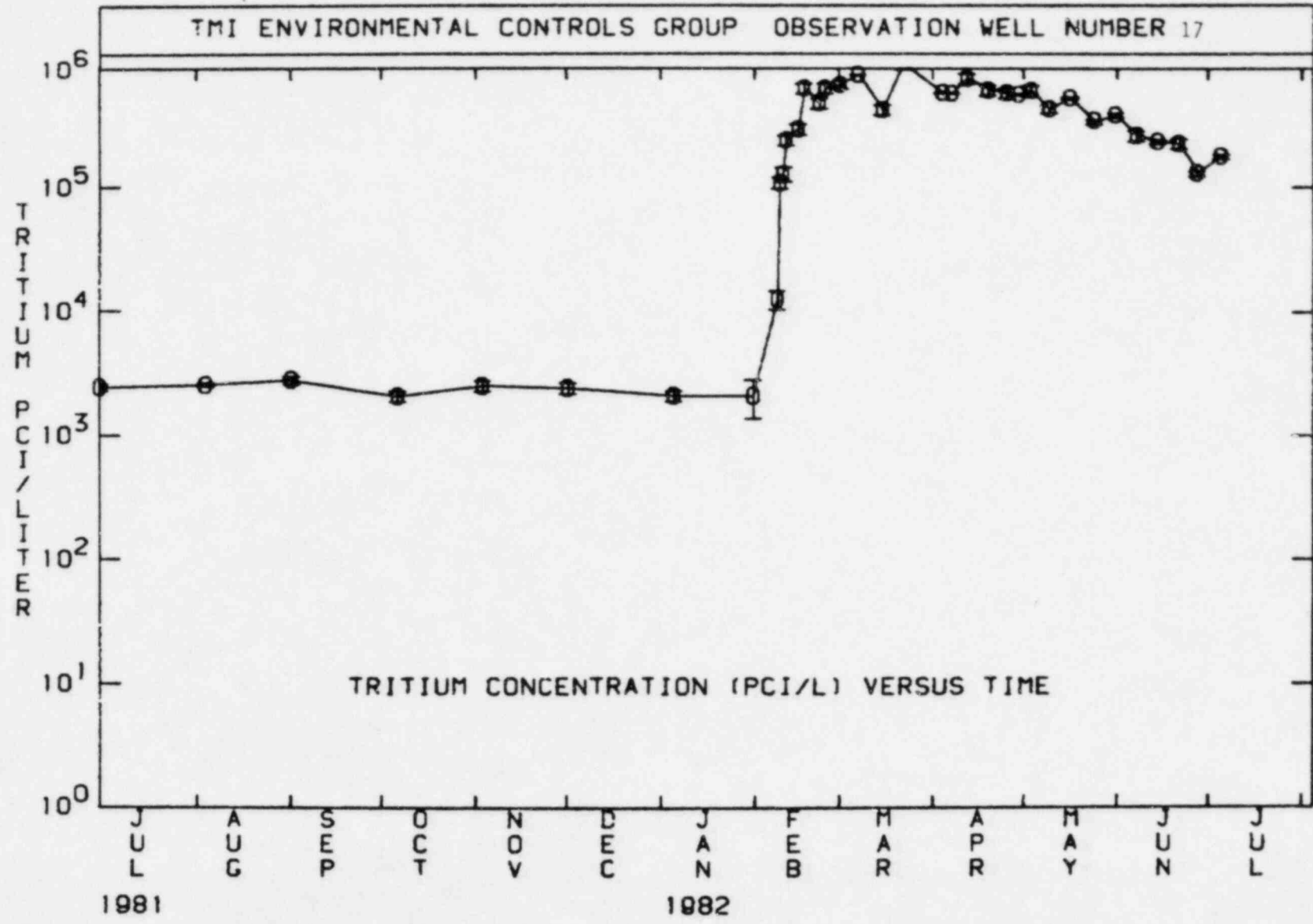


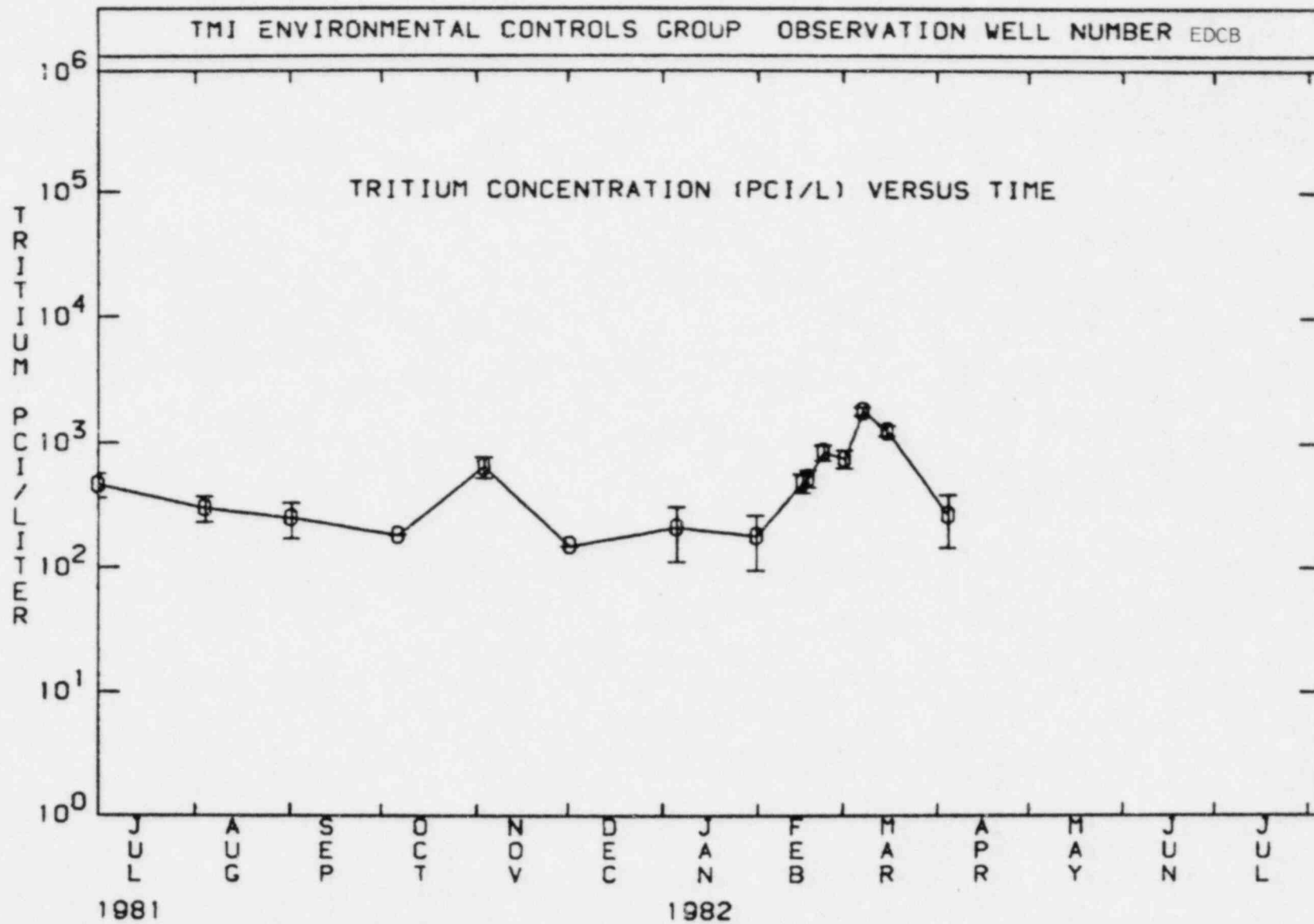


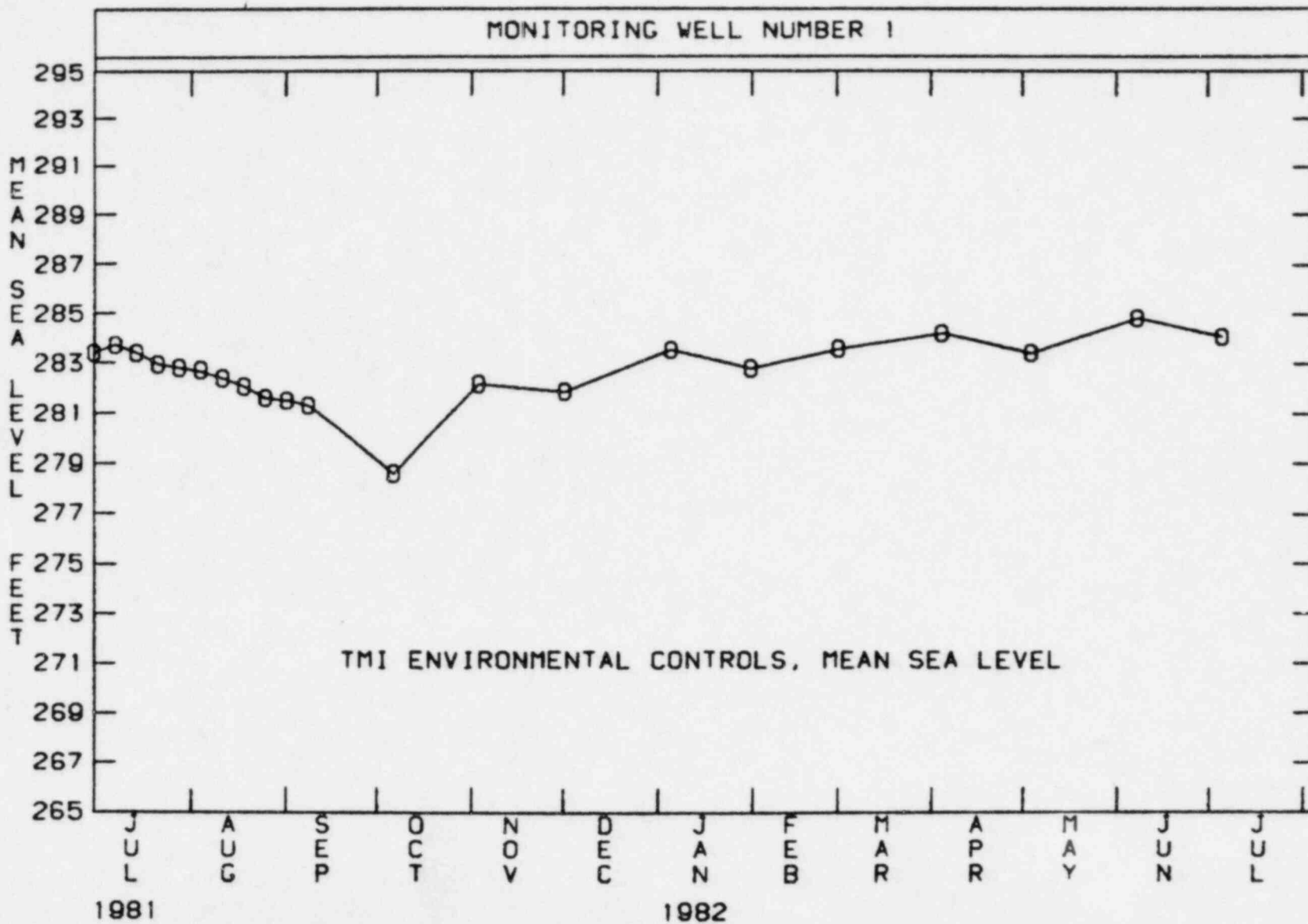


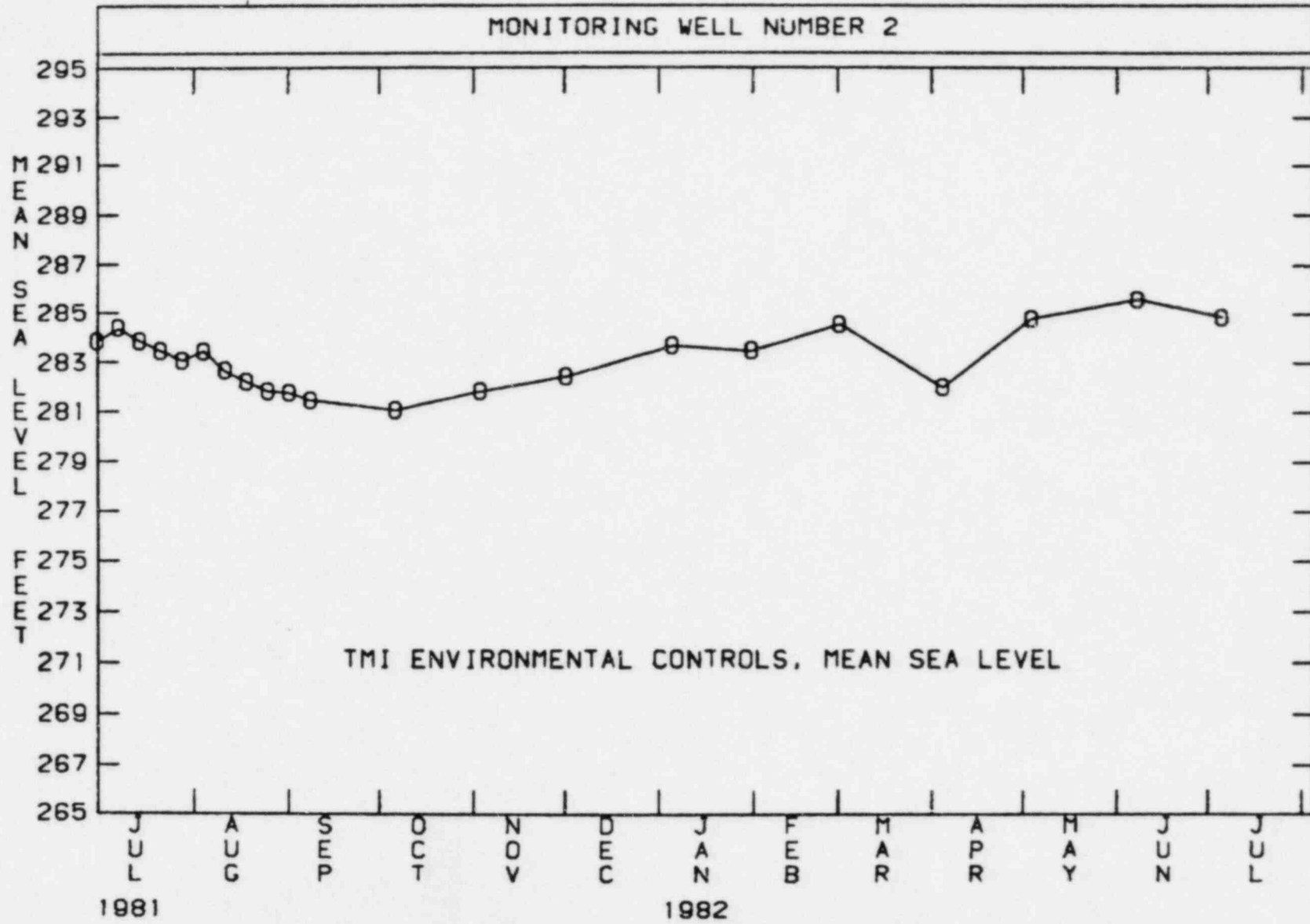


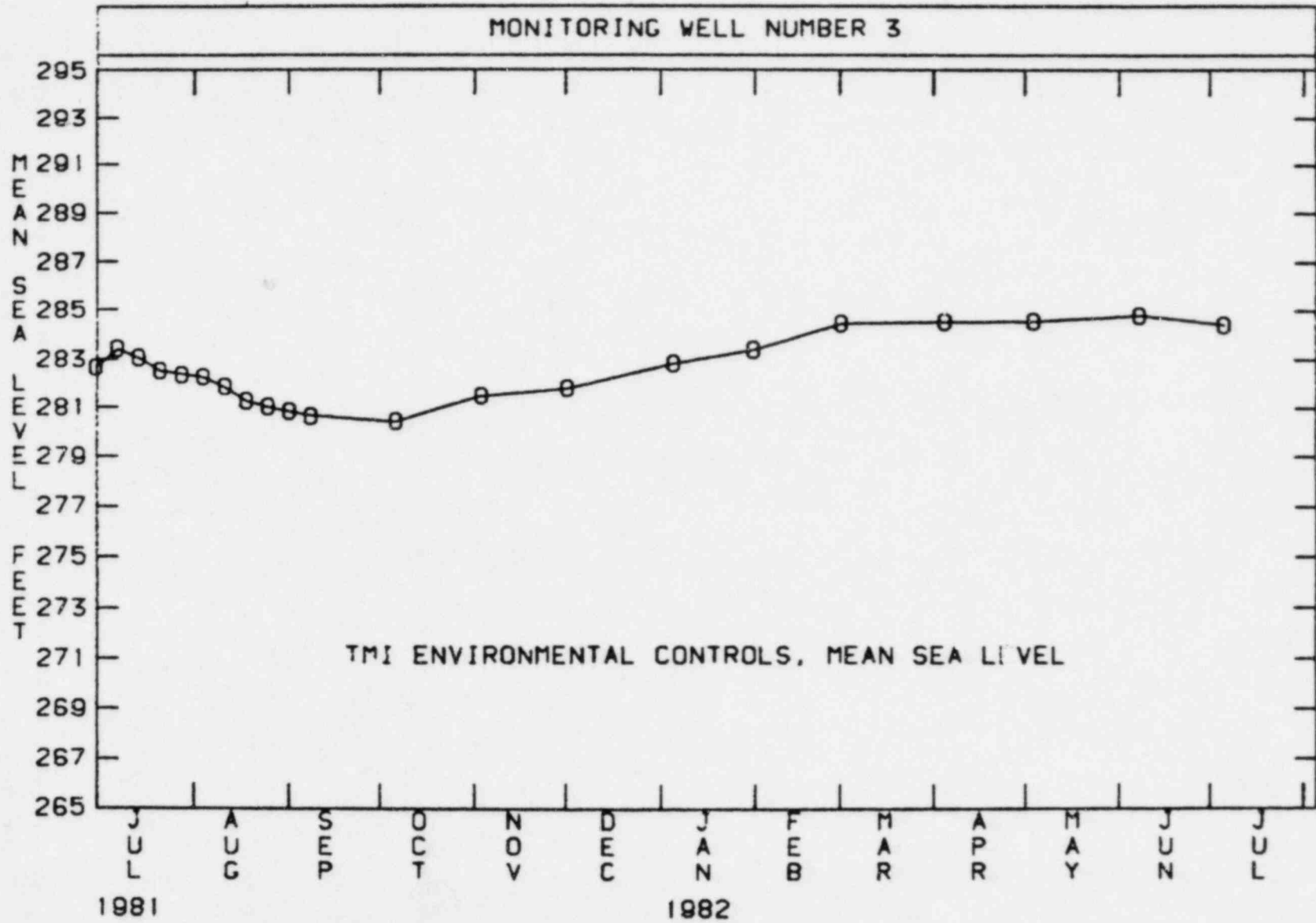












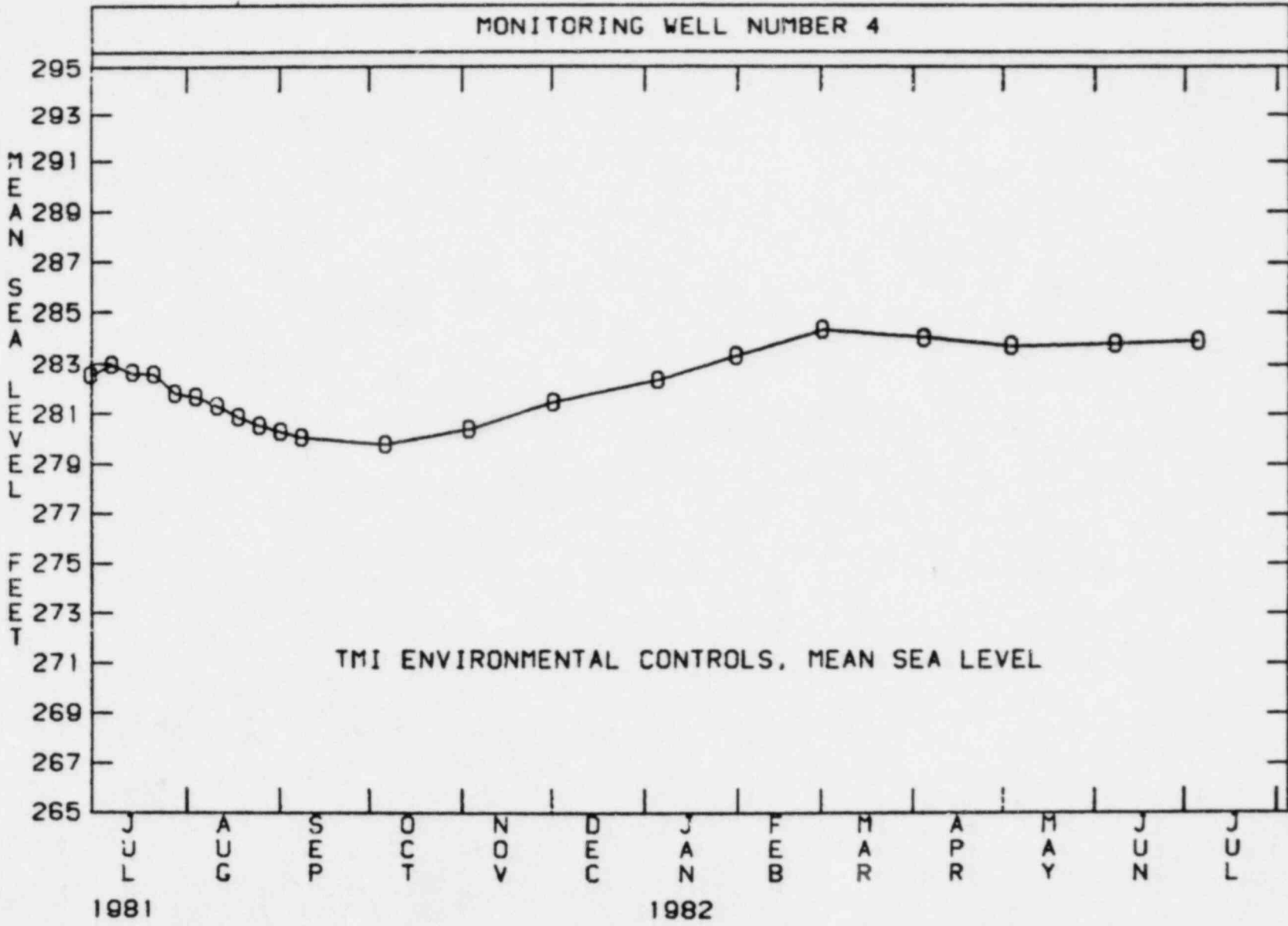
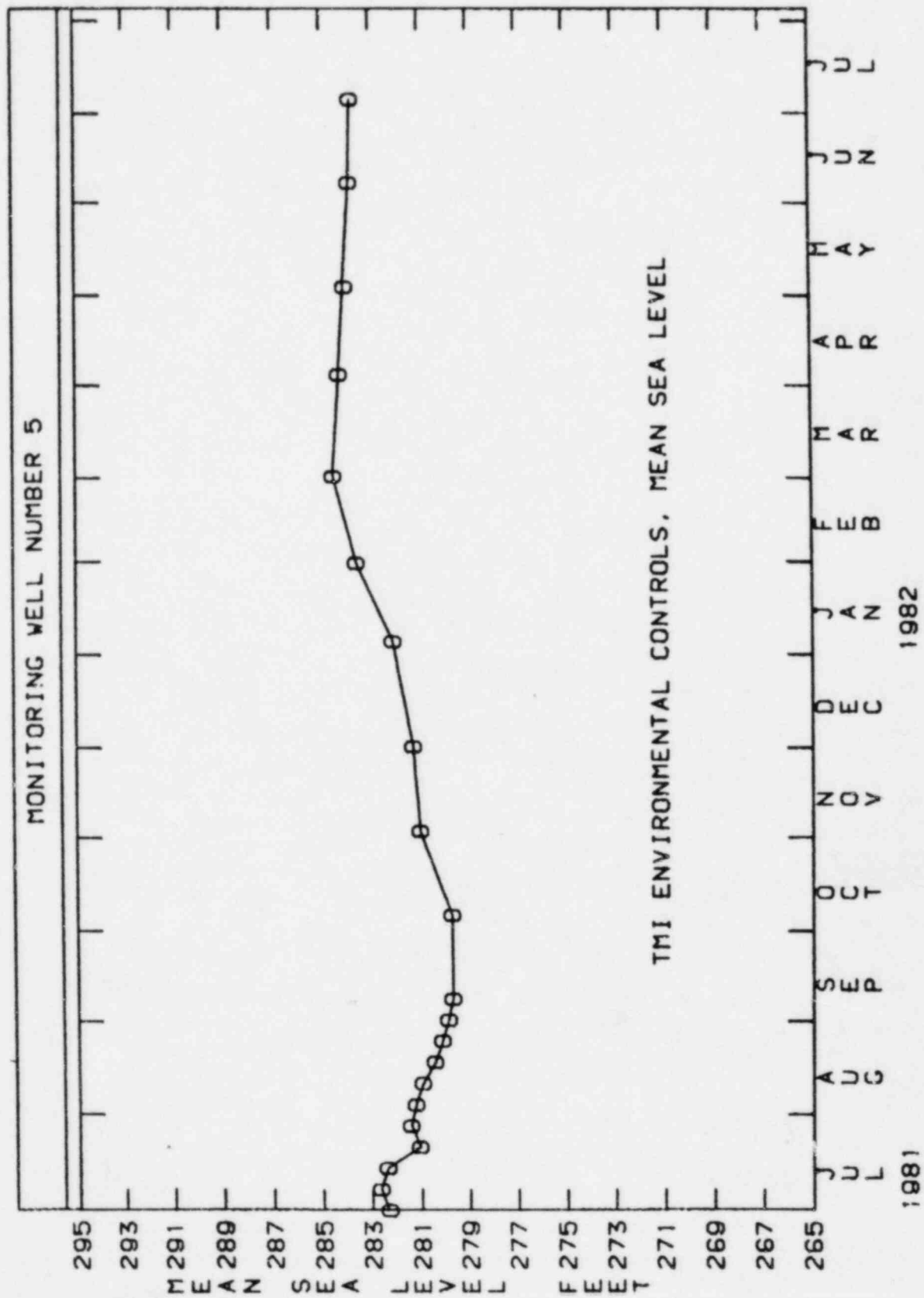
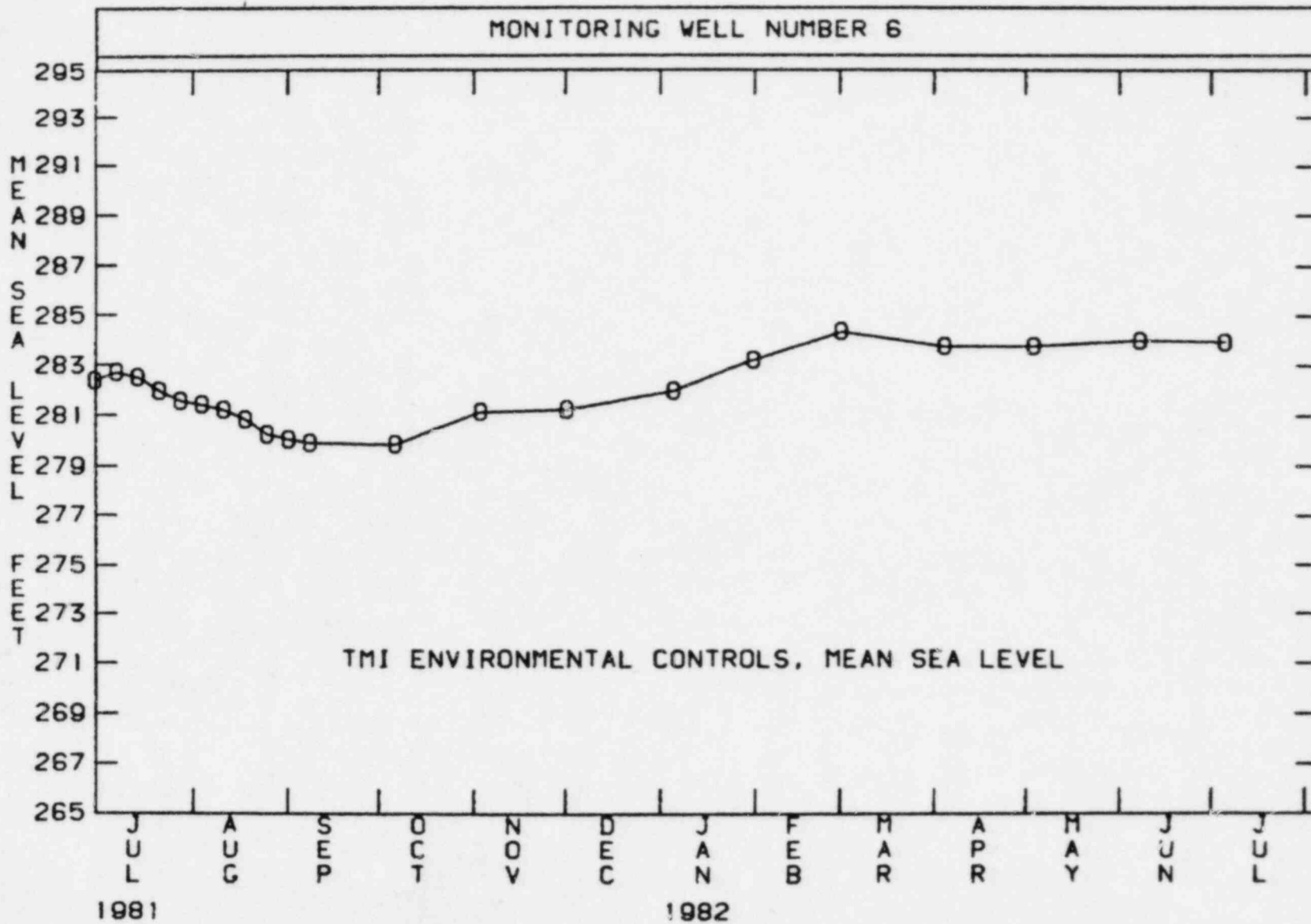
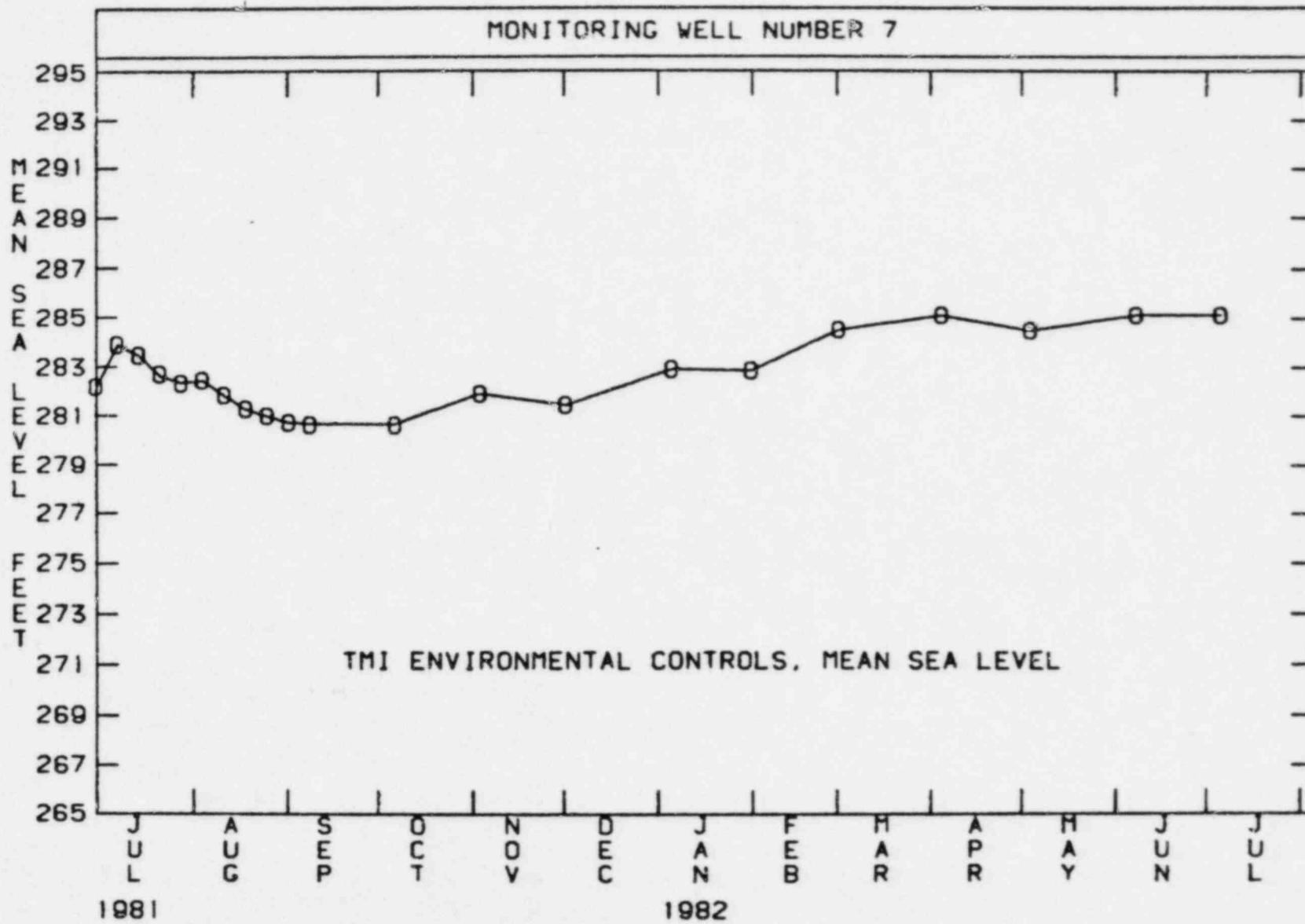
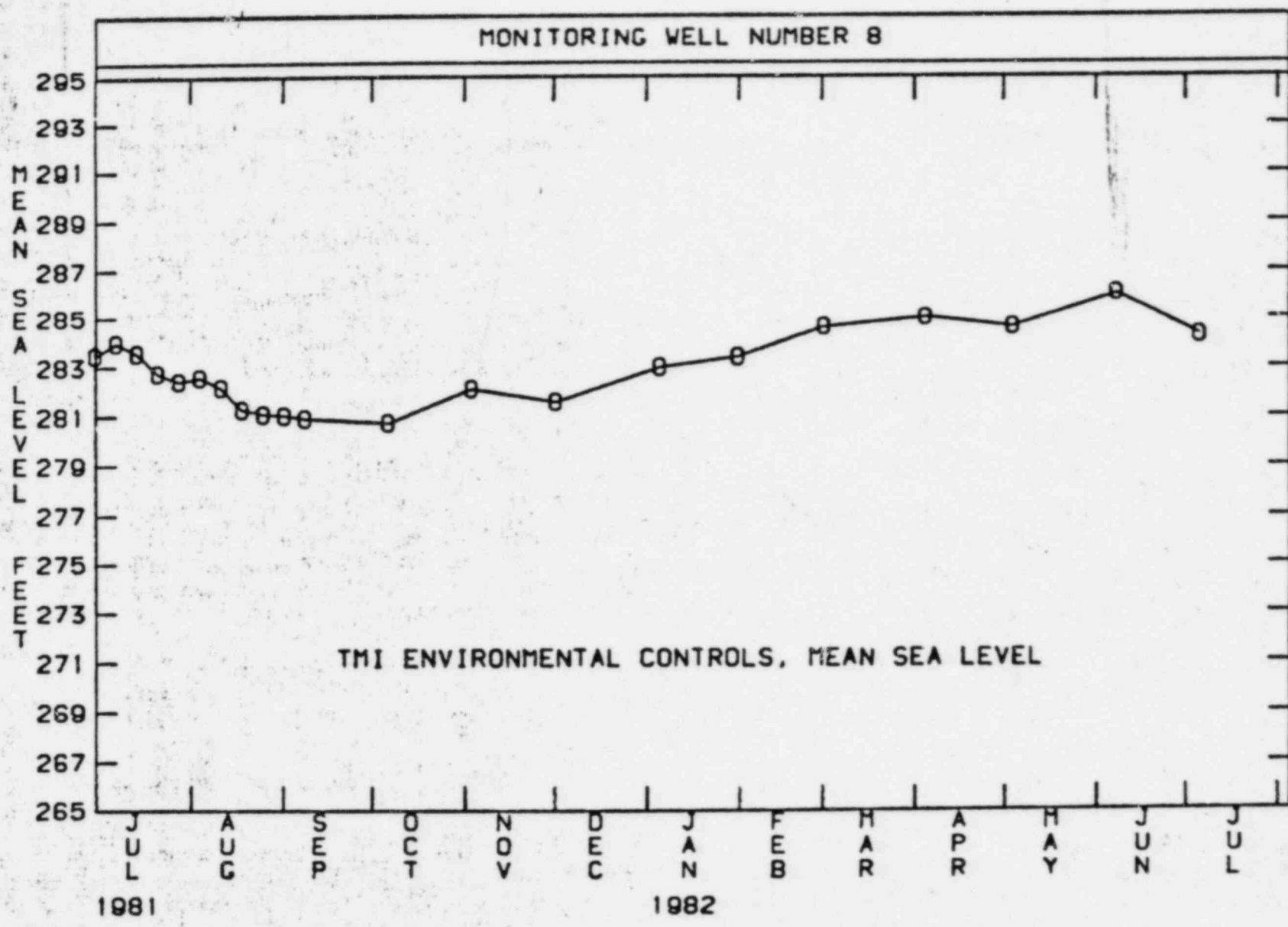


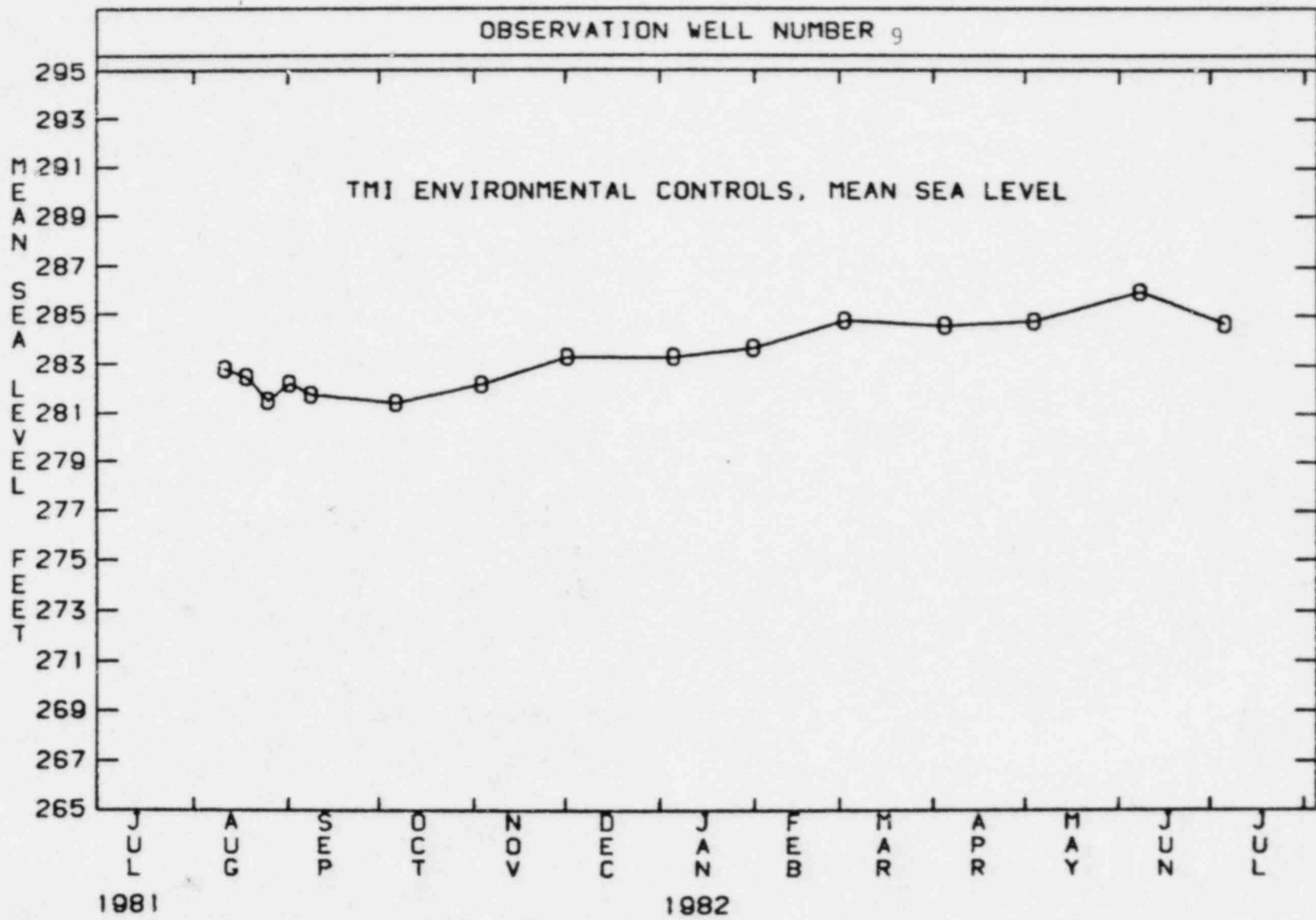
Figure 2
Page 5 of 15

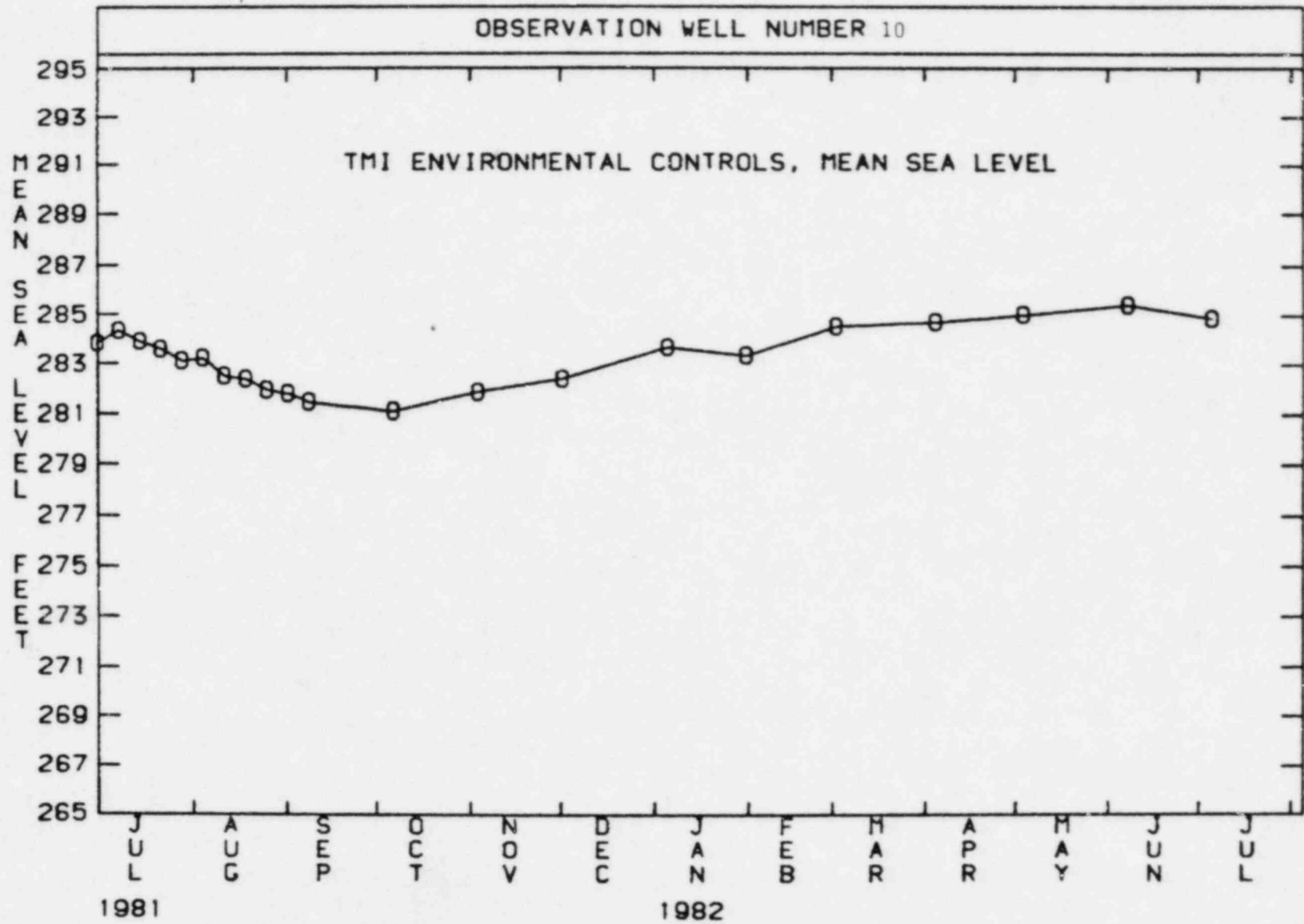


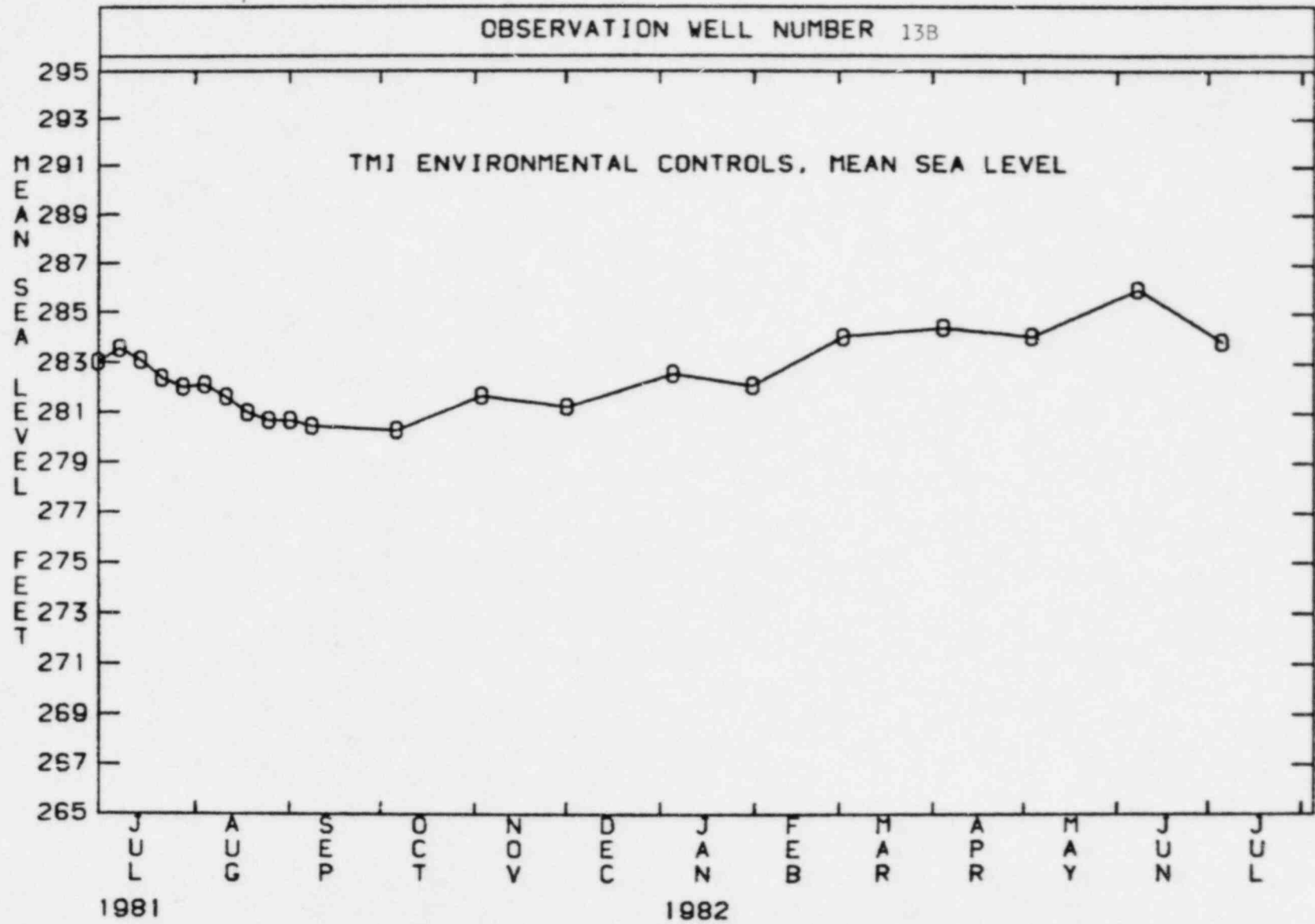


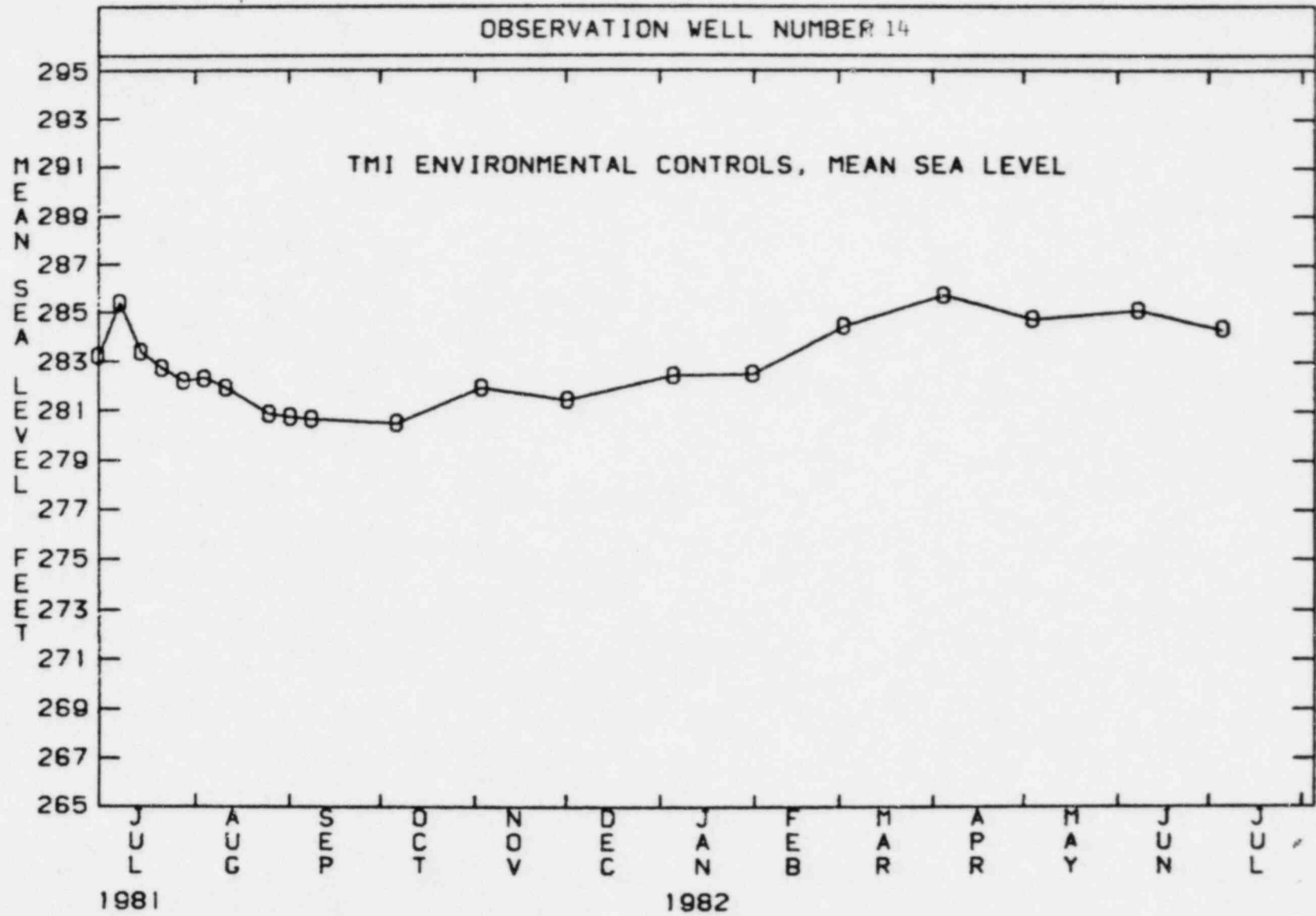












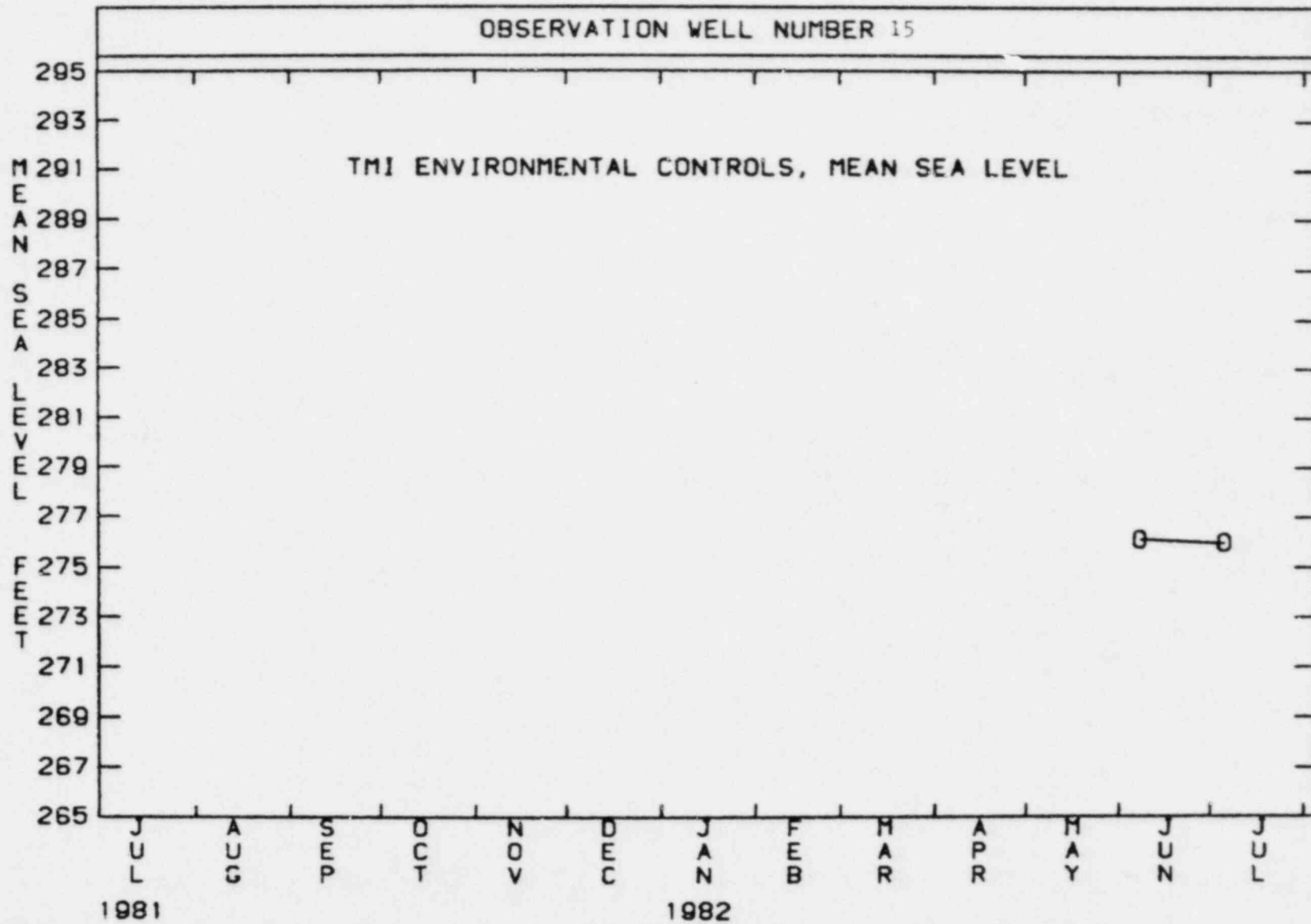
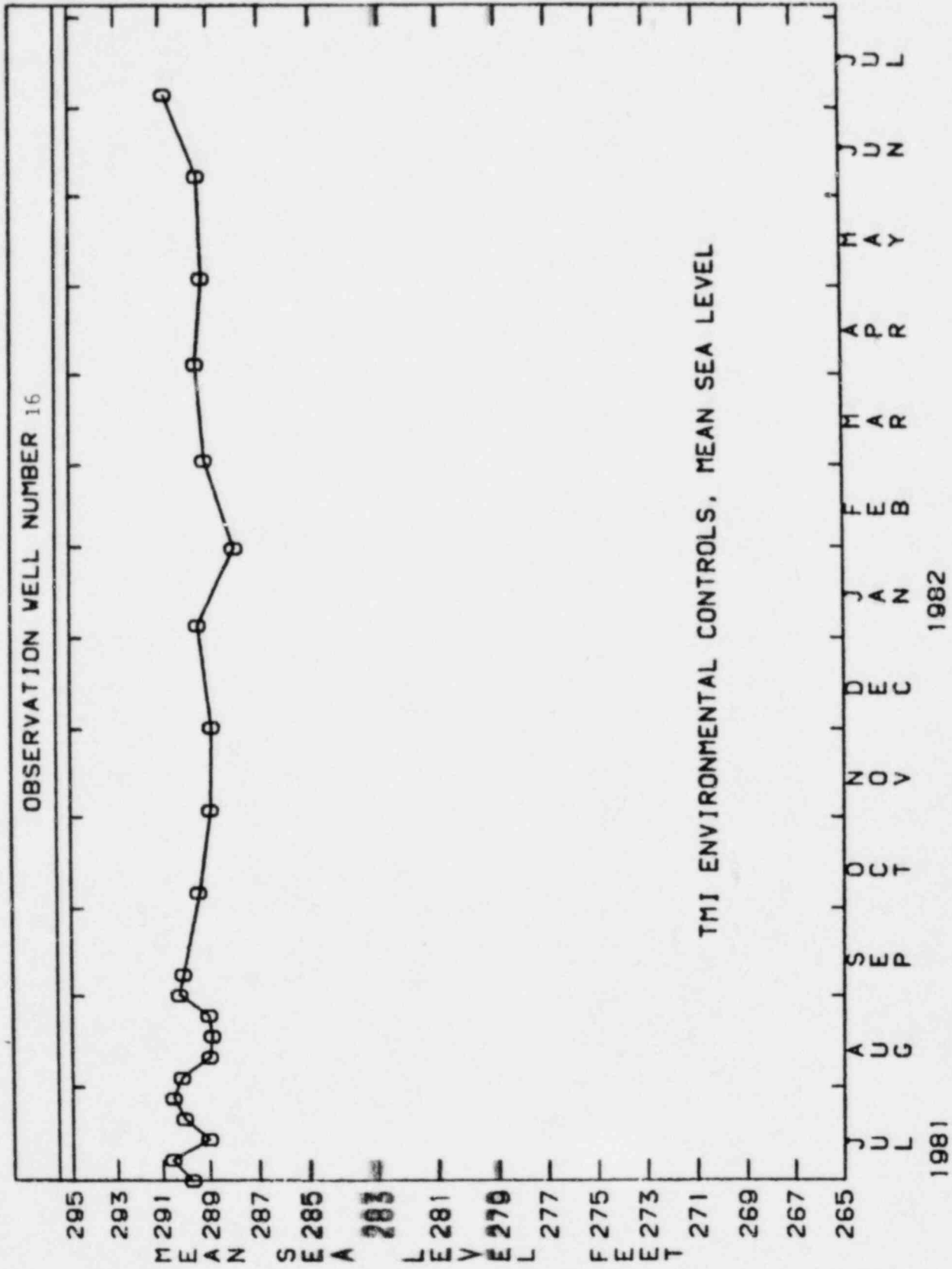
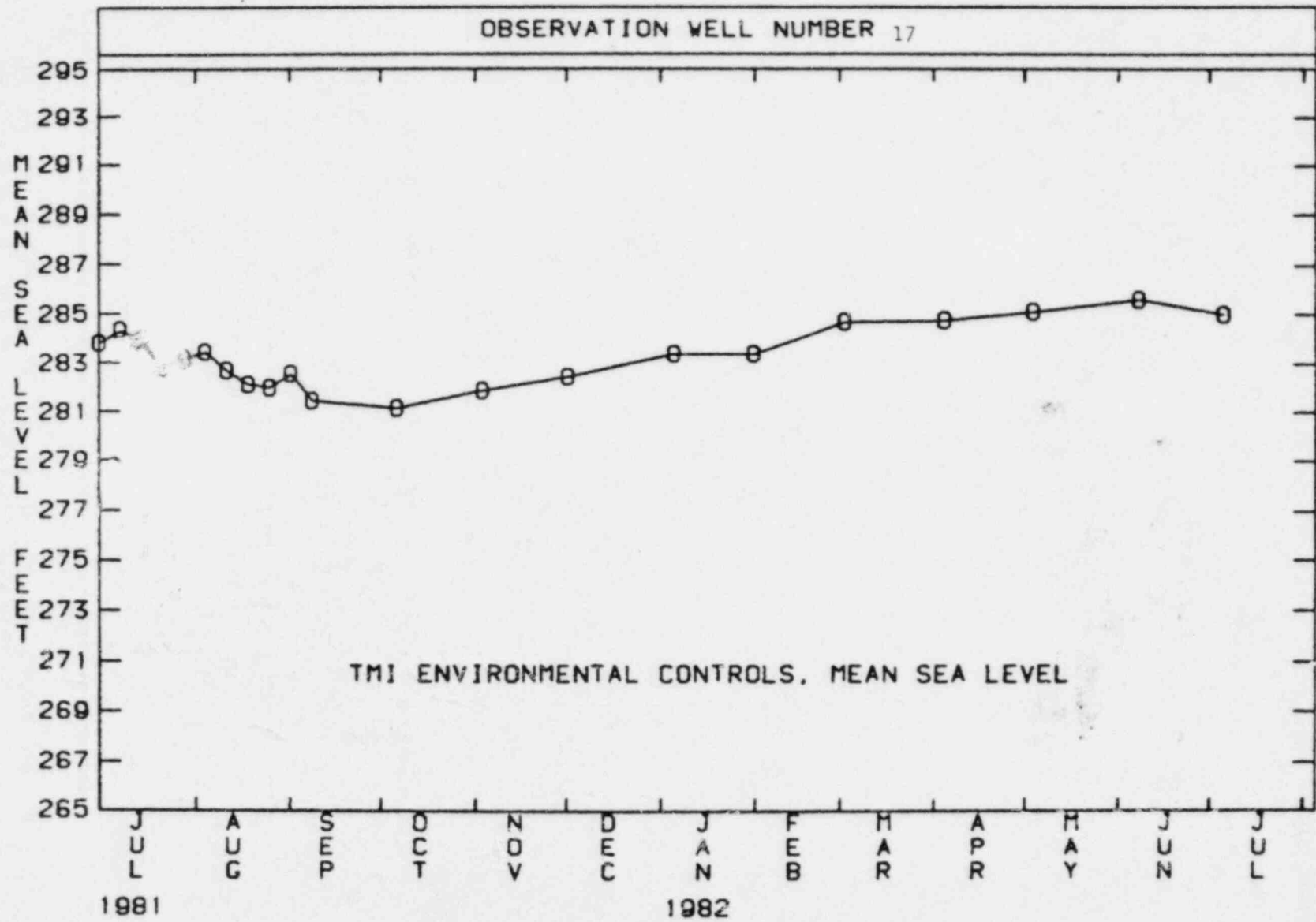
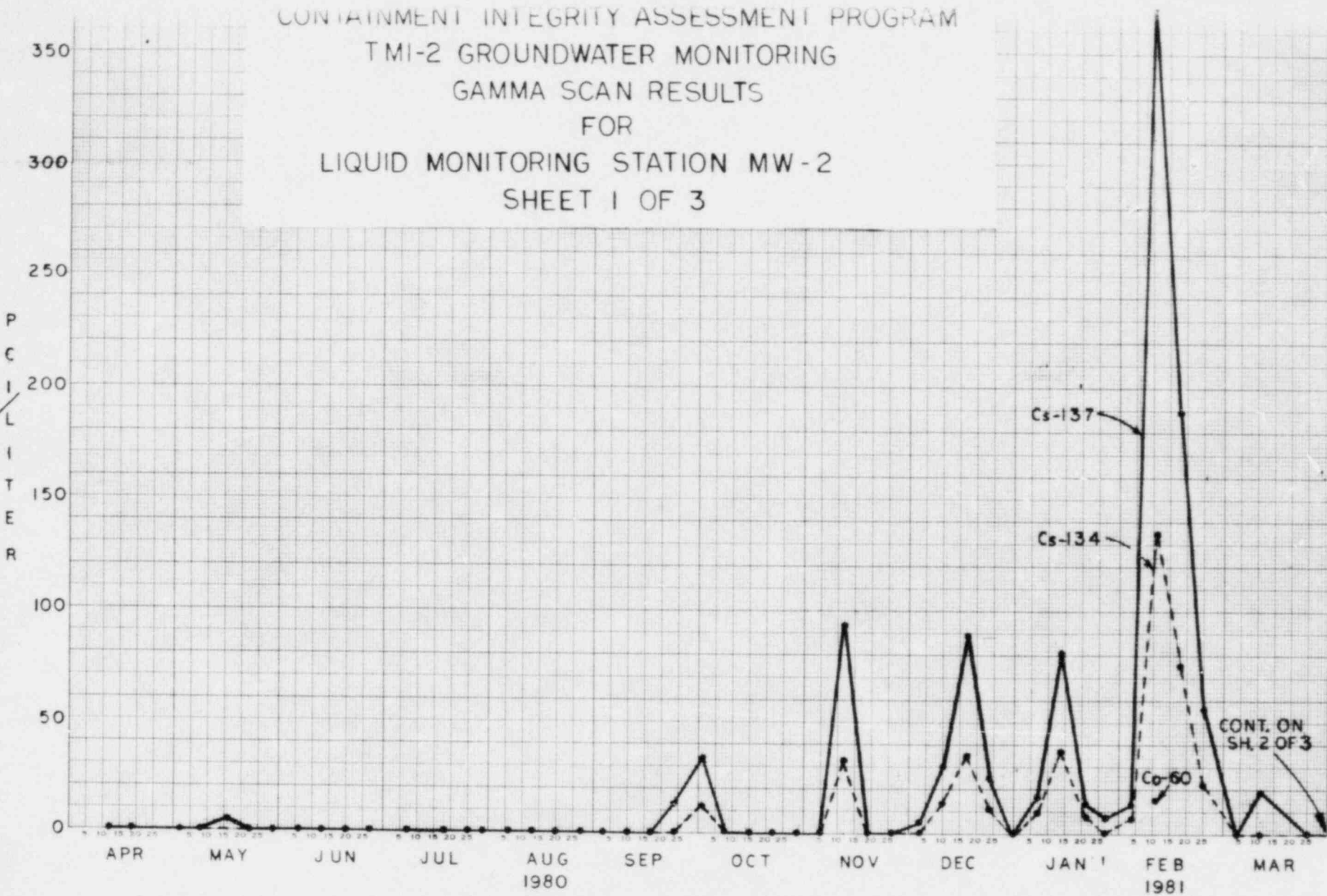


Figure 2
Page 14 of 15

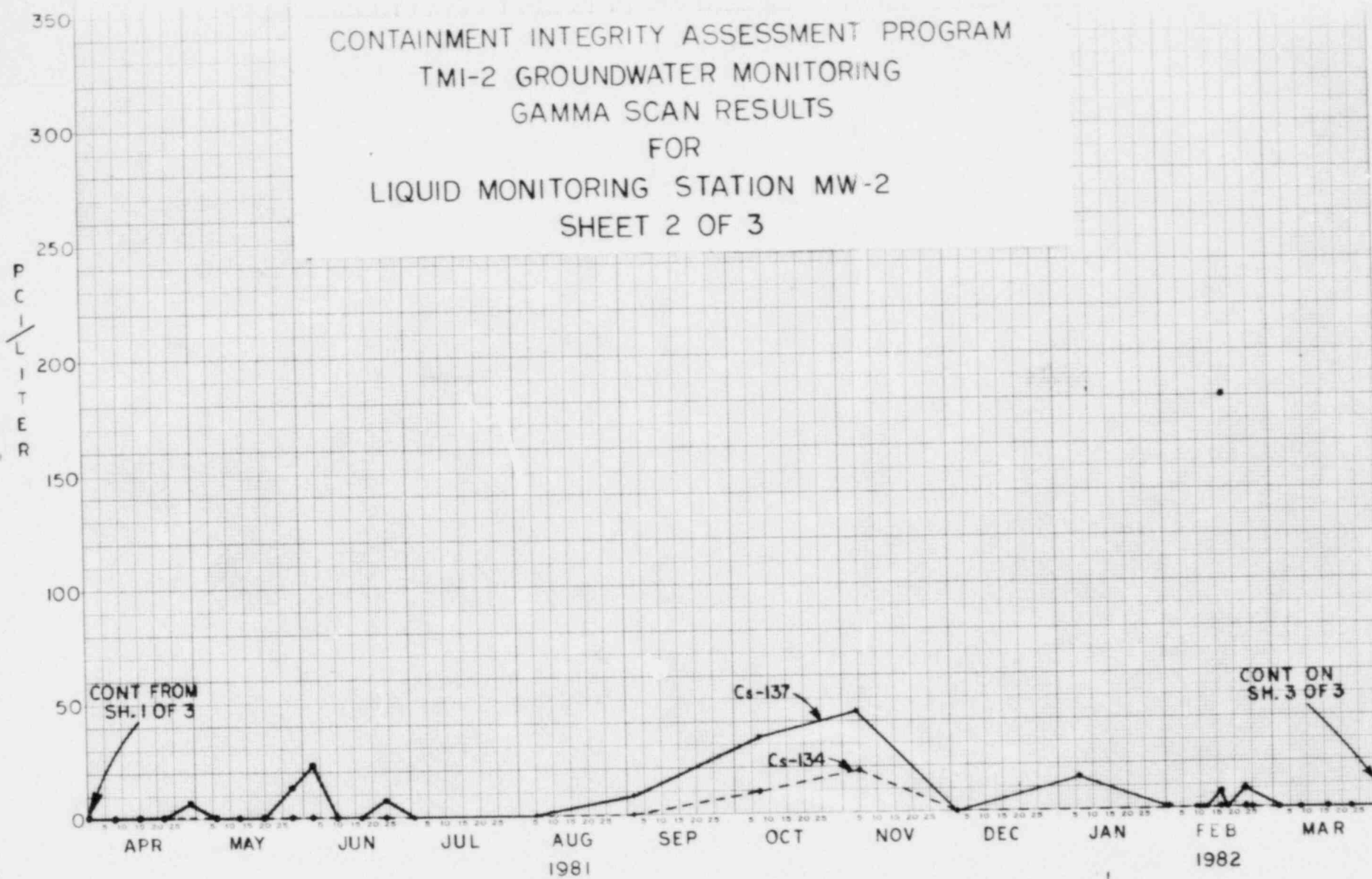




CONTAINMENT INTEGRITY ASSESSMENT PROGRAM
TMI-2 GROUNDWATER MONITORING
GAMMA SCAN RESULTS
FOR
LIQUID MONITORING STATION MW-2
SHEET 1 OF 3



CONTAINMENT INTEGRITY ASSESSMENT PROGRAM
TMI-2 GROUNDWATER MONITORING
GAMMA SCAN RESULTS
FOR
LIQUID MONITORING STATION MW-2
SHEET 2 OF 3



CONTAINMENT INTEGRITY ASSESSMENT PROGRAM
TMI-2 GROUNDWATER MONITORING
GAMMA SCAN RESULTS
FOR
LIQUID MONITORING STATION MW-2
SHEET 3 OF 3

