

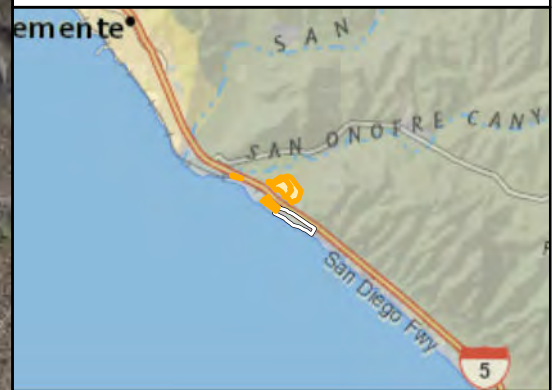


Figure 1
Mesa Lease Amendment
to Add Orpan Lands

- Distribution Line and Drainage Ditch, Parcel 10
- Seepage and Drainage Ditch Area, Parcel 11
- Conduit-Mesa to PMF Channel, Parcel 12
- Water and Telecom Lines, Parcel 13
- Sewer Pipeline, Parcel 14
-  Mesa Parcels 5, 6, 7, 8, 9
-  Plant Easement



1 in = 1,000 feet

Date: 7/23/2018
 File Name: SONGS_Mesa_Navy_Fig1.mxd
 Version #: 09
 Created By: E Garcia
Real Properties Geospatial Analysis

Features depicted herein are planning level accuracy, and intended for informational purposes only. Distances and locations may be distorted at this scale. Always consult with the proper legal documents or agencies regarding such features. Real Properties Department, Thomas Bros. Maps is a registered trademark of Rand McNally & Company. Reproduced with permission granted by Rand McNally & Company. © Rand McNally & Company. All rights reserved. Service Layer Credits: Content may not reflect National Geographic's current map policy. Sources:

