

# ARGONNE NATIONAL LABORATORY

9700 SOUTH CASS AVENUE, ARGONNE, ILLINOIS 60439

TELEPHONE 312/972-4132

June 4, 1981

U.S. Nuclear Regulatory Commission  
799 Roosevelt Road  
Glen Ellyn, Illinois 60137

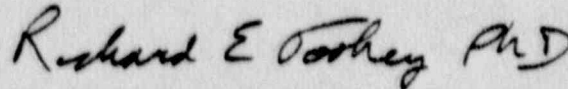
ATTENTION: Mr. M. Shumaker

Dear Marty:

I attach a copy of a memo to our Records Room setting out the results of our measurements of radioactivity in the seventeenth subject who worked in contaminated rooms at the former Lindsay plant in West Chicago. This supplements the previous memos which J. Rundo sent to Carl last year, with the results of the first 16 subjects.

The results for this last subject are completely negative, falling below the average values for unexposed controls.

Yours sincerely,



Richard E. Toohey, Ph.D.

RET/md

Enclosure

9002160031 900208  
PDR FOIA  
DEGRAZ189-376 PDR

Push



**KERR-McGEE CHEMICAL CORPORATION**  
KERR-McGEE CENTER • OKLAHOMA CITY, OKLAHOMA 73125

10067

July 31, 1981 .

Mr. J. C. Berghoff  
Chadwell Kayser, Ruggles, McGee &  
Hastings, Ltd.  
8500 Sears Tower  
Chicago, IL 60606

Dear John:

Attached is a letter from Leineke Real Estate, Inc. that John Veselus provided referencing properties along Factory Street. It is interesting to note that none of the parties are interested in selling or making a change at this time.

I thought you would be interested in this bit of information.

Sincerely,

I. L. Denny  
Manager, New Products

ILD:kaj  
Attachment

cc: J. L. Rainey w/attach.

Information in this record was deleted  
in accordance with the Freedom of Information  
Act, exemptions 6  
FOIA- 89-376

E/23

# Leineke Real Estate, Inc.

GORDON C. LEINEKE, REALTOR  
MULTIPLE LISTING SERVICE  
INVESTMENT  
MULTIPLE LISTING SERVICE



330 NAPERVILLE ROAD  
PIONEER BUILDING  
WHEATON, ILLINOIS 60187  
PHONE (312) 653-1515

June 16, 1981

Mr. John W. Vescelus  
c/o Vescelus & Perry  
330 Naperville Rd.,  
Wheaton, Il. 60187

Dear Mr. Vescelus,

Pursuant to your request, I have contacted the various property owners of the following homes, in West Chicago, Il.

- 1.)
- 2.)
- 3.)
- 4.)

All have indicated they are not interested in selling or making a change, at this time.

If you would like me to pursue this further, I will be happy to do so.

Sincerely,

*Gordon C. Leineke*  
Gordon C. Leineke  
LEINEKE REAL ESTATE, INC.  
OCL/rd

10/22/81  
REGIONAL ACTION

- 2 -  
ITEM OR EVENT

NOTIFICATION

DAILY REPORT-RIII  
FACILITY/LICENSEE  
DIVISION OF EMERGENCY PREPAREDNESS & OPERATIONAL SUPPORT


KERR-MCGEE  
WEST CHICAGO, IL  
STA-503

RIII ATTENDANCE  
AT HEARING

FURTHER DEMOLITION WORK AT THE WEST CHICAGO SITE WAS HALTED BY A TEMPORARY RESTRAINING ORDER (TRO) WHICH WAS GRANTED ON 10/21/81 IN U.S. DISTRICT COURT IN CHICAGO. THE TRO WAS GRANTED TO ALLOW THE CITY OF WEST CHICAGO TO REQUEST A NPC HEARING ON THE RECENT LICENSE AMENDMENT ALLOWING THE DEMOLITION OF BUILDINGS 2B, 4, 5, 6, 7 AND 8.

INFORMATION.

INFORMATION.



GENERAL

Information in this record was deleted in accordance with the Freedom of Information Act, exemptions 6  
FOIA: 89-326

E/24

working copy



# CHICAGO TITLE INSURANCE COMPANY

120 EAST LIBERTY DRIVE • WHEATON, ILLINOIS 60187  
WHEATON TELEPHONE 312 368-0000 • CHICAGO TELEPHONE 312 826-1826

Vescoelus and Powell  
330 Naperville Road  
Wheaton, Illinois 60187  
Attn: John Vescoelus

Winfield Twp  
see John Powell  
287342-1  
CT 16-306-001

From an examination of our tract indices Lot 8 in West Park, being a Subdivision of part of Section 16, Township 39 North, Range 9,

permission slip returned for  
Murphy & Matkovic 1550 N. Lake Shore #2.  
Chicago 60610

lying East of the 3rd Principal Meridian, in DuPage County, Illinois

Street Address (1952) 2057 Cankbury Pl. Wood Dale, Ill.  
(1954) 145 Fairview Glen Hill, Ill.

discloses that Michael P. Murphy and Nicholas J. Matkovic

is/are grantee/s in the last recorded conveyance of said property.

no listing?  
1550 N. LAKE SHORE APT 302  
Ty Park Chgo 60610  
no house -

The following items are noted for your information:

DOCUMENT NO.	GRANTOR	GRANTEE	INSTRUMENT	DATE	RECORDED	REMARKS
74-34702	Russell H. Albin & wf	Michael P. Murphy & Nicholas J. Matkovic	WD	10-27-64	7-9-74	NO UNRELEASED MORTGAGES APPEAR OF RECORD

Information in this record was deleted in accordance with the Freedom of Information Act, exemptions 6

This search is based on the legal description shown herein and no liability is assumed for the accuracy of the determination that the street address given and the legal description searched constitute the same premises.

The liability of the Chicago Title Insurance Company is for reasonable care in making this search and shall in no case exceed the least of (a) the actual loss of the applicant; or (b) the sum of \$1,000.00.

This is not a title insurance policy and should not be relied upon as such. For full protection, a title insurance policy should be secured. A copy of your application for this special search is attached hereto and is a part hereof.

Date February 1, 19 82

CHICAGO TITLE INSURANCE COMPANY  
DuPage County Office

*[Signature]*

ABBREVIATIONS:

(CCD) Quit Claim Deed  
(WD) Warranty Deed

(D in T) Deed in Trust  
(TD) Trust Deed

Code (DI) Deed  
(M) Mortgage

E/25



# CHICAGO TITLE INSURANCE COMPANY

120 EAST LIBERTY DRIVE • WHEATON, ILLINOIS 60187  
WHEATON TELEPHONE 312 688-0000 • CHICAGO TELEPHONE 312 628-1824

287342-2

Vescealus and Powell

04-16-206-006

From an examination of our tract indices Lot 61 in Second Unit of West-Win Meadows, being a Subdivision of part of the East half of Section 16, Township 39 North, Range 9,

*permanently slip hole at this address County can whitlock*

lying East of the 3rd Principal Meridian, in DuPage County, Illinois

Street Address

176, May Wichita; Mailbox name - Whitlock - No phone listing

discloses that Gundersen Construction, Incorporated is/are grantee/s in the last recorded conveyance of said property.

?  
2580 Derr  
Des Plaines 60016  
- House -

The following items are noted for your information:

DOCUMENT NO.	GRANTOR	GRANTEE	INSTRUMENT	DATE	RECORDED	REMARKS
64-15430	Wheaton Nat'l Bk, Tr# 543	Gundersen Const., Inc.	D	4-27-64	5-7-64	
64-15432	Gundersen Constr. Inc. <i>no listing</i>	Chicago Fed S & L A M		4-30-64	5-7-64	

This search is based on the legal description shown herein and no liability is assumed for the accuracy of the determination that the street address given and the legal description searched constitute the same premises.

The liability of the Chicago Title Insurance Company is for reasonable care in making this search and shall in no case exceed the least of (a) the actual loss of the applicant; or (b) the sum of \$1,000.00.

This is not a title insurance policy and should not be relied upon as such. For full protection, a title insurance policy should be secured.

A copy of your application for this special search is attached hereto and is a part hereof.

Date February 1, 19 82

CHICAGO TITLE INSURANCE COMPANY

DuPage County Office

*E. W. [Signature]*

ABBREVIATIONS:

(CCD) Quit Claim Deed  
(WD) Warranty Deed

(D in T) Deed in Trust  
(TD) Trust Deed

Code (D) Deed  
(M) Mortgage



# CHICAGO TITLE INSURANCE COMPANY

120 EAST LIBERTY DRIVE • WHEATON, ILLINOIS 60187  
WHEATON TELEPHONE 312 656-6000 • CHICAGO TELEPHONE 312 626-1634

287342-5

Vescelus and Powell

04-16-20 7-001

From an examination of our tract indices Lot 62 in Second Unit of West-Win Meadows, being a Subdivision of part of the East half of Section 16, Township 39 North, Range 9,

lying East of the 3rd Principal Meridian, in DuPage County, Illinois

Street Address

*30 W 151<sup>st</sup> Ave W. Chicago 60615*

discloses that Rolf C. Egeland and wife Phyllis M., jtlly

*residents Lennie 1509 mail box*

is/are grantee/s in the last recorded conveyance of said property.

The following items are noted for your information:

DOCUMENT NO.	GRANTOR	GRANTEE	INSTRUMENT	DATE	RECORDED	REMARKS
72-17519	Wheaton Nat'l Bk, Tr# 543	Rolf C. Egeland & wf Phyllis M., jtlly	D	3-15-72	4-7-72	
73-10767	Rolf C. Egeland, etal	Richard M. Winchell <i>Labelled listing of 1720 N. Washington Wheaton 668-5918</i>	TD	2-13-73	2-27-73	

This search is based on the legal description shown herein and no liability is assumed for the accuracy of the determination that the street address given and the legal description searched constitute the same premises.

The liability of the Chicago Title Insurance Company is for reasonable care in making this search and shall in no case exceed the least of (a) the actual loss of the applicant; or (b) the sum of \$1,000.00.

This is not a title insurance policy and should not be relied upon as such. For full protection, a title insurance policy should be secured.

A copy of your application for this special search is attached hereto and is a part hereof.

Date February 1, 19 82

CHICAGO TITLE INSURANCE COMPANY

DuPage County Office

*E. W. [Signature]*

ABBREVIATIONS:

(C) Quit Claim Deed  
(W) Warranty Deed

(D) In Trust Deed  
(TD) Trust Deed

Code (D) Deed  
(M) Mortgage



# CHICAGO TITLE INSURANCE COMPANY

120 EAST LIBERTY DRIVE • WHEATON, ILLINOIS 60187  
WHEATON TELEPHONE 312 623-8008 • CHICAGO TELEPHONE 312 625-1836

287342-6

Vescoelus and Powell

04  
~~163~~-16-403-001

From an examination of our tract indices Lot 63 in Second Unit of West-Win Meadows,  
being a Subdivision of part of the East half of Section 16, Township 39  
North, Range 9,

lying East of the 3rd Principal Meridian, in DuPage County, Illinois

Street Address

discloses that

is/are grantee/s in the last recorded conveyance of said property.

*No listing, no address on mailbox or house*  
*Telcord 05410 Gunner Drive W. Chgo, Ill 60185*  
Joseph G. Otavka and wife Harriet J., jtly  
*Resident*



The following items are noted for your information:

DOCUMENT NO.	GRANTOR	GRANTEE	INSTRUMENT	DATE	RECORDED	REMARKS
68-25854	Wheaton Nat'l Bk, Tr# 543	Joseph G. Otavka & wf Harriet J., jtly	D	6-14-68	6-19-68	
NO UNRELEASED MORTGAGES APPEAR ON RECORD						

This search is based on the legal description shown herein and no liability is assumed for the accuracy of the determination that the street address given and the legal description searched constitute the same premises.

The liability of the Chicago Title Insurance Company is for reasonable care in making this search and shall in no case exceed the least of (a) the actual loss of the applicant, or (b) the sum of \$1,000.00.

This is not a title insurance policy and should not be relied upon as such. For full protection, a title insurance policy should be secured.

A copy of your application for this special search is attached hereto and is a part hereof.

Date February 1, 1982

CHICAGO TITLE INSURANCE COMPANY

DuPage County Office

*E. W. [Signature]*

ABBREVIATIONS:

(CCD) Quit Claim Deed  
(WD) Warranty Deed

(D in T) Deed in Trust  
(TD) Trust Deed

Code (D) Deed  
(M) Mortgage





**CHICAGO TITLE INSURANCE COMPANY**  
 120 EAST LIBERTY DRIVE • WHEATON, ILLINOIS 60187  
 WHEATON TELEPHONE 312 622-5008 • CHICAGO TELEPHONE 312 628-1824

287342-7

Vascelus and Powell

04-16-403-002

From an examination of our tract indices Lot 64 in Second Unit of West-Win Meadows, being a Subdivision of part of the East half of Section 16, Township 39 North, Range 9,

Te records list... for the 1982  
 Title...

lying East of the 3rd Principal Meridian, in DuPage County, Illinois

Street Address

05429 Gunness Dr West Chicago

R. Christensen  
 424 Gunness  
 West Chicago, 60185  
 get records sample

discloses that John L. Krett and wife Dorothy J., jtly

is/are grantee/s in the last recorded conveyance of said property.

The following items are noted for your information:

DOCUMENT NO.	GRANTOR	GRANTEE	INSTRUMENT	DATE	RECORDED	REMARKS
80-61892	Raymond B. Christensen & wf	John L. Krett & wf Dorothy J., jtly	WD	9-5-80	10-9-80	
80-56702	John L. Krett & wf	Mid America Fed S & L A	M	9-15-80	9-22-80	
81-563	Same	Maywood Proviso State Bk	TD	12-26-80	1-6-81	

This search is based on the legal description shown herein and no liability is assumed for the accuracy of the determination that the street address given and the legal description searched constitute the same premises.

The liability of the Chicago Title Insurance Company is for reasonable care in making this search and shall in no case exceed the least of (a) the actual loss of the applicant; or (b) the sum of \$1,000.00.

This is not a title insurance policy and should not be relied upon as such. For full protection, a title insurance policy should be secured.

A copy of your application for this special search is attached hereto and is a part hereof.

Date February 1, 1982

CHICAGO TITLE INSURANCE COMPANY  
 DuPage County Office

*[Signature]*

ABBREVIATIONS:

(CCD) Quit Claim Deed  
 (WD) Warranty Deed

(D in T) Deed in Trust  
 (TD) Trust Deed

Code (D) Deed  
 (M) Mortgage



# CHICAGO TITLE INSURANCE COMPANY

120 EAST LIBERTY DRIVE • WHEATON, ILLINOIS 60187  
WHEATON TELEPHONE 312 608-6008 • CHICAGO TELEPHONE 312 626-1926

287342-8

Vesceius and Powell

04-16-403-003

From an examination of our tract indices Lot 65 in Second Unit of West-Win Meadows,  
being a Subdivision of part of the East half of Section 16, Township 39  
North, Range 9,

lying East of the 3rd Principal Meridian, in DuPage County, Illinois

Street Address

*05438 Gunnery Dr. W. Chgo 60165  
Tx 400*

discloses that Salvatore Cicero and wife Rosalyn, jtly  
*Resident as above.*  
is/are grantee/s in the last recorded conveyance of said property.

The following items are noted for your information:

DOCUMENT NO.	GRANTOR	GRANTEE	INSTRUMENT	DATE	RECORDED	REMARKS
76-43960	Quintin Leifermann & wf	Salvatore Cicero & wf Rosalyn, jtly	WD	5-17-76	7-6-76	
76-31424	Salvatore Cicero & wf	Glen Ellyn S & L A	M	5-17-76	5-21-76	

This search is based on the legal description shown herein and no liability is assumed for the accuracy of the determination that the street address given and the legal description searched constitute the same premises.

The liability of the Chicago Title Insurance Company is for reasonable care in making this search and shall in no case exceed the least of (a) the actual loss of the applicant; or (b) the sum of \$1,000.00.

This is not a title insurance policy and should not be relied upon as such. For full protection, a title insurance policy should be secured.

A copy of your application for this special search is attached hereto and is a part hereof.

Date February 1, 19 82

CHICAGO TITLE INSURANCE COMPANY

DuPage County Office

*[Signature]*

ABBREVIATIONS

(OOD) Omit Claim Deed  
(WD) Warranty Deed

(D in T) Deed in Trust  
(TD) Trust Deed

Code (D) Deed  
(M) Mortgage



# CHICAGO TITLE INSURANCE COMPANY

120 EAST LIBERTY DRIVE • WHEATON, ILLINOIS 60187  
WHEATON TELEPHONE 312 628-9000 • CHICAGO TELEPHONE 312 628-1624

287342-9

Vascelus and Powell

04-16-403-004

From an examination of our tract indices Lot 66 in Second Unit of West-Win Meadows,  
being a Subdivision of part of the East half of Section 16, Township 39  
North, Range 9,

Tx Rollman  
Carol M. Severson  
OS 540 Gunne.  
W Chap 60183

lying East of the 3rd Principal Meridian, in DuPage County, Illinois

Street Address OS 450 Gunners West Chicago - *on-site determined*

discloses that *No listing at this address* James W. Nelson and Carol M. Severson, jtly

is/are grantee/s in the last recorded conveyance of said property. *Wheaton Chapter*

The following items are noted for your information:

DOCUMENT NO.	GRANTOR	GRANTEE	INSTRUMENT	DATE	RECORDED	REMARKS
80-14917	David A. Carsley & wf	James W. Nelson & Carol M. Severson, jtly	WD (RR)	5-7-79	3-11-80	
79-41972	James W. Nelson, etal	Central DuPage Fed S & L A	M	5-7-79	5-23-79	

This search is based on the legal description shown herein and no liability is assumed for the accuracy of the determination that the street address given and the legal description searched constitute the same premises.

The liability of the Chicago Title Insurance Company is for reasonable care in making this search and shall in no case exceed the least of (a) the actual loss of the applicant; or (b) the sum of \$1,000.00.

This is not a title insurance policy and should not be relied upon as such. For full protection, a title insurance policy should be secured.

A copy of your application for this special search is attached hereto and is a part hereof.

Date February 1, 1982

CHICAGO TITLE INSURANCE COMPANY  
DuPage County Office

ABBREVIATIONS:

(CCD) Quit Claim Deed  
(WD) Warranty Deed

(D in T) Deed in Trust  
(TD) Trust Deed

Code (D) Deed  
(M) Mortgage



# CHICAGO TITLE INSURANCE COMPANY

120 EAST LIBERTY DRIVE • WHEATON, ILLINOIS 60187  
WHEATON TELEPHONE 312 698-8008 • CHICAGO TELEPHONE 312 626-1626

287342-10

Venzelus and Powell

*04-16-423-005*

From an examination of our tract indices Lot 67 in Second Unit of West-Win Meadows,  
being a Subdivision of part of the East half of Section 16, Township 39  
North, Range 9,

*Tolls list Michael Price  
Resident exemption.*

lying East of the 3rd Principal Meridian, in DuPage County, Illinois

Street Address *OS 464 Sunness West Chicago, Ill*

discloses that *-No listing this address -No listing*  
Michael C. Price and JoAnn M. Ferrero, jtly

is/are grantee/s in the last recorded conveyance of said property.

*Price listing in 105 N. Wisc. Addition  
→ phone book*

The following items are noted for your information:

DOCUMENT NO.	GRANTOR	GRANTEE	INSTRUMENT	DATE	RECORDED	REMARKS
77-59677	Quad City Builders Inc.	Michael C. Price & JoAnn M. Ferrero, jtly	WD	7-11-77	7-19-77	
77-59678	Michael C. Price, etal	St. Paul Fed S&L A of Chicago	M	7-1-77	7-19-77	

This search is based on the legal description shown herein and no liability is assumed for the accuracy of the determination that the street address given and the legal description searched constitute the same premises.

The liability of the Chicago Title Insurance Company is for reasonable care in making this search and shall in no case exceed the least of (a) the actual loss of the applicant; or (b) the sum of \$1,000.00.

This is not a title insurance policy and should not be relied upon as such. For full protection, a title insurance policy should be secured.

A copy of your application for this special search is attached hereto and is a part hereof.

Date February 1, 19 82

CHICAGO TITLE INSURANCE COMPANY

DuPage County Office

*E. Wenzelus*

ABBREVIATIONS:

(C/D) Quit Claim Deed

(D in T) Died in Trust

Code (D) Died



# CHICAGO TITLE INSURANCE COMPANY

120 EAST LIBERTY DRIVE • WHEATON, ILLINOIS 60187  
WHEATON TELEPHONE 312 655-6008 • CHICAGO TELEPHONE 312 626-1836

287342-11

?  
listed on title to  
Scott & Mary Jo. Weller  
5136 Hawthorn  
Arling 60532

Vesceus and Powell

01-16-403-006

From an examination of our tract indices Lot 68 in Second Unit of West-Win Meadows,  
being a Subdivision of part of the East half of Section 16, Township 39  
North, Range 9,

lying East of the 3rd Principal Meridian, in DuPage County, Illinois

Street Address

Tx listing

Martha L. Strickland

discloses that

No listing  
Martha L. Strickland

14 Wood Gate Drive

Burr Ridge, IL 60521

is/are grantee/s in the last recorded conveyance of said property.

valued +

The following items are noted for your information:

DOCUMENT NO.	GRANTOR	GRANTEE	INSTRUMENT	DATE	RECORDED	REMARKS
81-20187	State Bk of Lombard, Tr# 76LT538	Martha L. Strickland	D	4-7-81	4-22-81	
NO UNRECORDED MORTGAGES APPEAR OF RECORD						

This search is based on the legal description shown herein and no liability is assumed for the accuracy of the determination that the street address given and the legal description searched constitute the same premises.

The liability of the Chicago Title Insurance Company is for reasonable care in making this search and shall in no case exceed the least of (a) the actual loss of the applicant; or (b) the sum of \$1,000.00.

This is not a title insurance policy and should not be relied upon as such. For full protection, a title insurance policy should be secured.

A copy of your application for this special search is attached hereto and is a part hereof.

Date February 1, 19 82

CHICAGO TITLE INSURANCE COMPANY

DuPage County Office

*E. W. [Signature]*



# CHICAGO TITLE INSURANCE COMPANY

120 EAST LIBERTY DRIVE • WHEATON, ILLINOIS 60187  
WHEATON TELEPHONE 312 626-8000 • CHICAGO TELEPHONE 312 626-1824

287342-12

Vescelus and Powell

From an examination of our tract indices Lots 69 and 70 in Second Unit of West-Win Meadows, being a Subdivision of part of the East half of Section 16, Township 39 North, Range 9,

*Tr. Pells Trust State Bank of Lombard  
Trust # 76 LT538  
311 W. St. Charles Road  
Lombard, IL 60148*

lying East of the 3rd Principal Meridian, in DuPage County, Illinois

Street Address

discloses that State Bank of Lombard, Trust Number 76LT538

*VACANT*

is/are grantee/s in the last recorded conveyance of said property.

The following items are noted for your information:

DOCUMENT NO.	GRANTOR	GRANTEE	INSTRUMENT	DATE	RECORDED	REMARKS
76-62255	Perry J. Strickland et al	State Bk of Lombard Tr# 76LT538	Dist	9-1-76	9-2-76	
	<i>No linkings</i>					
	<b>NO UNRELEASED MORTGAGES APPEAR OF RECORD</b>					

This search is based on the legal description shown herein and no liability is assumed for the accuracy of the determination that the street address given and the legal description searched constitute the same premises.

The liability of the Chicago Title Insurance Company is for reasonable care in making this search and shall in no case exceed the least of (a) the actual loss of the applicant; or (b) the sum of \$1,000.00.

This is not a title insurance policy and should not be relied upon as such. For full protection, a title insurance policy should be secured.

A copy of your application for this special search is attached hereto and is a part hereof.

Date February 1, 19 82

CHICAGO TITLE INSURANCE COMPANY

DuPage County Office


*E. W. [Signature]*

ABBREVIATIONS:

(QCD) Quit Claim Deed  
(WD) Warranty Deed

(D in T) Deed in Trust  
(TD) Trust Deed

Code (D) Deed  
(M) Mortgage



# CHICAGO TITLE INSURANCE COMPANY

120 EAST LIBERTY DRIVE • WHEATON, ILLINOIS 60187  
WHEATON TELEPHONE 312 652-0000 • CHICAGO TELEPHONE 312 626-1624

287342-3

Vescoelus and Powell

*04-16-205-001*

From an examination of our tract indices Lot 83 in Second Unit of West-Win Meadows, being a Subdivision of part of the East half of Section 16, Township 39 North, Range 9,

lying East of the 3rd Principal Meridian, in DuPage County, Illinois

Street Address

*30 W 216 May West Chicago 60085*

*TX Book given to holder*

discloses that

Burt S. Andrews III and wife Dorothy J., jtlly

is/are grantee/s in the last recorded conveyance of said property.

The following items are noted for your information:

DOCUMENT NO.	GRANTOR	GRANTEE	INSTRUMENT	DATE	RECORDED	REMARKS
68-34422	Elmer G. Fippinger & wf, etal	Burt S. Andrews III & wf Dorothy J., jtlly	WD	7-9-68	8-1-68	
68-29826	Burt S. Andrews & wf	West Chicago S&L A	M	7-9-68	7-10-68	

This search is based on the legal description shown herein and no liability is assumed for the accuracy of the determination that the street address given and the legal description searched constitute the same premises.

The liability of the Chicago Title Insurance Company is for reasonable care in making this search and shall in no case exceed the least of (a) the actual loss of the applicant; or (b) the sum of \$1,000.00.

This is not a title insurance policy and should not be relied upon as such. For full protection a title insurance policy should be secured.

A copy of your application for this special search is attached hereto and is a part hereof.

Date February 1, 19 82

CHICAGO TITLE INSURANCE COMPANY

DuPage County Office


*E.W. [Signature]*

ABBREVIATIONS:

(CCD) Quit Claim Deed  
(WD) Warranty Deed

(D in T) Deed in Trust  
(TD) Trust Deed

Code (D) Deed  
(M) Mortgage



# CHICAGO TITLE INSURANCE COMPANY

120 EAST LIBERTY DRIVE • WHEATON, ILLINOIS 60187  
WHEATON TELEPHONE 312 626-8000 • CHICAGO TELEPHONE 312 626-1626

287342-4

Vescoelus and Powell

*-04-16-402-005*

From an examination of our tract indices Lot "A" in Second Unit of West-Win Meadows, being a Subdivision of part of the East half of Section 16, Township 39 North, Range 9,

*Note. Pande owns  
Guaranty title  
To be shown Pande as  
purchaser*

lying East of the 3rd Principal Meridian, in DuPage County, Illinois

Street Address

*10542 Circle Drive W. Chicago 60615*

discloses that David R. Pande and Debra Kay Pande, jtly

is/are grantee/s in the last recorded conveyance of said property. *Reider exemption.*

The following items are noted for your information:

DOCUMENT NO.	GRANTOR	GRANTEE	INSTRUMENT	DATE	RECORDED	REMARKS
78-45553	West Chicago State Bk, Tr# 1-619	David R. Pande & Debra Kay Pande, jtly	D	11-7-77	5-25-78	
77-108541	David R. Pande & wife	Sterling S & L A	M	11-7-77	11-23-77	

This search is based on the legal description shown herein and no liability is assumed for the accuracy of the determination that the street address given and the legal description searched constitute the same premises.

The liability of the Chicago Title Insurance Company is for reasonable care in making this search and shall in no case exceed the least of (a) the actual loss of the applicant; or (b) the sum of \$1,000.00.

This is not a title insurance policy and should not be relied upon as such. For full protection, a title insurance policy should be secured.

A copy of your application for this special search is attached hereto and is a part hereof.

Date February 1, 19 82

CHICAGO TITLE INSURANCE COMPANY

DuPage County Office

*E. W. [Signature]*

ABBREVIATIONS:

(CC) Quit Claim Deed  
(W) Warranty Deed

(D in T) Deed in Trust  
(T) Trust Deed

Code (D) Deed  
(M) Mortgage





# CHICAGO TITLE INSURANCE COMPANY

120 EAST LIBERTY DRIVE • WHEATON, ILLINOIS 60187  
WHEATON TELEPHONE 913 638-6300 • CHICAGO TELEPHONE 913 638-1624

*OK*

287342-13

Vescelus and Powell

*04-16-402-001*

From an examination of our tract indices Lot 84 in Second Unit of West-Win Meadows,  
being a Subdivision of part of the East half of Section 16,  
Township 39 North, Range 9,

lying East of the 3rd Principal Meridian, in DuPage County, Illinois

Tx to Martin J. Haugh  
PO Box 31  
Wheaton, IL 60187

Street Address *05451 Circle Dr, West Chicago*

discloses that Martin J. Haugh and wife Lucy M., jtly  
*- Ref Exempt*  
is/are grantee/s in the last recorded conveyance of said property.

*+ 0/1*

The following items are noted for your information:

DOCUMENT NO.	GRANTOR	GRANTEE	INSTRUMENT	DATE	RECORDED	REMARKS
72-44673	Wheaton Nat'l Bk, Tr# 543	Martin J. Haugh & wf Lucy M., jtly	D	6-8-72	8-1-72	
73-11908	Martin J. Haugh & wf	Central DuPage Fed S & L A	M	2-28-73	3-5-73	

This search is based on the legal description shown herein and no liability is assumed for the accuracy of the determination that the street address given and the legal description searched constitute the same premises.

The liability of the Chicago Title Insurance Company is for reasonable care in making this search and shall in no case exceed the least of (a) the actual loss of the applicant; or (b) the sum of \$1,000.00.

This is not a title insurance policy and should not be relied upon as such. For full protection, a title insurance policy should be secured.

A copy of your application for this special search is attached hereto and is a part hereof.

Date February 1, 19 82

CHICAGO TITLE INSURANCE COMPANY

DuPage County Office

*E. W. [Signature]*

ABBREVIATIONS:

(CCD) Quit Claim Deed

(D in T) Deed in Trust

Code (D) Deed



# CHICAGO TITLE INSURANCE COMPANY

120 EAST LIBERTY DRIVE • WHEATON, ILLINOIS 60187  
WHEATON TELEPHONE 312 638-0000 • CHICAGO TELEPHONE 312 638-1626

287342-14

Vesceius and Powell

From an examination of our tract indices <sup>04-16-402-002</sup> Lots <sup>565</sup> 85, 86 and <sup>04-16-402-003</sup> 87 in Second Unit of West-Win Meadows, being a Subdivision of part of the East half of Section 16, Township 39 North, Range 9,

lying East of the 3rd Principal Meridian, in DuPage County, Illinois

Tr. Rolls: 1st address at left.

Street Address 05 511 Circle Drive W. Chgo

discloses that Henry E. Giese Jr. and wife Rosalind K., jtly <sup>Resident exception.</sup> is/are grantee/s in the last recorded conveyance of said property.

The following items are noted for your information:

DOCUMENT NO.	GRANTOR	GRANTEE	INSTRUMENT	DATE	RECORDED	REMARKS
69-16964	Wheaton Nat'l Bk, Tr# 543	Henry E. Giese Jr. & wf Rosalind K., jtly	D	4-15-69	4-22-69	NO UNRELEASED MORTGAGES APPEAR ON RECORD

This search is based on the legal description shown herein and no liability is assumed for the accuracy of the determination that the street address given and the legal description searched constitute the same premises.

The liability of the Chicago Title Insurance Company is for reasonable care in making this search and shall in no case exceed the least of (a) the actual loss of the applicant; or (b) the sum of \$1,000.00.

This is not a title insurance policy and should not be relied upon as such. For full protection, a title insurance policy should be secured.

A copy of your application for this special search is attached hereto and is a part hereof.

Date February 1, 19 82

CHICAGO TITLE INSURANCE COMPANY  
DuPage County Office

*E. M. [Signature]*

ABBREVIATIONS

(OO) Omit Claim Deed

(D) In Trust Deed in Trust

Code (D) Deed



# CHICAGO TITLE INSURANCE COMPANY

120 EAST LIBERTY DRIVE • WHEATON, ILLINOIS 60187  
WHEATON TELEPHONE 312 629-6638 • CHICAGO TELEPHONE 312 626-1834

AL

287342-15

Vescelus & Powell

04-76-402-004

From an examination of our tract indices Lot 88 in Second Unit of West-Win Meadows, being a Subdivision of part of the East half of Section 16, Township 39 North, Range 9,

*Te Roll list  
Marianne T. Spevak  
136 Ann St,  
Cleveland Hills, IL  
60514  
listed as resident  
exemption*

lying East of the 3rd Principal Meridian, in DuPage County, Illinois

Street Address

*+ the  
- original address of Lot 88  
05 525 Circle Drive West. Ogo*

discloses that Marianne T. Spevak

*listing for Frank Spevak*

is/are grantee/s in the last recorded conveyance of said property.

The following items are noted for your information:

DOCUMENT NO.	GRANTOR	GRANTEE	INSTRUMENT	DATE	RECORDED	REMARKS
76-05308	West Chicago State Bk, Tr# 334	Marianne T. Spevak	D	1-21-76	1-26-76	
76-08313	Marianne Spevak	Hinsdale Fed S&L A	M	2-5-76	2-9-76	

This search is based on the legal description shown herein and no liability is assumed for the accuracy of the determination that the street address given and the legal description searched constitute the same premises.

The liability of the Chicago Title Insurance Company is for reasonable care in making this search and shall in no case exceed the least of (a) the actual loss of the applicant; or (b) the sum of \$1,000.00.

This is not a title insurance policy and should not be relied upon as such. For full protection, a title insurance policy should be secured.

A copy of your application for this special search is attached hereto and is a part hereof.

Date February 1, 19 82

CHICAGO TITLE INSURANCE COMPANY

DuPage County Office

*E. W. [Signature]*

ABBREVIATIONS:

(CCD) Quit Claim Deed  
(WD) Warranty Deed

(D in T) Deed in Trust  
(TD) Trust Deed

Code (D) Deed  
(M) Mortgage



# CHICAGO TITLE INSURANCE COMPANY

120 EAST LIBERTY DRIVE • WHEATON, ILLINOIS 60187  
WHEATON TELEPHONE 312 626-6222 • CHICAGO TELEPHONE 312 626-1824

?

287342-16 *Improved*

*Traced for both*

*Gary Wheaton Bk  
4774  
120 E. Wesley St.  
Wheaton, IL  
60187*

Vescelus and Powell

*04-16-406-001  
04-16-401-012  
VALANT*

From an examination of our tract indices

lots (45) and (71) in Second Unit of West-Win Meadows,  
being a Subdivision of part of the East half of Section 16, Township 39 North,  
Range 9,

*No resident exempt*

lying East of the 3rd Principal Meridian, in DuPage County, Illinois

Street Address *30 W 103 Jay Road W. Chgo*

*Note: Lot # 44  
10. 04-16-406-002  
also listed  
Gary Wheaton Bk 4064  
etc.  
only this has a resident  
et cetera*

discloses that Gary Wheaton Bank, Trust Number 4174

is/are granted/s in the last recorded conveyance of said property.

The following items are noted for your information:

DOCUMENT NO.	GRANTOR	GRANTEE	INSTRUMENT	DATE	RECORDED	REMARKS
	<i>231-4662</i>					
78-55812	Nicolas Velazquez & wf	Gary Wheaton Bk, Tr# 4174	DinT	5-25-78	6-21-78	<i>Response to planning request signed by Nicholas Rodolfo Velazquez</i>
69-35978	Nicholas C. Velazquez & wf	West Chicago S&L A	M	8-9-69	8-11-69	
77-119314	Nicolas C. Velasquez & wf	Gary-Wheaton Bk	TD	12-24-77	12-28-77	<i>30w 103 Jay 30w 712 Jay 231-4662</i>

This search is based on the legal description shown herein and no liability is assumed for the accuracy of the determination that the street address given and the legal description searched constitute the same premises.

The liability of the Chicago Title Insurance Company is for reasonable care in making this search and shall in no case exceed the least of (a) the actual loss of the applicant; or (b) the sum of \$1,000.00.

This is not a title insurance policy and should not be relied upon as such. For full protection, a title insurance policy should be secured.

A copy of your application for this special search is attached hereto and is a part hereof.

Date February 1, 19 82

CHICAGO TITLE INSURANCE COMPANY

DuPage County Office

*E. W. [Signature]*

ABBREVIATIONS:

(QCD) Quit Claim Deed  
(WD) Warranty Deed

(D in T) Deed in Trust  
(TD) Trust Deed


Code (D) Deed  
(M) Mortgage



27

---

That part of Section 16, Township 39 North, Range 9, East of the Third Principal Meridian, described by beginning at the Southeast corner of said Section 16 and running thence North along the East line of said Southeast quarter 1485.0 feet (being 90 rods); thence South 88 degrees 26½ ~~minutes~~ West parallel with the South line of said Southeast quarter 1725.2 feet to the Westerly right of way line of the Elgin Joliet and Eastern Railroad; thence North 3 degrees East along said Westerly right of way line 1486.5 feet to the South line of West Park Subdivision; thence South 88 degrees 1 minute West along said South line, being along an old fence line, 1646.8 feet to an old iron pipe in fence corner; thence South 0 degrees 54½ seconds West 1468.0 feet to an old iron pipe in fence corner; thence North 88 degrees 22½ seconds East along an old fence line 680.8 feet to the West line of the Southeast quarter of said Section 16; thence South 0 degrees 03½ seconds West along said West line 1486.1 feet to the South line of said Section 16; thence North 88 degrees 26½ minutes East along said South line 2640.6 feet to the place of beginning (excepting therefrom that part lying Westerly of the Easterly right of way of the Elgin, Joliet and Eastern Railroad) (except from above described property an undivided twelve acres as conveyed by Deed to Barbara S. Bertram Recorded as Document R69-54180) in DuPage County, Illinois.



# CHICAGO TITLE INSURANCE COMPANY

170 E. WY. DRIVE • WHEATON, ILLINOIS 60187  
WHEATON TELEPHONE 312 620-6800 • CHICAGO TELEPHONE 312 620-1024

287342-18

Vescoelus and Powell

From an examination of our tract indices

SEE LEGAL ATTACHED

*Owned by West Chicago Park Dist  
Alta David Thomas District  
179 West Washington  
West Chicago 60186  
House occupied by  
David Thomas*

170 E. WY. DRIVE • WHEATON, ILLINOIS 60187

Street Address

*No listing*  
Barbara S. Bertram

*Only house on the entire property near  
belongs to the city of W. Chgo park  
district.*

discloses that

Barbara S. Bertram

is/are grantee/s in the last recorded conveyance of said property.

The following items are noted for your information:

DOCUMENT NO.	GRANTOR	GRANTEE	INSTRUMENT	DATE	RECORDED	REMARKS
69-54180	1st Nat'l Bk of W. Chgo, Tr# 265	Barbara S. Bertram	D	11-1-69	12-26-69	
NOTE: 77-17170	Same, etal	West Chicago Park Dist.	AGM FOR WD	3-10-77	3-14-77	NO UNRELEASED MORTGAGES APPEAR OF RECORD

This search is based on the legal description shown herein and no liability is assumed for the accuracy of the determination that the street address given and the legal description searched constitute the same premises.

The liability of the Chicago Title Insurance Company is for reasonable care in making this search and shall in no case exceed the least of (a) the actual loss of the applicant; or (b) the sum of \$1,000.00.

This is not a title insurance policy and should not be relied upon as such. For full protection, a title insurance policy should be secured.

A copy of your application for this special search is attached hereto and is a part hereof.

Date February 2, 19 82

CHICAGO TITLE INSURANCE COMPANY

DuPage County Office

*E. W. Powell*

ABBREVIATIONS:

(CCD) Quit Claim Deed  
(WD) Warranty Deed


(D in T) Deed in Trust  
(TD) Trust Deed

Case (D) Deed  
(M) Mortgage

**AN UNDIVIDED TWELVE ACRES OF THE FOLLOWING DESCRIBED TRACT:-**

That part of Section 16, Township 39 North, Range 9, East of the Third Principal Meridian, described by beginning at the Southeast corner of said Section 16 and running thence North along the East line of said Southeast quarter 1485.0 feet (being 90 rods); thence South 88 degrees 26½ ~~minutes~~ West parallel with the South line of said Southeast quarter 1725.2 feet to the Westerly right of way line of the Elgin Joliet and Eastern Railroad; thence North 3 degrees East along said Westerly right of way line 1486.5 feet to the South line of West Park Subdivision; thence South 88 degrees 1 minute West along said South line, being along an old fence line, 1646.8 feet to an old iron pipe in fence corner; thence South 0 degrees 03½ seconds West 1468.0 feet to an old iron pipe in fence corner; thence North 88 degrees 22½ seconds East along an old fence line 680.8 feet to the West line of the Southeast quarter of said Section 16; thence South 0 degrees 03½ seconds West along said West line 1486.1 feet to the South line of said Section 16; thence North 88 degrees 26½ minutes East along said South line 2640.6 feet to the place of beginning (excepting therefrom that part lying Westerly of the Easterly right of way of the Elgin, Joliet and Eastern Railroad) in DuPage County, Illinois.





# CHICAGO TITLE INSURANCE COMPANY

120 EAST LIBERTY DRIVE WHEATON, ILLINOIS 60187  
WHEATON TELEPHONE 312 608-8888 • CHICAGO TELEPHONE 312 636-1824

Vescelus and Powell

287342-19

04-15-

From an examination of our tract indices

SEE LEGAL ATTACHED

04-15-305-012

*From map of John J. Koral's Office  
the property does not  
appear to touch Cross Creek.  
- same impression  
obtained from our site  
observation.*

120 EAST LIBERTY DRIVE WHEATON, ILLINOIS 60187

Street Address

*No listing*

discloses that Alice Clarke

is/are grantee/s in the last recorded conveyance of said property.

*Tx rolls list Alice Clarke  
RT 2 Box 192  
W. Crego 60185*

*also listed as recorded  
grant on 04-15-305-013*

The following items are noted for your information:

DOCUMENT NO.	GRANTOR	GRANTEE	INSTRUMENT	DATE	RECORDED	REMARKS
487011	<i>No listing</i> Isabelle Clarke	Alice Clarke	QCD	11-8-45	11-9-45	NO UNRELEASED MORTGAGES APPEAR OF RECORD

This search is based on the legal description shown herein and no liability is assumed for the accuracy of the determination that the street address given and the legal description searched constitute the same premises.

The liability of the Chicago Title Insurance Company is for reasonable care in making this search and shall in no case exceed the least of (a) the actual loss of the applicant; or (b) the sum of \$1,000.00.

This is not a title insurance policy and should not be relied upon as such. For full protection, a title insurance policy should be secured.

A copy of your application for this special search is attached hereto and is a part hereof.

Date February 2, 19 82

CHICAGO TITLE INSURANCE COMPANY

DuPage County Office

*E. W. [Signature]*

ABBREVIATIONS:

(QCD) Quit Claim Deed  
(WD) Warranty Deed

(D in T) Deed in Trust  
(TD) Trust Deed

Code (D) Deed  
(M) Mortgage

That part of the South half of the Southwest quarter of Section 15, Township 39 North, Range 9, described as follows: Beginning at the Southwest corner of Section 15; thence North along the section line 649.31 feet; thence North 89 degrees 03 minutes East 836.41 feet; thence South 1 degree 09 minutes East 646.03 feet to the South line of said Section; thence West along the section line 855.5 feet to the point of beginning, (except the East 150 feet thereof), lying East of the Third Principal Meridian, in DuPage County, Illinois.



# CHICAGO TITLE INSURANCE COMPANY

120 EAST LIBERTY DRIVE • WHEATON, ILLINOIS 60187  
WHEATON TELEPHONE 871-0000 • CHICAGO TELEPHONE 313 020 1036

3

Vascelus and Powell

287342-20

From an examination of our tract indices

SEE LEGAL ATTACHED

04-22-102-005  
Used as vacant land  
16.317 acres

Tract Indices

Street Address

No listing

discloses that Louis Pacini and Lois Pacini

is/are grantee/s in the last recorded conveyance of said property.

The following items are noted for your information:

TX rolls list

Louis & Lois Pacini

4857 W. Belmont

Chicago, IL 60641

Note: Legal resident of property on farm Amenta purchase

04-22-102-005 used as vacant land

DOCUMENT NO.	GRANTOR	GRANTEE	INSTRUMENT	DATE	RECORDED	REMARKS
80-74981	<i>No listing</i> Hipolito Roldan	Louis Pacini & Lois Pacini	WD	11-6-80	12-2-80	NO UNRELEASED MORTGAGES APPEAR OF RECORD

This search is based on the legal description shown herein and no liability is assumed for the accuracy of the determination that the street address given and the legal description searched constitute the same premises.

The liability of the Chicago Title Insurance Company is for reasonable care in making this search and shall in no case exceed the least of (a) the actual loss of the applicant; or (b) the sum of \$1,000.00.

This is not a title insurance policy and should not be relied upon as such. For full protection, a title insurance policy should be secured.

A copy of your application for this special search is attached hereto and is a part hereof.

Date February 2, 19 82.

CHICAGO TITLE INSURANCE COMPANY

DuPage County Office

*E. Vascelus*

ABBREVIATIONS:

(CCD) Quit Claim Deed  
(WD) Warranty Deed

(D in T) Deed in Trust  
(TD) Trust Deed

Code (D) Deed  
(M) Mortgage

That part of the North half of the Northwest quarter of Section 22, Township 39 North, Range 9, East of the Third Principal Meridian, described as follows: Commencing at the Northwest corner of said section; thence South along the West line thereof 480 feet; thence North 88 degrees 35 minutes East to the Westerly line of State Highway Number 59 as the same is dedicated and shown in Plat of Dedication filed December 11, 1931 as Document 320348; thence Northeasterly along the Westerly line of said highway to the North line of said section at a point 4150 feet West of the Northeast corner of the Northwest quarter aforesaid; thence West along said North line to the place of beginning (EXCEPT therefrom all of that part thereof which lies Southwesterly of the center line of Joliet Road, S. A. Route 6, and South of the North line of said Section 22; ~~AND EXCEPT that part thereof bounded and described as follows:~~ Commencing at the Northwest corner of said Section 22; thence South along the West line thereof 480 feet; thence North 88 degrees 35 minutes East 1631.5 feet, more or less, to the existing Westerly right of way line of Illinois Route 59, as recorded as Document No. 320348 and filed on December 11, 1931 in the office of the Recorder of DuPage County, Illinois, said point being the point of beginning of the tract of land being described and also being located 50 feet Westerly of and opposite Station 1684+93 on the survey line for F. A. Route 77 (existing center line of Illinois Route 59); thence Northeasterly on said existing Westerly right of way line 748 feet to a point on the North line of said Section 22 being located 50 feet Westerly of and opposite Station 1677+45 on said survey line; thence Westerly on the said North line 238.32 feet to a point which is 23.80 feet Southerly of and opposite Station 10+00 on the center line of Wilson Street; thence Southerly 26.20 feet to a point which is 50 feet Southerly of and opposite Station 10+00 on said center line of Wilson Street; thence Easterly 125.9 feet, more or less, to a point which is 50 feet Southerly of and opposite Station 11+42.52 on said center line of Wilson Street, said point also being 85 feet Westerly of and opposite Station 1678+67.36 on the said survey line of F. A. Route 77; thence Southwesterly parallel with the said survey line 669.64 feet to a point which is 85 feet Westerly of and opposite Station 1685+37 on said survey line; thence Easterly 56 feet, more or less, to the said point of beginning; the above referenced survey line of F. A. Route 77 is recorded as Document Number R71-24124 in the office of the Recorder of Deeds, DuPage County, Illinois), in DuPage County, Illinois.



UNITED STATES  
NUCLEAR REGULATORY COMMISSION  
REGION III  
799 ROOSEVELT ROAD  
GLEN ELLYN, ILLINOIS 60137

*Paperiello*  
*File*  
*Kerr-McGee*

*8/11/82*

MEMORANDUM FOR: J. A. Hind, Director, DEPOS  
THRU: C. J. Paperiello, Chief, EPPS Branch  
FROM: M. C. Schumacher, Chief, IMEP Section  
SUBJECT: REQUEST FOR RADIATION SURVEY IN OFFSITE RESIDENCE

I received a telephone call on August 6, 1982 from [redacted] West Chicago, Illinois regarding "testing for radiation in his household." His call was prompted by hearing that the reason a nearby house was torn down was because of radioactivity inside. He stated that this information came to him indirectly from a neighbor via his babysitter. The neighbor, with whom he is not acquainted personally, is understood to be a member of a town board (unspecified) that has had some dealing with the Kerr McGee factory problem.

[redacted] stated that he was not particularly concerned for himself but would be concerned for his [redacted] old child if there was an appreciable risk.

The matter was discussed by J. Hind, C. Paperiello, and M. Schumacher with Bill Crow of NMSS. Mr. Crow stated that the NMSS position was that radiation levels within the houses offsite was the concern of the EPA, and that we should refer the matter them. Based on this guidance I told [redacted] that Region III would contact the local USEPA office for followup, but advised him to call us within a week if no action had been taken. I have drafted a letter to [redacted] confirming our action. I called Pete Tedeschi (USEPA) on August 6, 1982 and explained [redacted] concern to him. He stated that they would probably followup with a survey but would in any case contact [redacted]. I further discussed this matter with Tedeschi on August 10, 1982 at which time he said that he had so far been unable to contact [redacted] but would keep trying and would inform me of the results.

*M. Schumacher*  
M. C. Schumacher, Chief  
IMEP Section

cc: Region III Files

*8503040383*

Information in this record was deleted  
in accordance with the Freedom of Information  
Act, exemptions 6  
FOIA- 89-376

*y.*

*E/26*

# Kress Creek Property Owners <sup>11/2/82</sup> <sub>see roll listed</sub>

#

Parcel

Owner/Address

1. Lot 8 West Park  
(vacant)

Nicholas J. Matkovic  
1550 N. Lake Shore Apt 300  
Chicago 60610

2. Lot 61 West-Win Meadows 2  
(house at 176 May  
West Chicago 60185)

Gunderson Construction Inc.  
2580 Devon  
Des Plaines 60016

3. Lot 62 Westwin Mead. 2  
(house occupied by owner)

<sup>MR</sup> Rolf C. Egeland  
30W 151 May  
West Chicago 60185

4. Lot 63 West-Win 2  
(house occupied by owner)

<sup>MR</sup> Joseph G. Otavka  
OS 410 Guinness Drive  
West Chicago 60185

5. Lot 64 West-Win Mead. 2  
House occupied by

<sup>MR</sup> John L. Krett & <sup>Wife</sup> Dorothy F.  
424 Guinness  
West Chicago 60185

R. Christensen  
424 Guinness  
West Chicago 60185

according to 1972 phone book.  
Title search implies that Krett  
is the owner having obtained house  
from R. Christensen <sup>in 1960</sup> although current  
tax rolls list Christensen as having the  
homestead exemption.

Suggest sending letter to both of that address.

6. Lot 65 West Wm Mead 2  
(House occupied by owner)

Mr. & Mrs  
Salvatore Cicero  
OS 438 Guinness  
West Chicago 60185

7. Lot 66 " " "  
(house occupied by owner)

Carol M. Sorenson  
OS 450 Guinness  
West Chicago 60185

8. Lot 67 " " "  
(House apparently occupied  
by owner at right)

Michael Price  
OS 464 Guinness  
West Chicago, 60185

Dennis Copper



9. Lot 68 " " "  
(new house building on  
site. apparently owned  
by Scott Weller)

Mr & Mrs Scott Weller  
5136 Hawthorne  
Lisle 60532

Martha L. Strickland  
14 Wood Gate Drive  
Burr Ridge, IL 60521

listed on  
Tax Book

More recent  
address on  
files of  
Tax office.

10. Lots 69 & 70 " " "  
(vacant - apparent owner  
Perry J. Strickland)

State Bank of Lombard  
Trust # 76 LT 538  
211 W. St. Charles Road  
Lombard, IL 60148

11. Lot 73 " " "  
(owner occupied house)

Mr & Mrs Burt S. Andrews III  
30 W 216 May  
West Chicago, 60885

12. Lot A " " "  
(owner occupied house)

and Debra Key  
Mr & Mrs David R. Pande  
OS 425 Circle Drive  
West Chicago 60185

13. Lot 84 West Win Meadows 2  
*apparently  
owner occupied house*

OS 451 Circle Drive  
West Chicago 60185

Mr. & Mrs.  
Martin J. Haugh  
PO Box 81  
Wheaton, IL

address on  
tax rolls...  
suggest send  
letter to lower

14. Lots 85, 86, 87 " " "  
*(owner occupied)*

Mr & Mrs Henry E. Gave Jr.  
OS 511 Circle Drive  
West Chicago, 60185

15. Lot 88 " " "  
*House at  
OS 525 Circle Drive  
West Chicago... This  
is address in phone book  
for Frank Spevak.*

Marianne T. Spevak  
136 Ann Street  
Clevendon Hills 60814

address  
on the  
record... all  
resident  
exemption

16. Lots 45 (vacant) and 71 (house)  
Westwin mead 2  
House at 30 W 121 504 Road  
West Chicago 60185. Occupants  
name unknown - mail box  
names are S. Benson & T. O'Connor.  
Apparent owner, Nestor Velazquez  
lives next door at 30 W 103 504 Rd.

Gary Wheaton Bank  
Trust # 4174  
120 East Wesley St.  
Wheaton, IL 60187

Send notice  
file  
and to  
occupant  
at 30 W 121  
(possibly)

17. SE <sup>Quarter</sup> Section 16 Winfield TWP  
(house on property occupied by  
David Thomas)  
*residence*

West Chicago Park District  
Attn. David Thomas, Director  
179 West Washington  
West Chicago 60185

18. NW 1/4 of Section 22 [04-22-102-005]  
(vacant land)

Louis & Lois Pacini  
4857 W. Belmont  
Chicago, IL 60641



19. Parcel 04-22-102-003 (Tax Rolls)  
(bldg on lot)

The Nichiren Shoshu Temple  
1 S 100 Route 59  
West Chicago 60185

20. Parcels 04-22-105-003 and  
04-22-105-004  
(vacant land) Armatia H.C. Johnson,  
P.O. Box 2339  
Glen Ellyn, IL 60137

DuPage County Forest Preserve District  
~~331 West St. Charles~~  
~~Lombard 60148~~  
~~P.O. Box 2339 Glen Ellyn 60137~~  
H.C. Johnson  
Director

21. Lot 16 of Heirloom Acres #5  
[04-22-104-002]  
Note: Title search shows  
A Trust deed at the Bank of  
Naperville... Executed 3/5/10, recorded  
4/3/10. Believe tax rolls are more  
current.

Phil  
Mr & Mrs Routhier  
15251 Edgewood Walk  
West Chicago 60185

Name  
on  
Tax  
Rolls  
- gets  
resident  
exemption

22. Lot 15 Heirloom Acres #5  
[04-22-104-003]

Ar & Mrs  
Joseph R. Houle  
15275 Edgewood Walk  
West Chicago 60185

23. Lot 14 Heirloom Acres #5  
[04-22-104-004]

Adv + Mrs Walter L. Schlegel Jr.  
15311 Edgewood Walk  
West Chicago 60185

1982

Permission to Perform Radiological Survey

I give permission to employees and agents of the U. S. Nuclear Regulatory Commission to perform a radiological survey on the property identified below. I understand that this may involve disturbing some underbrush and vegetation, and will include drilling a few holes in the ground as described in the NRC letter dated November 12, 1982 which transmitted this form.

Property Description: Lot 8 West Park Subdivision, Section 16, Winfield Township, DuPage County, Illinois

Name *Paul & Amy*

Signature of Owner(s) of property or authorized representative *Nicholas J. Matkovic*

Address *1550 N. Lake Shore Drive - Chicago Ill 60610*

Telephone [REDACTED]

Information in this record was deleted in accordance with the Freedom of Information Act, exemptions 6  
FOIA- 89-376

E/28

NOV 18 1982

Permission to Perform Radiological Survey

I give permission to employees and agents of the U. S. Nuclear Regulatory Commission to perform a radiological survey on the property identified below. I understand that this may involve disturbing some underbrush and vegetation, and will include drilling a few holes in the ground as described in the NRC letter dated November 12, 1982 which transmitted this form.

Property Description: ( 176 May Street, West Chicago, Illinois 60185 )

Clifford S. Whitlock  
Name

Ann Whitlock  
Signature of Owner(s) of property or  
authorized representative

176 May St. West Chgo. Ill.  
Address 60185

[REDACTED]  
Telephone

NOV 18 1982

Permission to Perform Radiological Survey

I give permission to employees and agents of the U. S. Nuclear Regulatory Commission to perform a radiological survey on the property identified below. I understand that this may involve disturbing some underbrush and vegetation, and will include drilling a few holes in the ground as described in the NRC letter dated November 12, 1982 which transmitted this form.

Property Description: 30 W 151 May, West Chicago, Illinois 60185

ROLF P. EGYLAND  
Name

Rolf P. Eglyand  
Signature of Owner(s) of property or  
authorized representative

30 W 151 MAY  
Address

Telephone

NOV 22 1982

Permission to Perform Radiological Survey

I give permission to employees and agents of the U. S. Nuclear Regulatory Commission to perform a radiological survey on the property identified below. I understand that this may involve disturbing some underbrush and vegetation, and will include drilling a few holes in the ground as described in the NRC letter dated November 12, 1982 which transmitted this form.

Property Description ( 410 Guinness, West Chicago, Illinois 60185 )

Name

Joseph G. Otawka

Signature of Owner(s) of property or  
authorized representative

Address

05, 410 Guinness Dr.

Telephone

Home

Office

NOV 19 1982

Permission to Perform Radiological Survey

I give permission to employees and agents of the U. S. Nuclear Regulatory Commission to perform a radiological survey on the property identified below. I understand that this may involve disturbing some underbrush and vegetation, and will include drilling a few holes in the ground as described in the NRC letter dated November 12, 1982 which transmitted this form.

Property Description: 424 Guinness, West Chicago, Illinois 60185

Mr. & Mrs. John Kett  
Name

Dorothy J. Kett John L. Kett  
Signature of Owner(s) of property or authorized representative

424 Guinness Drive  
Address West Chicago, Ill

Telephone

NOV 18 1982

Permission to Perform Radiological Survey

I give permission to employees and agents of the U. S. Nuclear Regulatory Commission to perform a radiological survey on the property identified below. I understand that this may involve disturbing some underbrush and vegetation, and will include drilling a few holes in the ground as described in the NRC letter dated November 12, 1982 which transmitted this form.

Property Description: 438 Guinness, West Chicago, Illinois 60185

Salvatore Cicero  
Name

Rosalyn Cicero  
Signature of Owner(s) of property or  
authorized representative

05438 Guinness Dr.  
Address WEST CHICAGO IL.

[REDACTED]  
Telephone

NOV 18 1982

Permission to Perform Radiological Survey

I give permission to employees and agents of the U. S. Nuclear Regulatory Commission to perform a radiological survey on the property identified below. I understand that this may involve disturbing some underbrush and vegetation, and will include drilling a few holes in the ground as described in the NRC letter dated November 12, 1982 which transmitted this form.

Property Description: 450 Guinness, West Chicago, Illinois 60185

Carol M. Severson  
Name

Carol M. Severson  
Signature of Owner(s) of property or  
authorized representative

05 450 Guinness Dr. W.C.  
Address

[REDACTED]  
Telephone



Permission to Perform Radiological Survey

I give permission to employees and agents of the U. S. Nuclear Regulatory Commission to perform a radiological survey on the property identified below. I understand that this may involve disturbing some underbrush and vegetation, and will include drilling a few holes in the ground as described in the NRC letter dated November 12, 1982 which transmitted this form.

Property Description: 464 Guinness, West Chicago, Illinois 60185

MICHAEL C. PRICE  
JO ANN M. PRICE

Name

*Jo Ann M. Price*

Signature of Owner(s) of property or  
authorized representative

464 GUNNESS DRIVE  
Address

WEST CHICAGO, ILLINOIS 60185  
Telephone

CONTINGENT UPON THIS PERMIT! REQUEST A FULL WRITTEN DISCLOSURE SUBSEQUENT TO YOUR FINDINGS OF DATA ACQUISITION PERFORMED ON MY PROPERTY PROPER AND THOSE ADJACENT PROPERTIES LOCATED ON KRESS CREEK IN THE IMMEDIATE AREA.

NOV 16 1982

Permission to Perform Radiological Survey

I give permission to employees and agents of the U. S. Nuclear Regulatory Commission to perform a radiological survey on the property identified below. I understand that this may involve disturbing some underbrush and vegetation, and will include drilling a few holes in the ground as described in the NRC letter dated November 12, 1982 which transmitted this form.

Property Description: Lot 68 in Second Unit of West-Win Meadows Subdivision, Section 16, Winfield Township, DuPage County, Illinois

Scott W. Weller  
Name

Scott Weller Mary Jo Weller  
Signature of Owner(s) of property or  
authorized representative

5136 Hawthorn, Lisle IL  
Address

[REDACTED]  
Telephone

NOV 18 1982

Permission to Perform Radiological Survey

I give permission to employees and agents of the U. S. Nuclear Regulatory Commission to perform a radiological survey on the property identified below. I understand that this may involve disturbing some underbrush and vegetation, and will include drilling a few holes in the ground as described in the NRC letter dated November 12, 1982 which transmitted this form.

Property Description: 30 W 216 May, West Chicago, Illinois 60185

Mr & Mrs Burt S. Andrews III

Name  
Burt S. Andrews  
Worthy Andrews

Signature of Owner(s) of property or authorized representative

30 W 216 MAY, WEST CHICAGO, ILL. 60185

Address

Telephone

Please call ahead of time so that we may turn off the electric fence.  
Also, caution should be observed if you get too far up in the yard or do not to damage the system field.

NOV 16 1982

Permission to Perform Radiological Survey

I give permission to employees and agents of the U. S. Nuclear Regulatory Commission to perform a radiological survey on the property identified below. I understand that this may involve disturbing some underbrush and vegetation, and will include drilling a few holes in the ground as described in the NRC letter dated November 12, 1982 which transmitted this form.

Property Description: Lot "A" in Second Unit of West-Win Subdivision, Section 16, Winfield Township, DuPage County, Illinois

David & Debra Pande  
Name

David R. Pande

[Signature]  
Signature of Owner(s) of property or authorized representative

23425 Circle Dr.  
Address West Chicago

Telephone [Redacted]

Please check with owner for location of septic field.



Permission to Perform Radiological Survey

I give permission to employees and agents of the U. S. Nuclear Regulatory Commission to perform a radiological survey on the property identified below. I understand that this may involve disturbing some underbrush and vegetation, and will include drilling a few holes in the ground as described in the NRC letter dated November 12, 1982 which transmitted this form.

Property Description: 525 Circle Drive, West Chicago, Illinois 60185

Name

Marianne Sperak

Signature of Owner(s) of property or authorized representative

Address

136 Ann St. Clarendon Hills, Ill.  
IL 60514

Telephone

I am the owner of this property. My parents, Mr. and Mrs. Frank Sperak, live there. My father has a large vegetable garden and berry bushes on the property. He is concerned whether this is a healthful place for a garden, if the food is safe to eat. I would appreciate receiving a copy of the results of the survey.

Marianne Sperak

Permission to Perform Radiological Survey

I give permission to employees and agents of the U. S. Nuclear Regulatory Commission to perform a radiological survey on the property identified below. I understand that this may involve disturbing some underbrush and vegetation, and will include drilling a few holes in the ground as described in the NRC letter dated November 12, 1982 which transmitted this form.

Property Description: ( 525 Circle Drive, West Chicago, Illinois 60185 )

Name

Signature of Owner(s) of property or authorized representative

Address

Telephone

NOV 29 1982

Permission to Perform Radiological Survey

I give permission to employees and agents of the U. S. Nuclear Regulatory Commission to perform a radiological survey on the property identified below. I understand that this may involve disturbing some underbrush and vegetation, and will include drilling a few holes in the ground as described in the NRC letter dated November 12, 1982 which transmitted this form.

Property Description: Lots 45 and 71 West-Win Meadows Subdivision, Section 16, Winfield Township, DuPage County, Illinois

Name Nicolas Rosalia Valenzuela

Name

Signature of Owner(s) of property or authorized representative

Address

30W 103 1/2 St.  
30W 121 St

Telephone

PROPERTY ON BOTH SIDE THE CREEK  
AND THE BRIDGE

NOV 26 1982



Permission to Perform Radiological Survey


I give permission to employees and agents of the U. S. Nuclear Regulatory Commission to perform a radiological survey on the property identified below. I understand that this may involve disturbing some underbrush and vegetation, and will include drilling a few holes in the ground as described in the NRC letter dated November 12, 1982 which transmitted this form.

Property Description: West Chicago Park District, property abutting Kress Creek in South East Quarter Section 16, Winfield Township, DuPage County, Illinois

West Chicago Park District  
Name

David A. Thomas, Director  
Signature of Owner(s) of property or  
authorized representative

179 W. Washington  
Address West Chicago, Ill. 60185

Telephone 

NOV 16 1982

Permission to Perform Radiological Survey

I give permission to employees and agents of the U. S. Nuclear Regulatory Commission to perform a radiological survey on the property identified below. I understand that this may involve disturbing some underbrush and vegetation, and will include drilling a few holes in the ground as described in the NRC letter dated November 12, 1982 which transmitted this form.

Property Description: Parcel 04-22-102-005 abutting Kress Creek in the NW Quarter Section 22, Winfield Township, DuPage County, Illinois

Name

Signature of Owner(s) of property or authorized representative

Address

Telephone

NOV 16 1982

Permission to Perform Radiological Survey

I give permission to employees and agents of the U. S. Nuclear Regulatory Commission to perform a radiological survey on the property identified below.

I understand that this may involve disturbing some underbrush and vegetation, and will include drilling a few holes in the ground as described in the NRC letter dated November 12, 1982 which transmitted this form.

Property Description: Parcel 04-22-102-003 abutting Kress Creek in the NW Quarter Section 22, Winfield Township, DuPage County, Illinois

Nichira Shoshu Temple  
Name

Shudo Sugano - chief priest  
Signature of Owner(s) of property or  
authorized representative

18 100RT59  
Wase Chicago IL 60185  
Address

[REDACTED]  
Telephone

Permission to Perform Radiological Survey

I give permission to employees and agents of the U. S. Nuclear Regulatory Commission to perform a radiological survey on the property identified below. I understand that this may involve disturbing some underbrush and vegetation, and will include drilling a few holes in the ground as described in the NRC letter dated November 12, 1982 which transmitted this form.

Property Description: 1 S 251 Edgewood Walk, West Chicago, Illinois 60185

PHIL ROUTHIER  
Name

*Phil Routhier*  
Signature of Owner(s) of property or  
authorized representative

1-5-251 EDGEWOOD WALK  
Address

[REDACTED]  
Telephone

Permission to Perform Radiological Survey

I give permission to employees and agents of the U. S. Nuclear Regulatory Commission to perform a radiological survey on the property identified below. I understand that this may involve disturbing some underbrush and vegetation, and will include drilling a few holes in the ground as described in the NRC letter dated November 12, 1982 which transmitted this form.

Property Description: 1 S 275 Edgewood Walk, West Chicago, Illinois 60185

Name

Signature of Owner(s) of property or authorized representative

Address

Telephone

NOV 23 1982

Permission to Perform Radiological Survey

I give permission to employees and agents of the U. S. Nuclear Regulatory Commission to perform a radiological survey on the property identified below.

I understand that this may involve disturbing some underbrush and vegetation, and will include drilling a few holes in the ground as described in the NRC

letter dated November 12, 1982 which transmitted this form. *This permission is conditioned on your promise to give me a free copy of the survey insofar as it relates to the following property.*

Property Description: 1 S 311 Edgewood Walk, West Chicago, Illinois 60185

Walter L. Schlegel, Jr.  
Name OWNER

Signature of Owner(s) of property or authorized representative

1 S. 311 Edgewood Walk  
Address  
West Chicago, Ill. 60185

Telephone