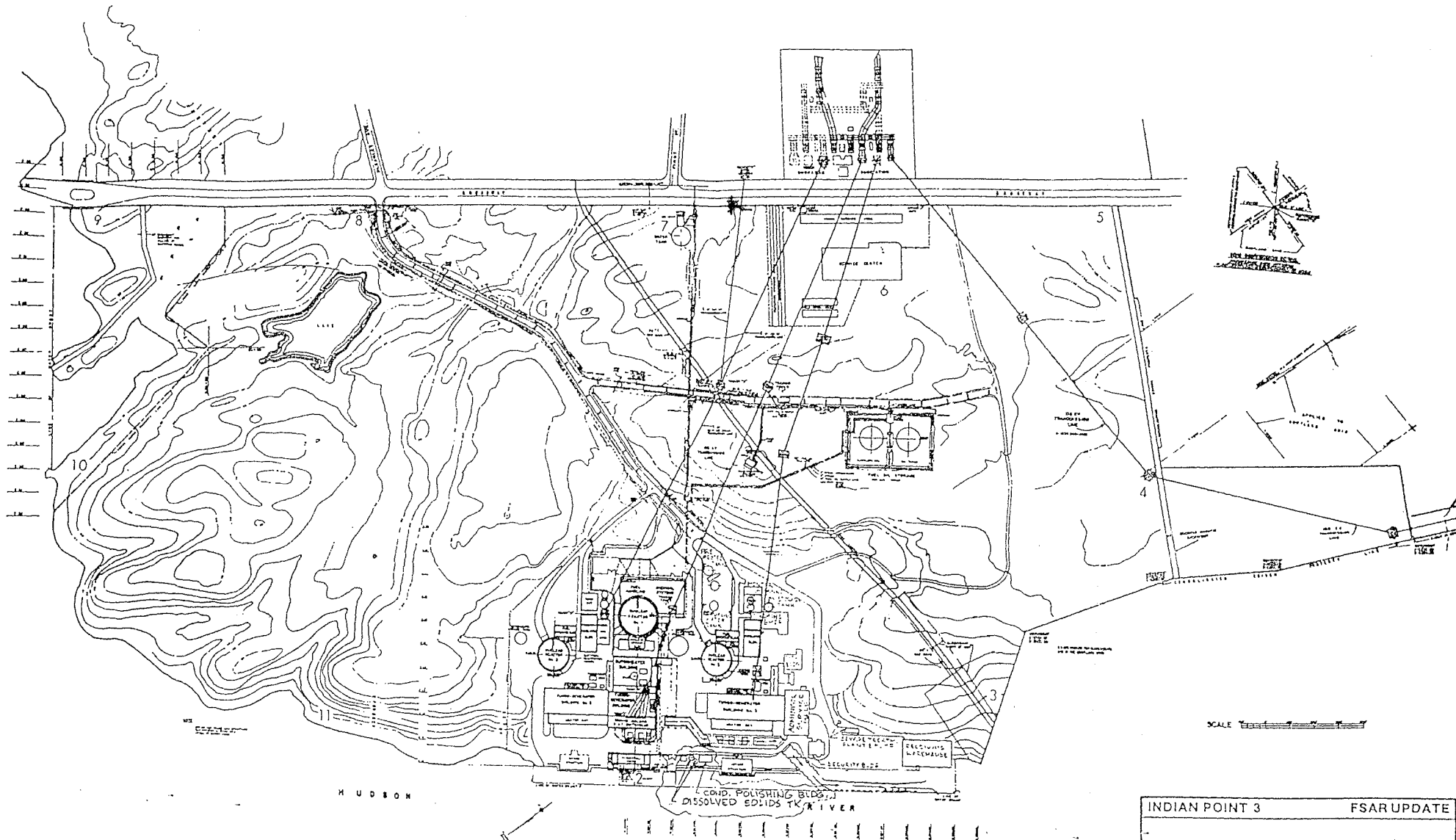
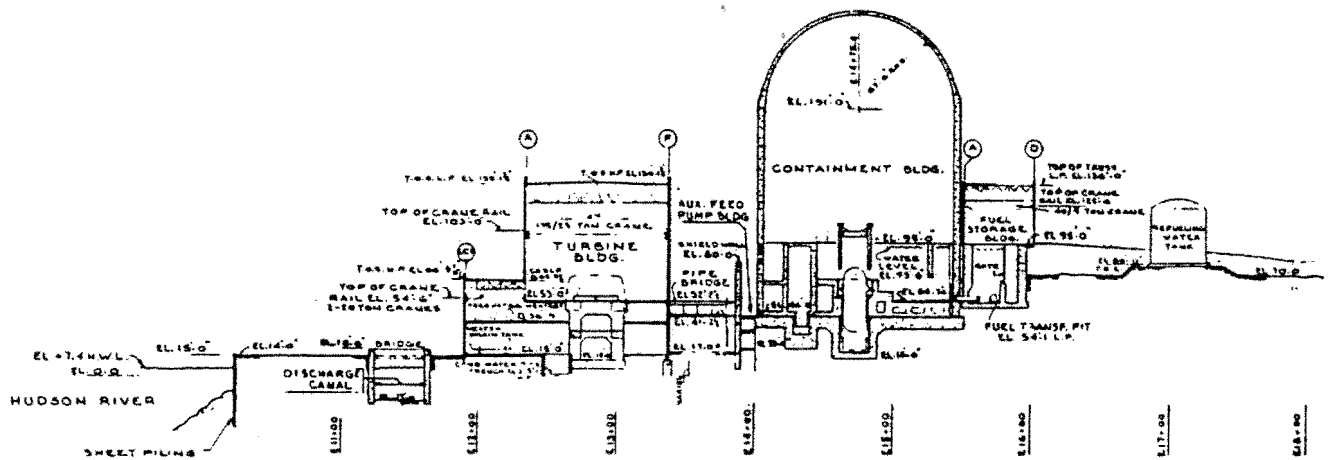


INDIAN POINT 3		FSAR UPDATE	
AERIAL PHOTOGRAPH AT INDIAN POINT SITE AND SURROUNDING AREA			
REV. 0	JULY, 1982	FIGURE NO.	1.2-1




INDIAN POINT 3	FSAR UPDATE
PLOT PLAN OF THE INDIAN POINT SITE	
REV. 1	JULY, 1984
FIGURE NO.	1.2-2

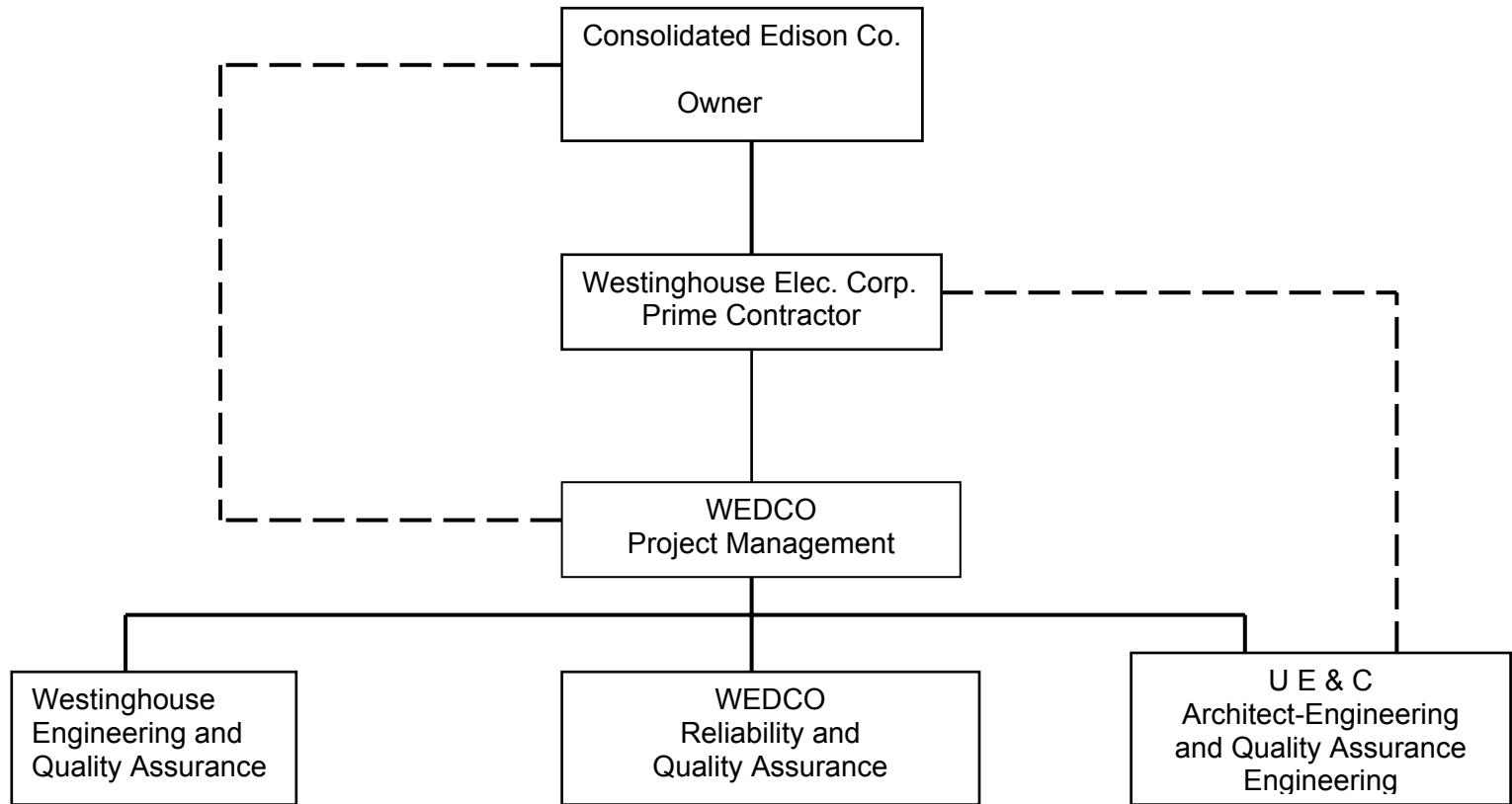


PROFILE LOOKING NORTH AT N 60+00  
SCALE: 1" = 50'-0"

NOTE:  
DWG. FOR SYSTEMS DESCRIPTION BOOKLET ONLY  
NOT A CONSTRUCTION DWG.



INDIAN POINT 3		FSAR UPDATE	
PROFILE LOOKING NORTH THRU TURBINE, CONTAINMENT AND FUEL STORAGE BUILDINGS			
REV. 0	JULY, 1982	FIGURE NO.	1.2-4

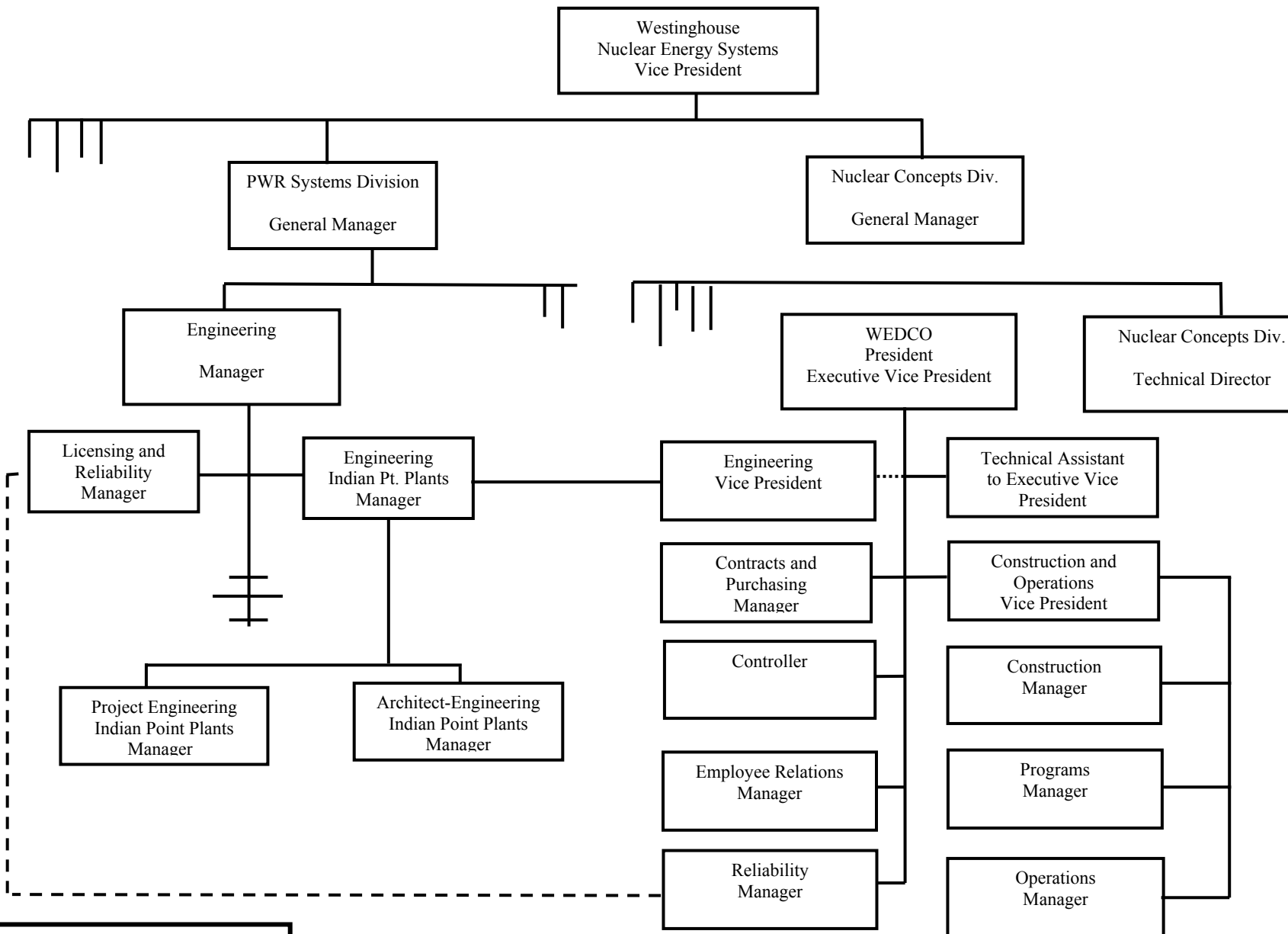


INDIAN POINT 3 FSAR UPDATE

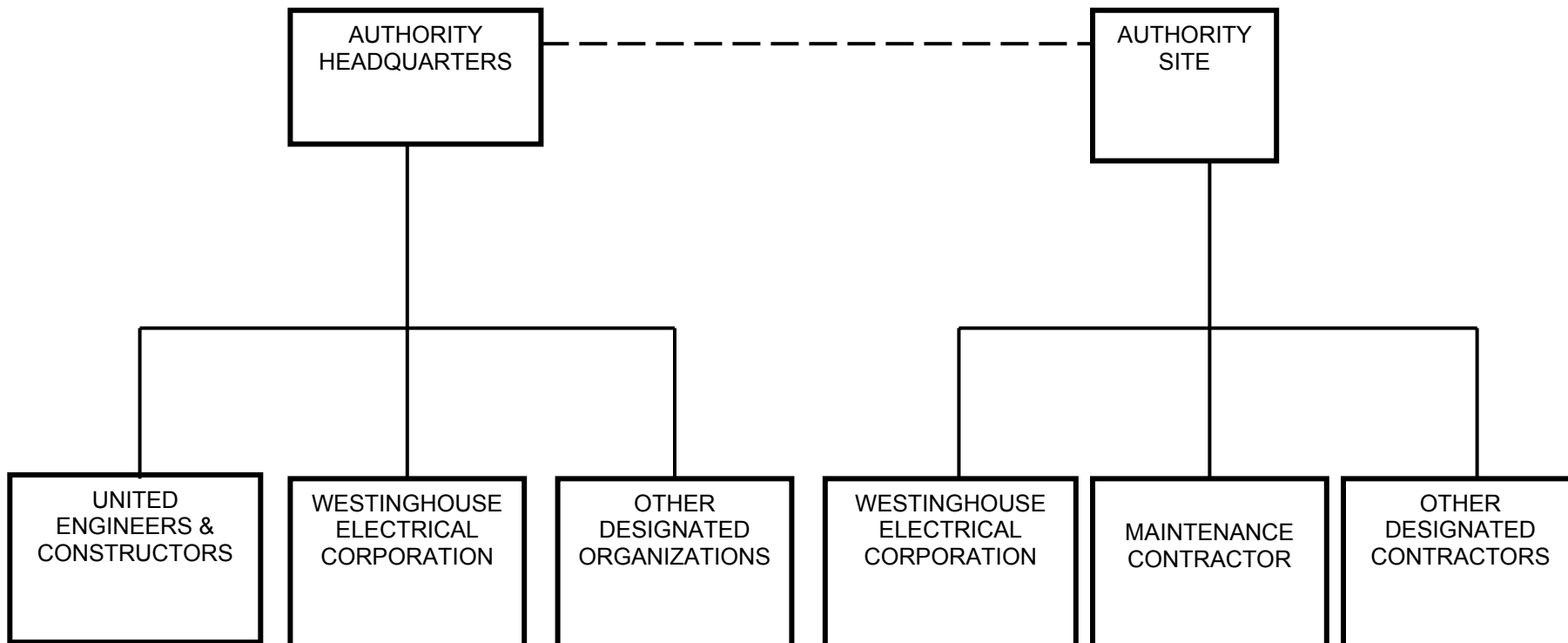
INDIAN POINT 3  
 CONTRACTOR RELATIONSHIPS  
 (DESIGN AND CONSTRUCTION)  
 [Historical Information]

REV. 0 JULY, 1982

FIGURE NO. 1.6-1



**INDIAN POINT 3 FSAR UPDATE**  
 WESTINGHOUSE - WEDCO  
 INDIAN POINT PROJECT ORGANIZATION  
 (DURING DESIGN AND CONSTRUCTION)  
 [Historical Information]  
 REV. 0 JULY 1982 FIGURE NO. 1.6-2



INDIAN POINT 3 FSAR UPDATE

INDIAN POINT 3  
 CONTRACTOR FUNCTIONAL RELATIONSHIPS -  
 (OPERATING PHASE)  
 [Historical Information]

REV. 0 JULY, 1982 FIGURE NO. 1.6-3