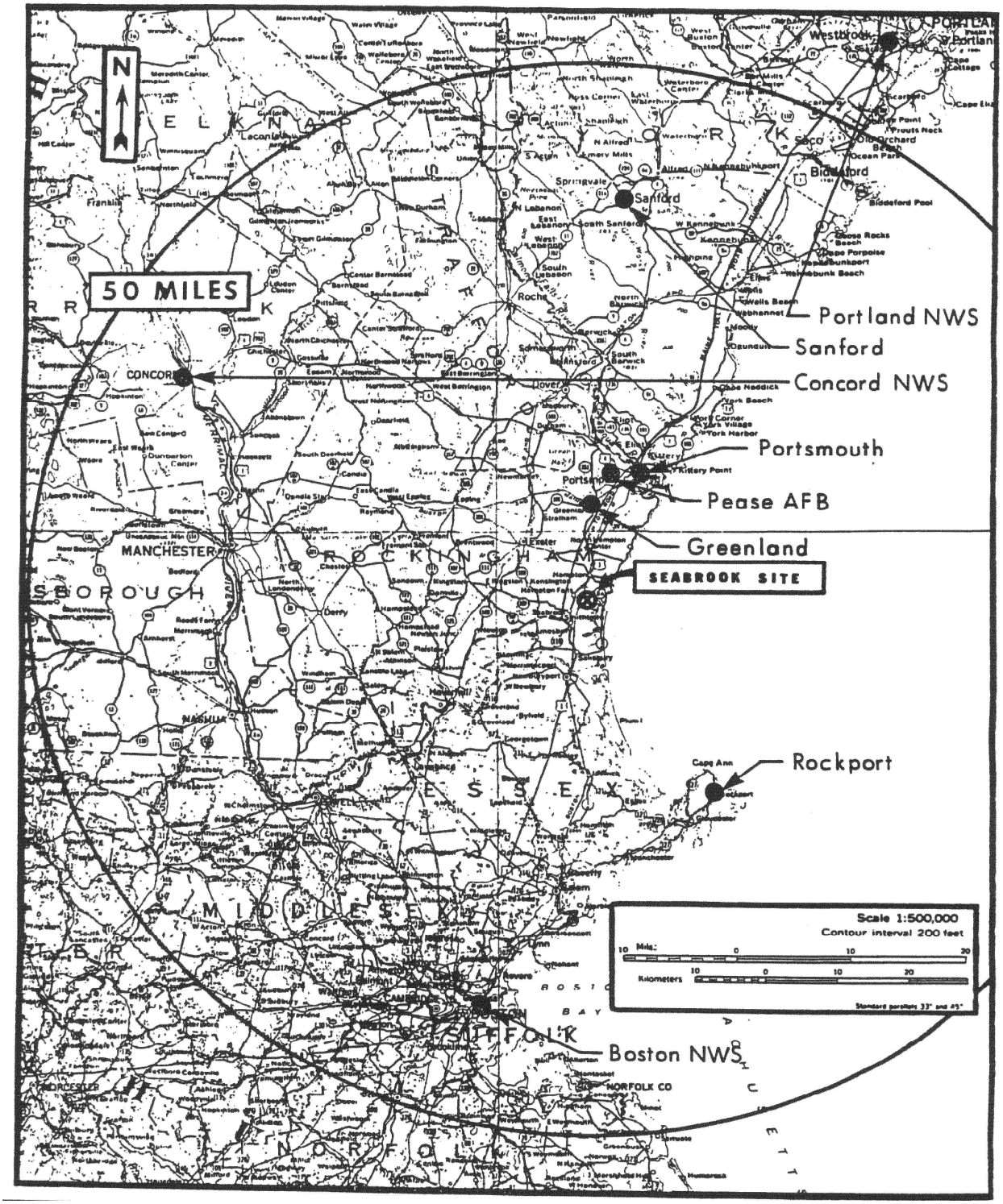

SEABROOK STATION UPDATED FINAL SAFETY ANALYSIS REPORT	Seabrook Site – 50 Mile Radius Regional Climatological Data Stations	
		Figure 2.3-1

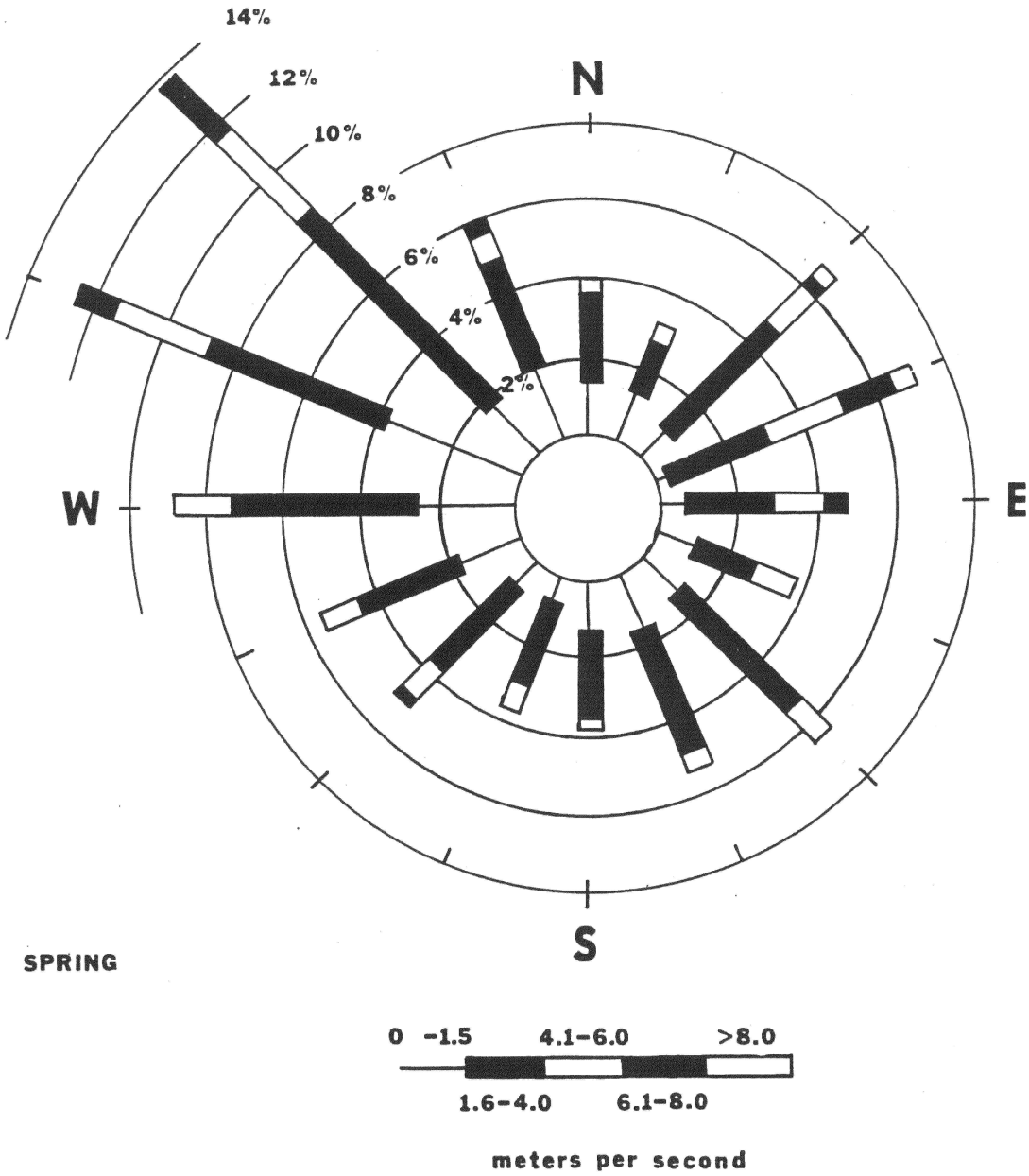

SEABROOK STATION UPDATED FINAL SAFETY ANALYSIS REPORT	Spring Wind Rose for the 30 ft. Level (March 1972 – May 1972)	
		Figure 2.3-2

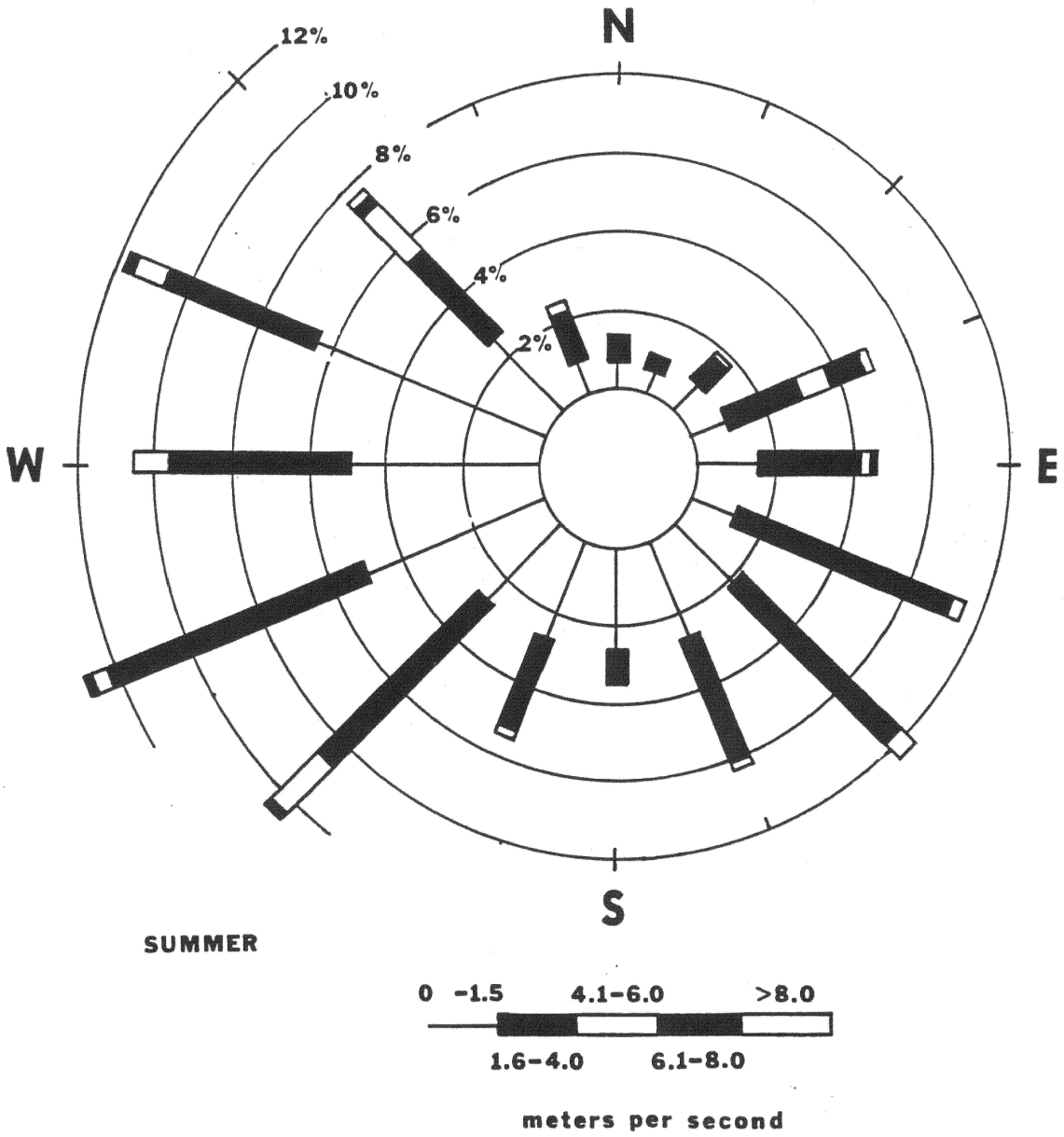

SEABROOK STATION UPDATED FINAL SAFETY ANALYSIS REPORT	Summer Wind Rose for the 30 ft. Level (June 1972 – August 1972)	
		Figure 2.3-3

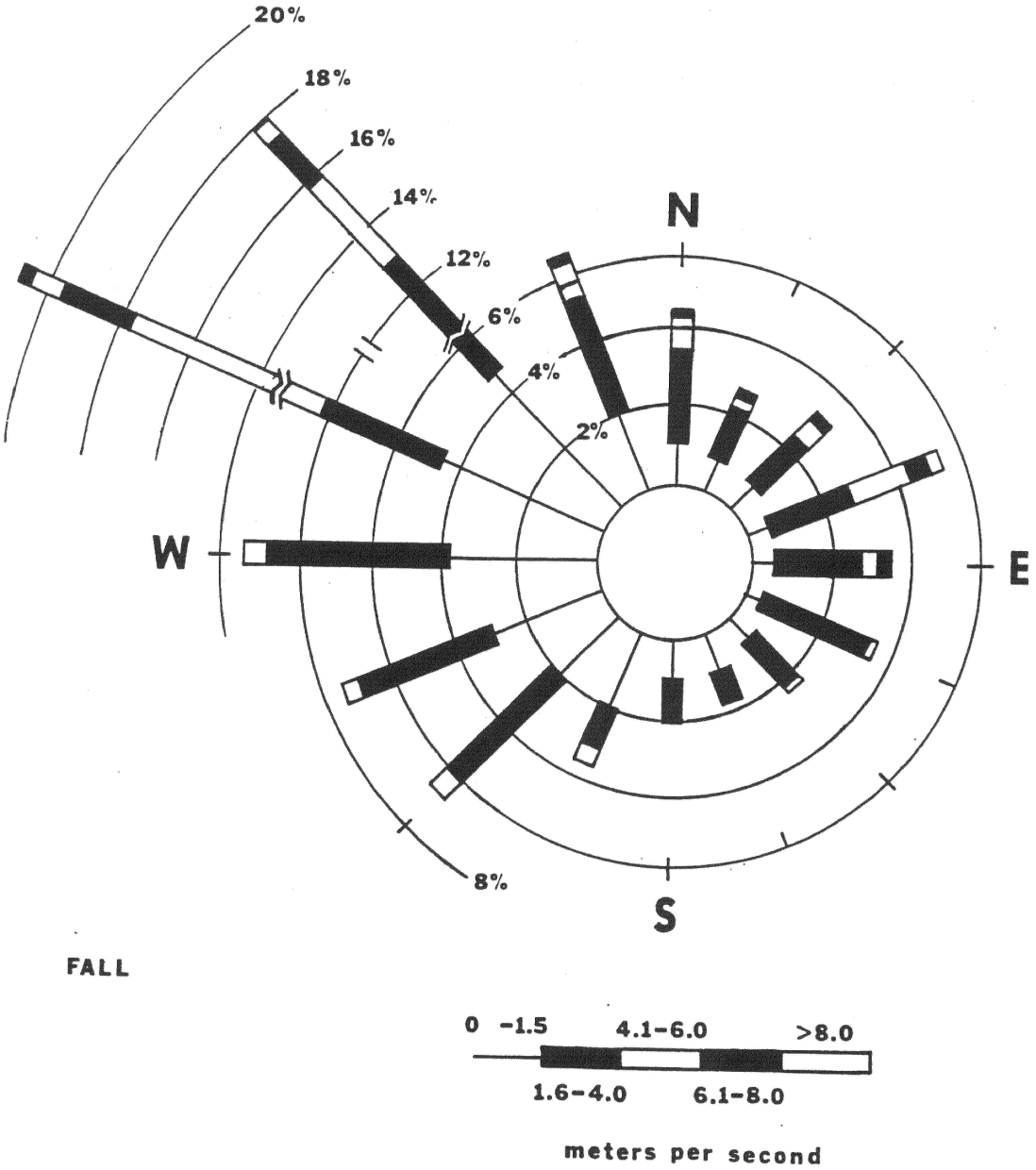

SEABROOK STATION UPDATED FINAL SAFETY ANALYSIS REPORT	Fall Wind Rose for the 30 ft. Level (November 1971 and September, October 1972)	
		Figure 2.3-4

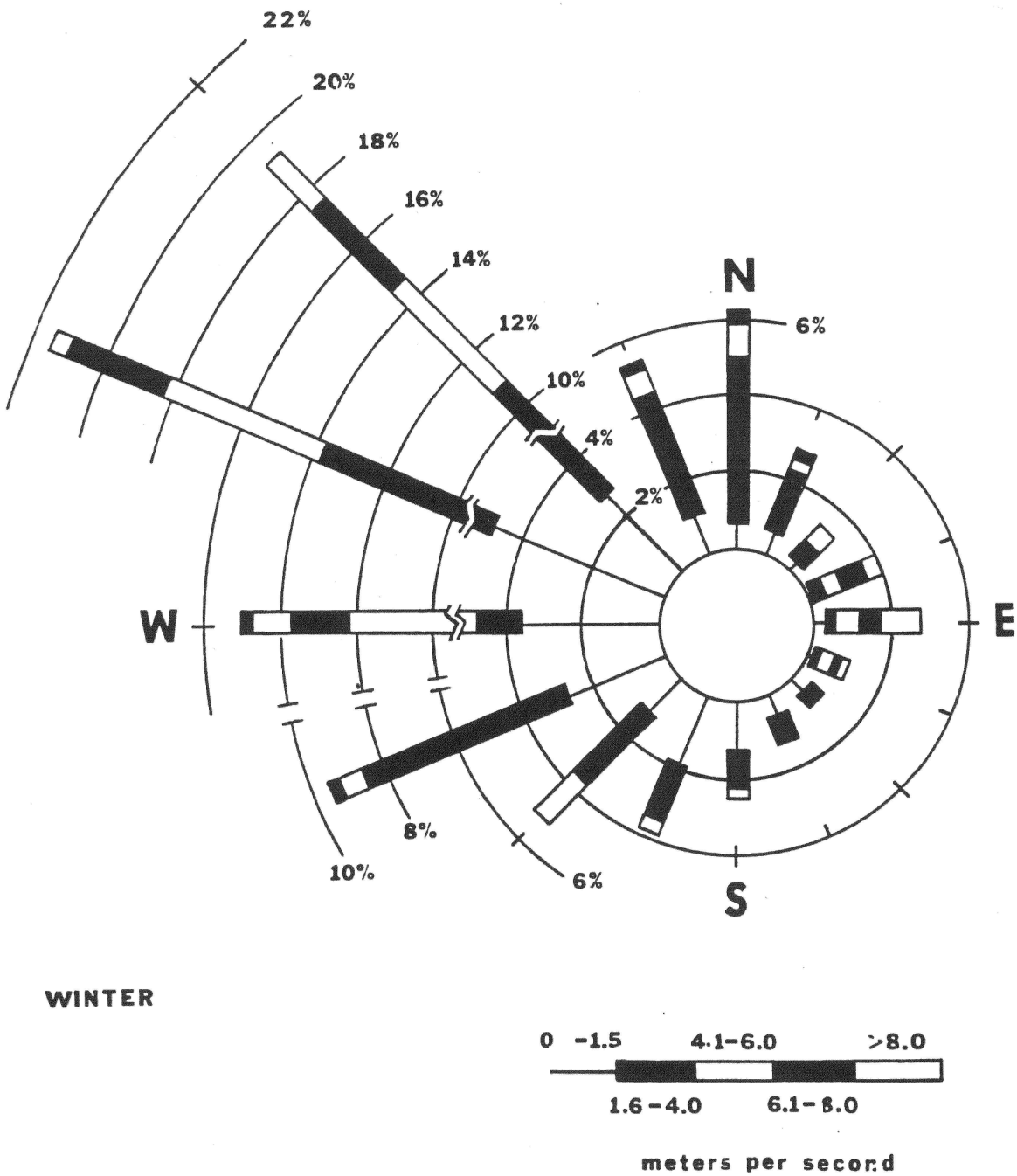

SEABROOK STATION UPDATED FINAL SAFETY ANALYSIS REPORT	Winter Wind Rose for the 30 ft. Level (December 1971 – February 1972)	
		Figure 2.3-5

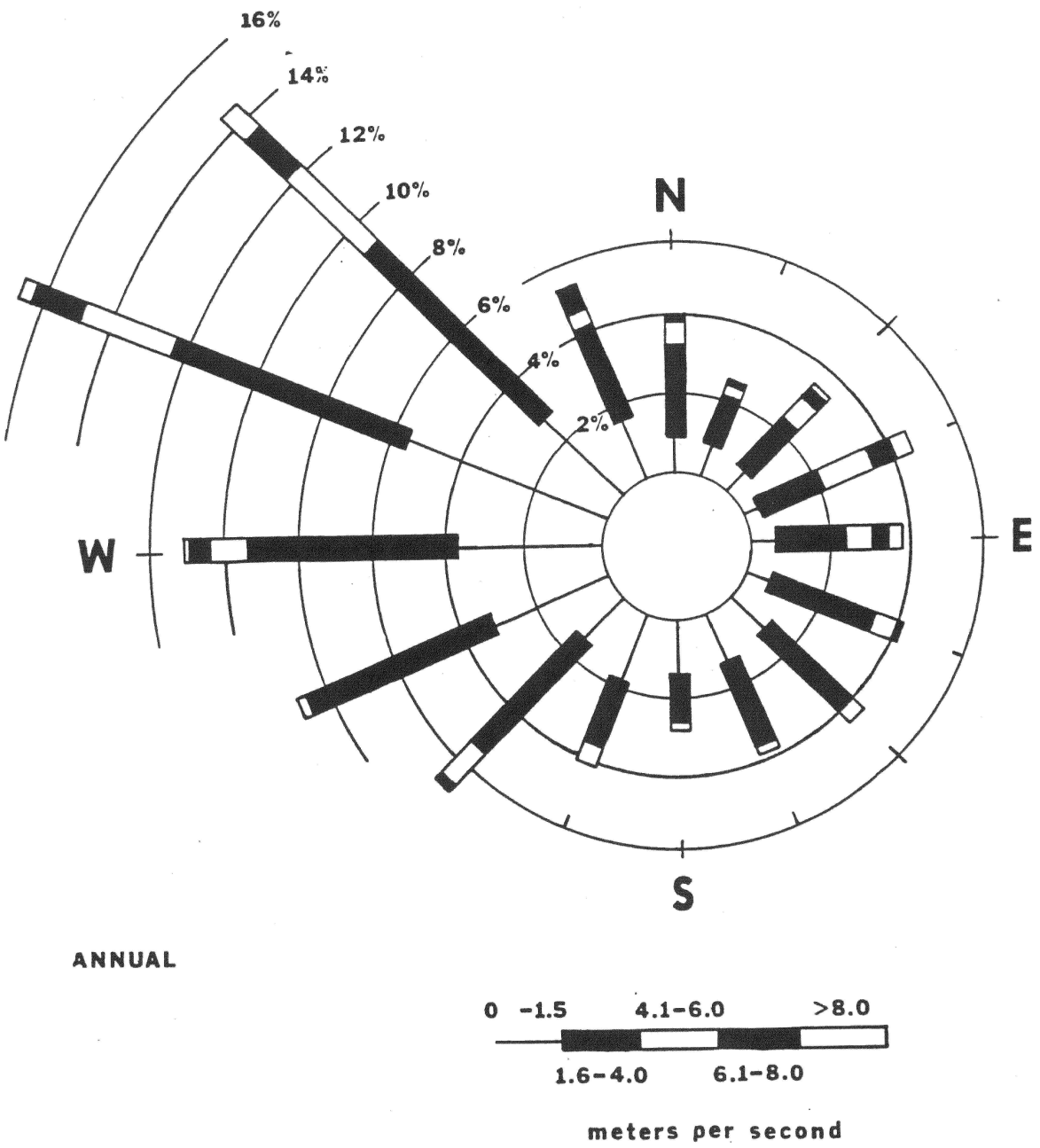

SEABROOK STATION UPDATED FINAL SAFETY ANALYSIS REPORT	Annual Wind Rose for the 30 ft. Level (November 1971 – October 1972)	
		Figure 2.3-6

SEABROOK STATION UPDATED FINAL SAFETY ANALYSIS REPORT	Topographic Map within a Five Mile Radius of the Seabrook Site	
		Figure 2.3-7



SEABROOK STATION UPDATED FINAL SAFETY ANALYSIS REPORT	Terrain Cross Section [2 Sheets]	
		Figure 2.3-8, Sh. 1 of 2



SEABROOK STATION UPDATED FINAL SAFETY ANALYSIS REPORT	Terrain Cross Section [2 Sheets]	
		Figure 2.3-8, Sh. 2 of 2

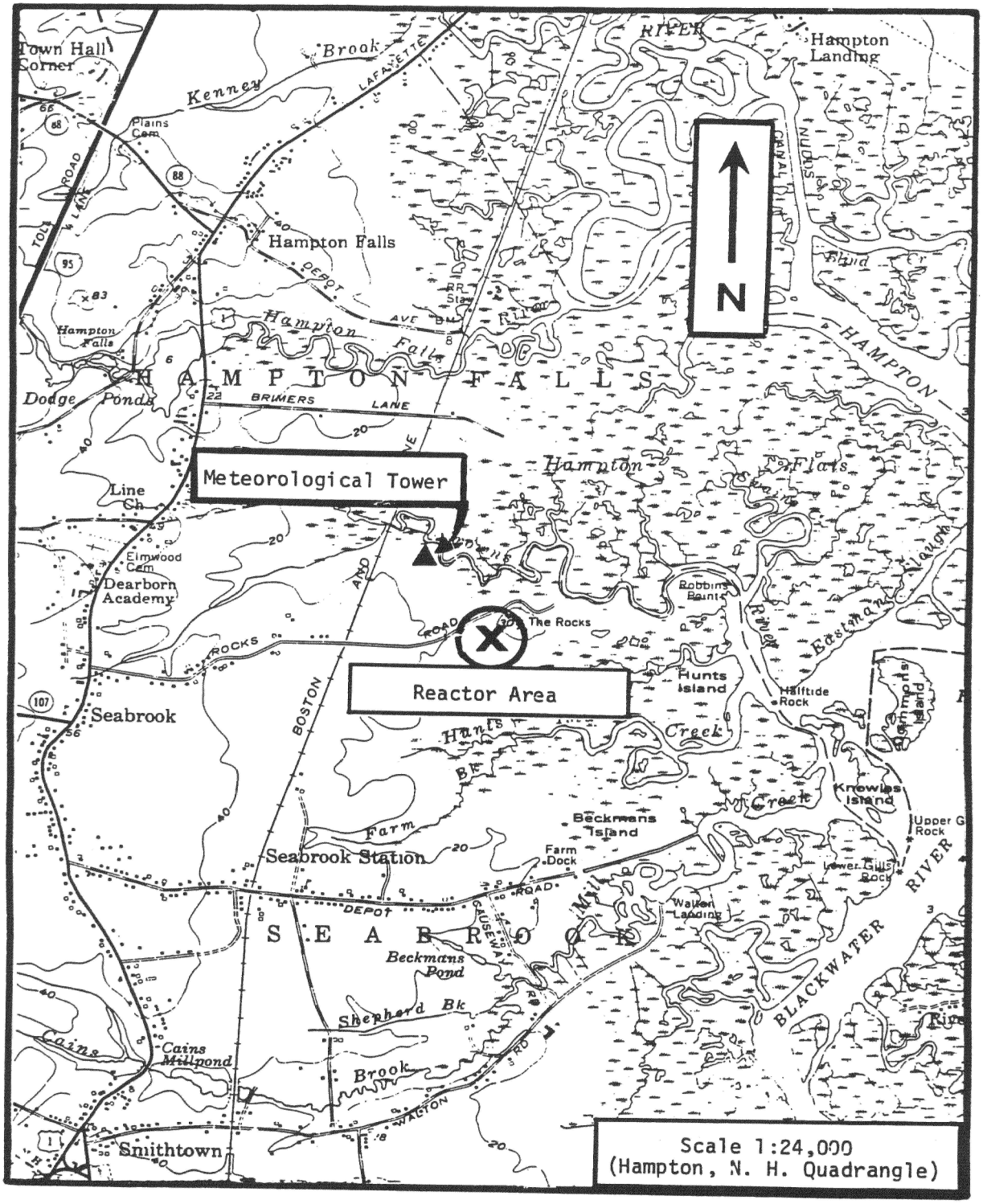

SEABROOK STATION UPDATED FINAL SAFETY ANALYSIS REPORT	Topographic Map Showing the Location of the Meteorological Tower with Respect to the Reactor Area	
		Figure 2.3-9

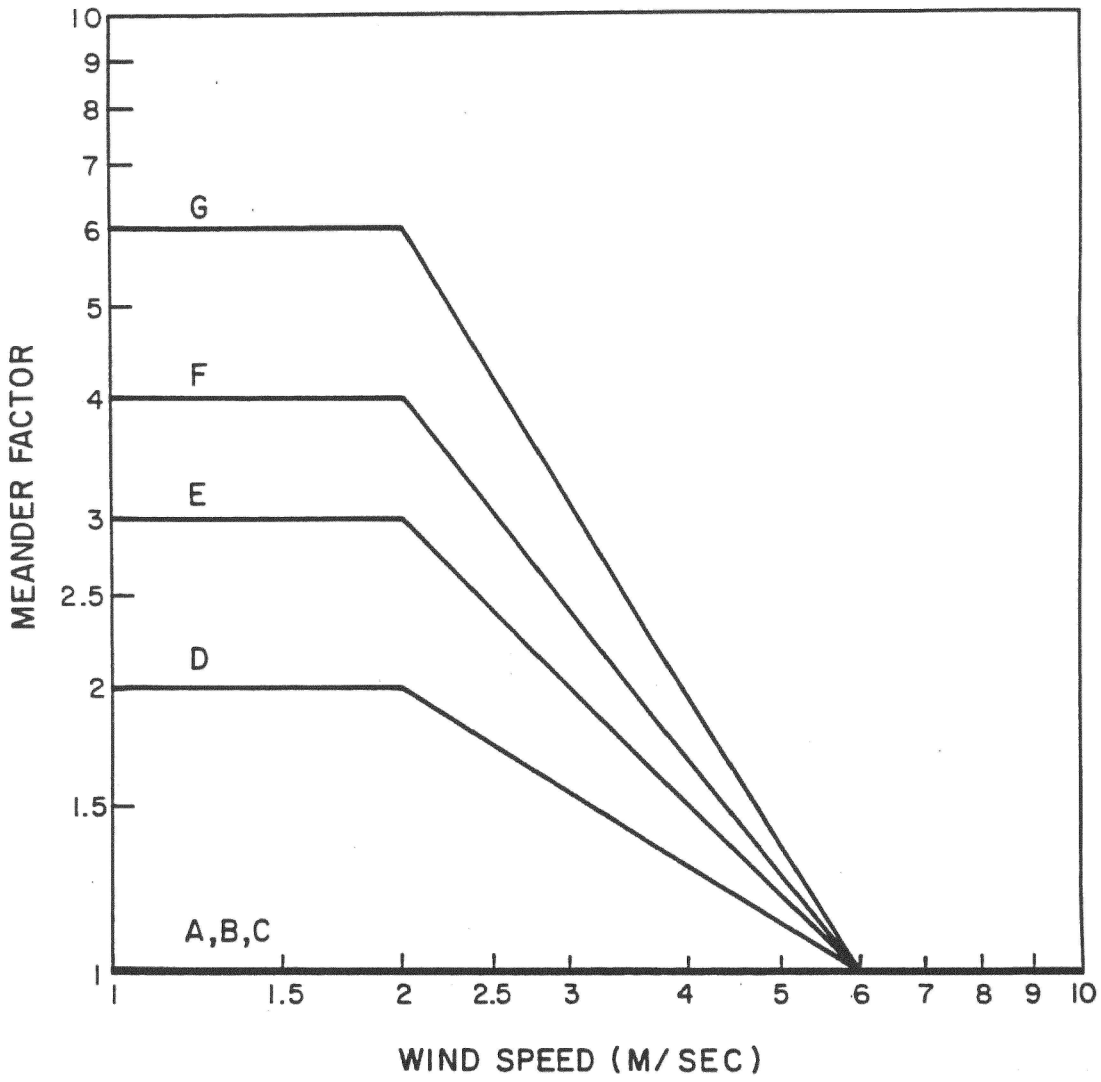

MEANDER FACTOR IS VALID UP TO 800 METERS FROM SOURCE.

SEABROOK STATION UPDATED FINAL SAFETY ANALYSIS REPORT	Meander as a Function of Wind Speed and Stability	
		Figure 2.3-10

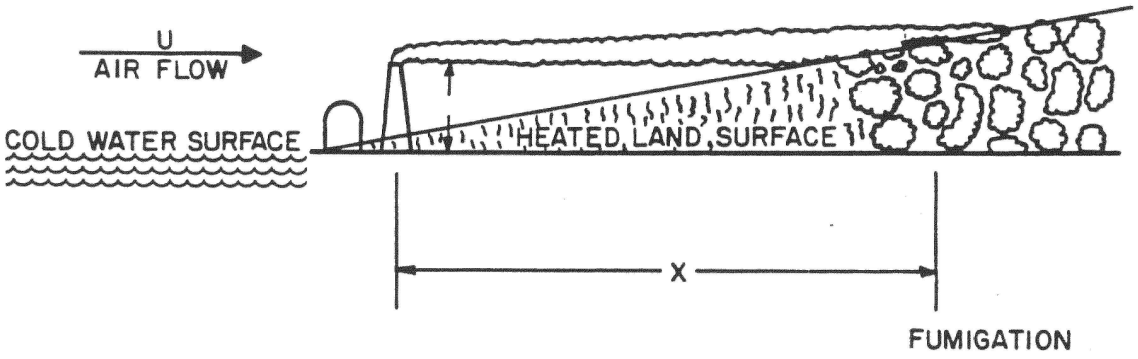

SEABROOK STATION UPDATED FINAL SAFETY ANALYSIS REPORT	Plume and TIBL Interaction	
		Figure 2.3-11