Document Transmittal

WENCK

Responsive partner.
Exceptional outcomes.

To Dominick Orlando
Senior Project Manager
Materials Decommissioning Branch
Division of Decommissioning, Uranium
Recovery and Waste Programs
Office of Nuclear Material Safety
And Safeguards
Mail Stop T-5A10
11545 Rockville Pike
Rockville, MD 20852

From Chris Lidstone
Phone 970-223-4705
Date March 29, 2019

We Are Transmitting Via

☐ Courier ☐ UPS ☒ FedEx ☐ US Mail ☐ Other _____

☐ Shop Drawings ☐ Prints ☐ Plans ☐ Report
☐ Samples ☐ Specifications ☐ Copy of Letter ☒ Change Order
☐ Other

Copies	*Date*	*Description*
1	3/26/19	Record Drawings for Wyoming Department of Environmental Quality, Land
		Quality Division American Nuclear Corporation Tailings Pond #1
		Interim Site Stabilization Plan

Transmitted as Indicated Below

☐ For Approval ☐ Approved as Submitted ☐ Resubmit ____ Copies for Approval
☐ For Your Use ☐ Approved as Noted ☐ Submit ____ Copies for Distribution
☐ As Requested ☐ Returned for Corrections ☐ Return ____ Corrected Prints
☐ For Review and Comment ☐ For Signature and Return ☐ Prints Returned After Loan
☐ For Bids Due _____ ☒ Your File

Remarks

Nick – Enclosed are the final as built drawings for ANC. This should represent our last submittal on the ANC Tailings Stabilization Plan. Snow conditions on site have precluded seeding thus far. We hope to get the site seeded in the next two weeks. Please notify Muthu and myself when you receive this.

RECORD DRAWINGS FOR
Wyoming Department of Environmental Quality
Land Quality Division
American Nuclear Corporation (ANC) Tailings Pond #1
Interim Site Stabilization Plan

CLIENT:

WYOMING DEPARTMENT OF
ENVIRONMENTAL QUALITY
LAND QUALITY DIVISION
200 WEST 17TH ST., SUITE 10
CHEYENNE, WY 82002

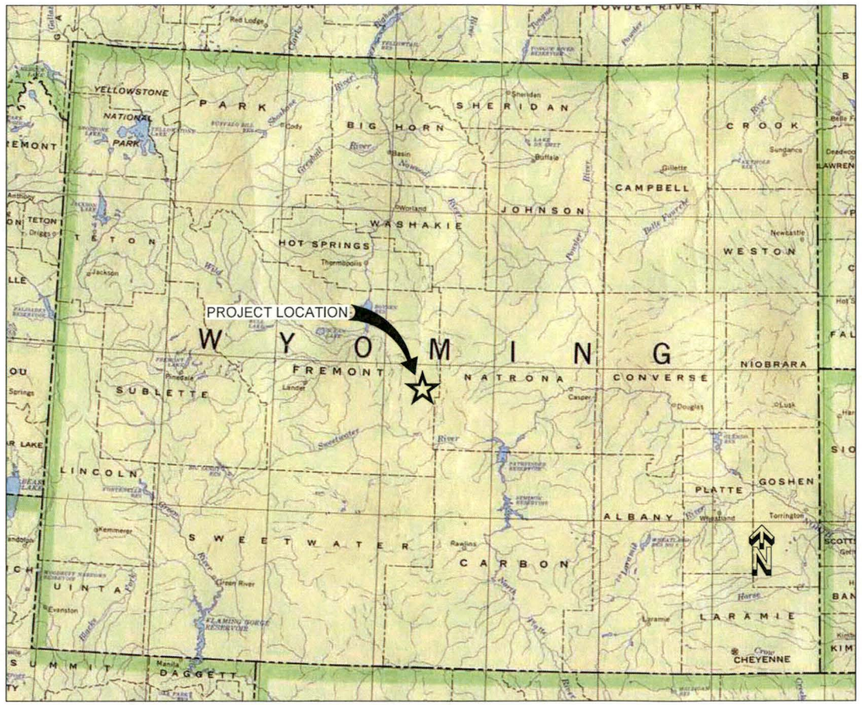

INDEX MAP

ENGINEER:

LIDSTONE AND ASSOCIATES - A WENCK COMPANY
4025 AUTOMATION WAY, BLDG. E
FORT COLLINS, COLORADO 80525

Lidstone and Associates, Inc.
WENCK ASSOCIATES
Lidstone and Associates - A Wenck Company

PROFESSIONAL GEOLOGIST
CHRISTOPHER D. LIDSTONE
PG 2259
3/26/19
WYOMING

RECORD DRAWING

THIS RECORD DRAWING HAS BEEN PREPARED IN PART, BASED UPON INFORMATION FURNISHED BY OTHERS. WHILE THIS INFORMATION IS BELEIVED TO BE RELIABLE, LIDSTONE AND ASSOCIATES - A WENCK COMPANY, CANNOT ASSURE ITS ACCURACY, AND THUS IS NOT RESPONSIBLE FOR THE ACCURACY OF THIS RECORD DRAWING OR ANY ERRORS OR OMISSIONS WHICH MAY HAVE BEEN INCORPORATED INTO IT AS A RESULT. THOSE RELYING ON THIS RECORD DOCUMENT ARE ADVISED TO OBTAIN INDEPENDENT VERIFICATION OF ITS ACCURACY BEFORE APPLYING IT FOR ANY PURPOSE.

PREPARED BY: M. Jaw DATE: 3-26-19

PROJECT CONSTRUCTION TEAM

M. K. WEEDEN CONSTRUCTION, INC.	GENERAL CONTRACTOR
LIDSTONE AND ASSOCIATES, INC. - A WENCK COMPANY	ENGINEER
WYOMING DEQ - LAND QUALITY DIVISION	OWNER / FUNDING AGENCY

RECORD DRAWINGS

SHEET INDEX

SHEET NO.	SHEET TITLE
G-001	COVER SHEET
G-002	PRE-RECLAMATION TOPOGRAPHY
G-003	SURFACE READINGS (UR)
C-101	PLAN VIEW (AERIAL)
C-102	PLAN VIEW (CONTOURS)
C-201	DRAINAGE CHANNEL PROFILES AND SECTION VIEWS
C-202	CROSS-SECTIONS
C-601	AS-BUILT CHANNEL GRADING OVERALL SITE PLAN
C-602	AS-BUILT WEST CHANNEL PLAN AND PROFILE
C-603	AS-BUILT EAST CHANNEL PLAN AND PROFILE
C-604	DROP STRUCTURE DETAILS
C-605	GRADE CONTROL DETAILS

Plot Date & Time: 20 March 2019 3:17 PM

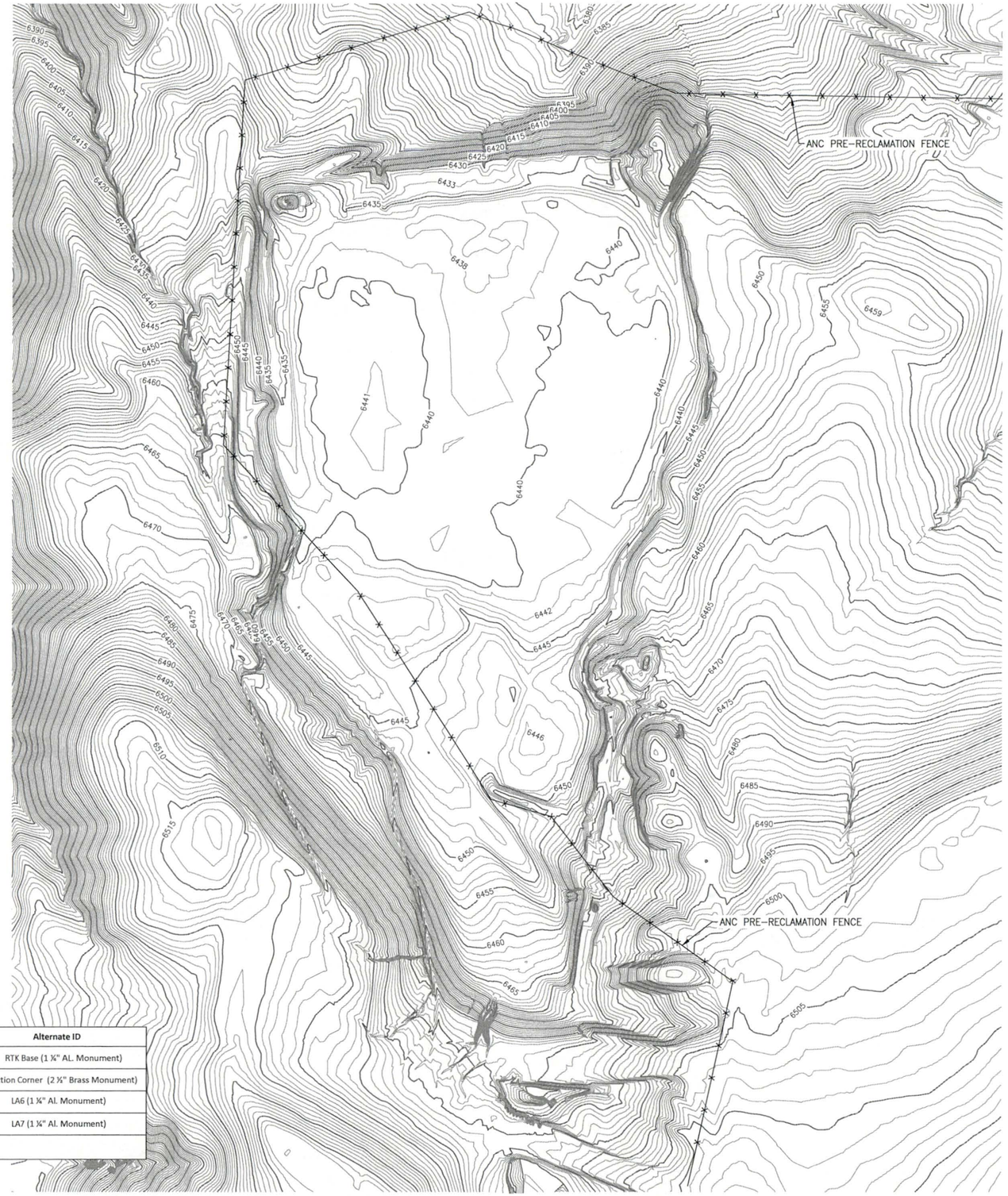

RECORD DRAWING

THIS RECORD DRAWING HAS BEEN PREPARED IN PART, BASED UPON INFORMATION FURNISHED BY OTHERS. WHILE THIS INFORMATION IS BELEIVED TO BE RELIABLE, LIDSTONE AND ASSOCIATES - A WENCK COMPANY, CANNOT ASSURE ITS ACCURACY, AND THUS IS NOT RESPONSIBLE FOR THE ACCURACY OF THIS RECORD DRAWING OR ANY ERRORS OR OMISSIONS WHICH MAY HAVE BEEN INCORPORATED INTO IT AS A RESULT. THOSE RELYING ON THIS RECORD DOCUMENT ARE ADVISED TO OBTAIN INDEPENDENT VERIFICATION OF ITS ACCURACY BEFORE APPLYING IT FOR ANY PURPOSE.

PREPARED BY: [illegible] DATE: 3-26-19

SURVEY CONTROL

Control Point	Northing (ft.)	Easting (ft.)	Elevation (ft.)	Alternate ID
100	842337.62	2267049.72	6,440.42	RTK Base (1 ¼" AL. Monument)
4	838892.82	2267472.38	6,503.57	Section Corner (2 ½" Brass Monument)
6	843872.93	2267073.75	6,387.96	LA6 (1 ¼" Al. Monument)
7	843080.18	2263245.55	6,435.19	LA7 (1 ¼" Al. Monument)
PROJECTION: NONE (LOCAL TVA)				

TOPOGRAPHY FROM AERIAL FLIGHT BY:
DATA MAP DIGITAL SERVICES
DATE: AUGUST 20, 2015
CONTROL SET BY AVI P.C., CHEYENNE, WY

N

0 150' 300'

CONTOUR INTERVAL: 1 FT

REV	REVISION DESCRIPTION	DWN	APP	REV DATE
	RECORD DRAWINGS			8/01/2018

CLIENT

WYOMING DEPARTMENT OF ENVIRONMENTAL QUALITY
LAND QUALITY DIVISION

PRIME CONSULTANT

Lidstone and Associates, Inc.
WENCK
Responsive partner, Exceptional outcomes

SUB CONSULTANT

SEAL

PROJECT TITLE

AMERICAN NUCLEAR CORPORATION
TP-1 INTERIM STABILIZATION PLAN

SHEET TITLE

PRE-RECLAMATION TOPOGRAPHY

DWN BY	CHK'D	APP'D	DWG DATE 8/1/18
DJW	CMJ	CDL	SCALE 1" = 150'

PROJECT NO.	SHEET NO.	REV NO.
WYDEQ104	G-002	

Z:\project\WYDEQ\104\TASK ORDER 3\CAD\RECORDS\G-002_PRE RECLAMATION TOPO.dwg

ANC TASK ORDER 4- SITE STABILIZATION

PRE-RECLAMATION RADIOLOGIC SURVEY

Lidstone and Associates - A Wenck Company

MAY 2018



ANC TASK ORDER 4- SITE STABILIZATION

POST-RECLAMATION RADIOLOGIC SURVEY

Lidstone and Associates - A Wenck Company

MAY 2018

N

0 150' 300'

SCALE: 1" = 150'

REV	REVISION DESCRIPTION	DWN	APP	REV DATE

CLIENT

WYOMING DEPARTMENT OF ENVIRONMENTAL QUALITY
LAND QUALITY DIVISION

PRIME CONSULTANT

Lidstone and Associates, Inc.

WENCK

Responsive partner, Exceptional outcomes

SUB CONSULTANT

PROJECT TITLE

AMERICAN NUCLEAR CORPORATION
TP-1 INTERIM STABALIZATION PLAN

SHEET TITLE

RADIOMETRIC SURVEY (uR/Hr)

DWN BY	CHK'D	APP'D	DWG DATE 7/17/18
NRA	CMJ	CDL	SCALE 1" = 150'

PROJECT NO.	SHEET NO.	REV NO.
WYDEQ104	G-003	

Plot Date & Time: 20 March 2018 8:54 AM

Z:\project\WYDEQ104\TASK ORDER 3\CAD\RECORD\G-003_RADIOMETRIC-SURVEY.dwg

Plot Date & Time: 22 March 2019 11:15 AM

IMAGERY FROM AERIAL FLIGHT BY:
WENCK ASSOCIATES
DATE: JUNE 2018

RECORD DRAWING

THIS RECORD DRAWING HAS BEEN PREPARED IN PART, BASED UPON INFORMATION FURNISHED BY OTHERS. WHILE THIS INFORMATION IS BELEIVED TO BE RELIABLE, LIDSTONE AND ASSOCIATES - A WENCK COMPANY, CANNOT ASSURE ITS ACCURACY, AND THUS IS NOT RESPONSIBLE FOR THE ACCURACY OF THIS RECORD DRAWING OR ANY ERRORS OR OMISSIONS WHICH MAY HAVE BEEN INCORPORATED INTO IT AS A RESULT. THOSE RELYING ON THIS RECORD DOCUMENT ARE ADVISED TO OBTAIN INDEPENDENT VERIFICATION OF ITS ACCURACY BEFORE APPLYING IT FOR ANY PURPOSE.

PREPARED BY: M. Jun DATE: 3-26-19

REV	REVISION DESCRIPTION	DWN	APP	REV DATE
	RECORD DRAWINGS			8/01/2018

CLIENT

WYOMING DEPARTMENT OF
ENVIRONMENTAL QUALITY
LAND QUALITY DIVISION

PRIME CONSULTANT

Lidstone and Associates, Inc.
WENCK
Responsive partner, Exceptional outcomes

SUB CONSULTANT

PROJECT TITLE

AMERICAN NUCLEAR CORPORATION
TP-1 INTERIM STABILIZATION PLAN

SHEET TITLE

POST RECLAMATION AS-BUILT
PLAN VIEW (AERIAL)
ANC TP-1

DWN BY	CHK'D	APP'D	DWG DATE 3/22/19
DJW	CMJ	CDL	SCALE 1" = 250'

PROJECT NO.	SHEET NO.	REV NO.
WYDEQ104	C-101	

Z:\project\WYDEQ104\TASK ORDER 3\CAD\RECORD\C-101_PLAN VIEW AERIAL.dwg

Plot Date & Time: 26 March 2019 11:10 AM

Z:\projects\WYDEQ104\WSK ORDER 3\CAD\RECORD\C-102_PLAN VIEW CONTOURS.dwg

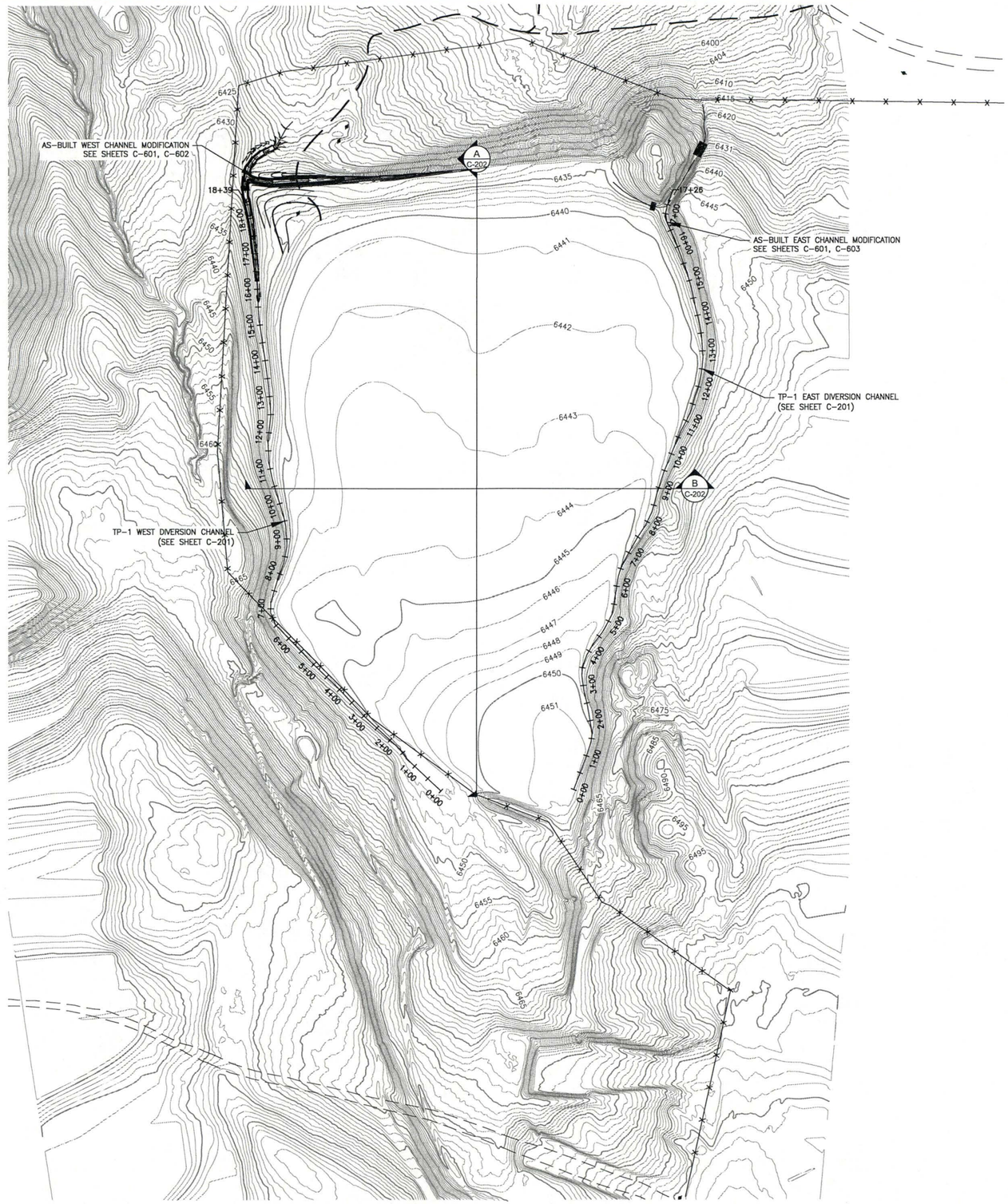

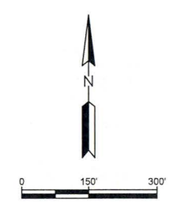

CONTOUR INTERVAL: 1 FT

TOPOGRAPHY FROM AERIAL FLIGHT BY:
WENCK ASSOCIATES
DATE: JUNE 2018

RECORD DRAWING

THIS RECORD DRAWING HAS BEEN PREPARED IN PART, BASED UPON INFORMATION FURNISHED BY OTHERS. WHILE THIS INFORMATION IS BELEIVED TO BE RELIABLE, LIDSTONE AND ASSOCIATES - A WENCK COMPANY, CANNOT ASSURE ITS ACCURACY, AND THUS IS NOT RESPONSIBLE FOR THE ACCURACY OF THIS RECORD DRAWING OR ANY ERRORS OR OMISSIONS WHICH MAY HAVE BEEN INCORPORATED INTO IT AS A RESULT. THOSE RELYING ON THIS RECORD DOCUMENT ARE ADVISED TO OBTAIN INDEPENDENT VERIFICATION OF ITS ACCURACY BEFORE APPLYING IT FOR ANY PURPOSE.

PREPARED BY: M. fm DATE: 3-26-19

REV	REVISION DESCRIPTION	DWN	APP	REV DATE
	RECORD DRAWINGS			8/01/2018

CLIENT

WYOMING DEPARTMENT OF ENVIRONMENTAL QUALITY
LAND QUALITY DIVISION

PRIME CONSULTANT

Lidstone and Associates, Inc.
WENCK
Responsive partner, Exceptional outcomes

SUB CONSULTANT

PROJECT TITLE

AMERICAN NUCLEAR CORPORATION
TP-1 INTERIM STABILIZATION PLAN

SHEET TITLE

POST RECLAMATION AS-BUILT
PLAN VIEW (CONTOURS)
ANC TP-1

DWN BY	CHK'D	APP'D	DWG DATE 3/26/19
DJW	CMJ	CDL	SCALE 1" = 150'

PROJECT NO.	SHEET NO.	REV NO.
WYDEQ104	C-102	

Plot Date & Time: 26 March 2019 10:42 AM

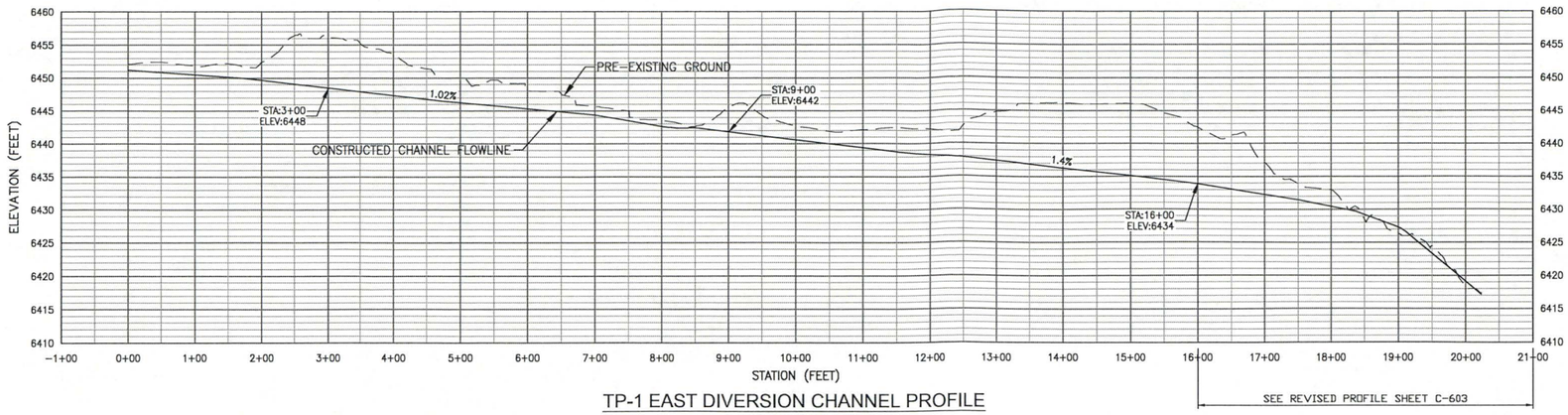

TP-1 EAST DIVERSION CHANNEL PROFILE
1"=100'H &1"=10V

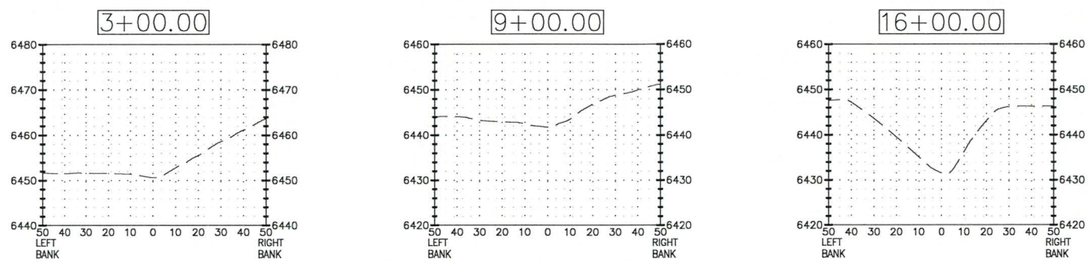

TP-1 EAST DIVERSION CHANNEL SECTION VIEWS
1"=30'H & 1"=15'V

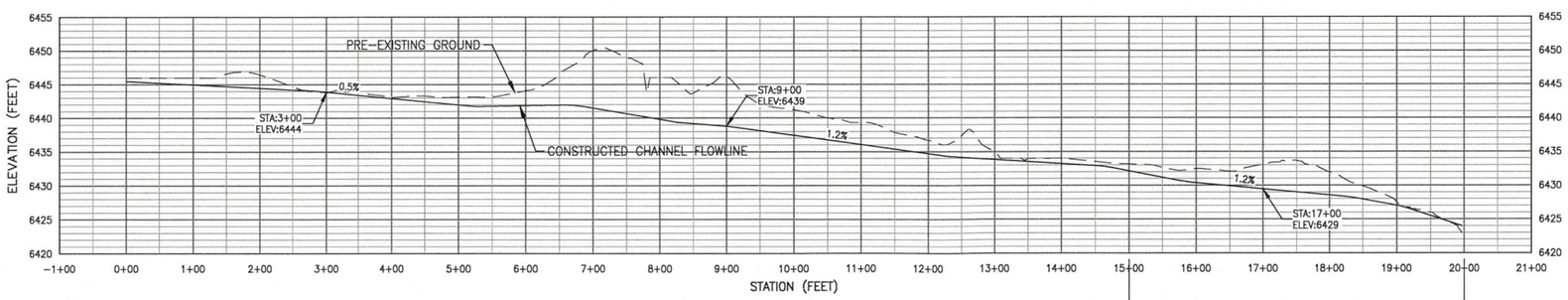

TP-1 WEST DIVERSION CHANNEL PROFILE
1"=100'H & 1"=10'V

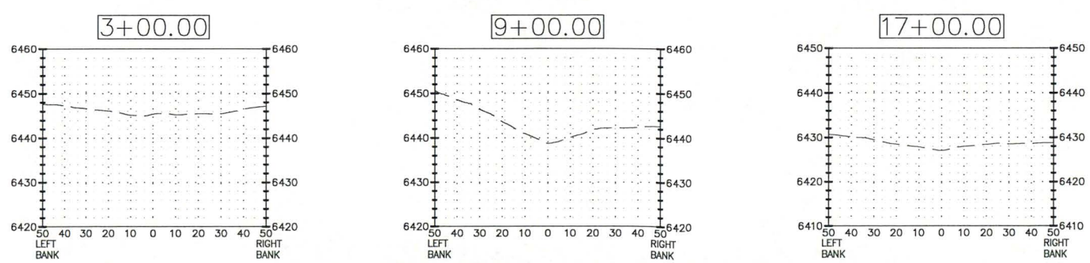

TP-1 WEST DIVERSION CHANNEL SECTION VIEWS
1"=30'H & 1"=15'V

RECORD DRAWING

THIS RECORD DRAWING HAS BEEN PREPARED IN PART, BASED UPON INFORMATION FURNISHED BY OTHERS. WHILE THIS INFORMATION IS BELEIVED TO BE RELIABLE, LIDSTONE AND ASSOCIATES - A WENCK COMPANY, CANNOT ASSURE ITS ACCURACY, AND THUS IS NOT RESPONSIBLE FOR THE ACCURACY OF THIS RECORD DRAWING OR ANY ERRORS OR OMISSIONS WHICH MAY HAVE BEEN INCORPORATED INTO IT AS A RESULT. THOSE RELYING ON THIS RECORD DOCUMENT ARE ADVISED TO OBTAIN INDEPENDENT VERIFICATION OF ITS ACCURACY BEFORE APPLYING IT FOR ANY PURPOSE.

PREPARED BY: M. Jun DATE: 3-26-19

REV	REVISION DESCRIPTION	DWN	APP	REV DATE
	RECORD DRAWINGS			7/16/2018

CLIENT

WYOMING DEPARTMENT OF ENVIRONMENTAL QUALITY
LAND QUALITY DIVISION

PRIME CONSULTANT

Lidstone and Associates Inc.
WENCK
Responsive partner, Exceptional outcomes

SUB CONSULTANT

PROJECT TITLE

TP-1 INTERIM STABILIZATION PLAN

SHEET TITLE

POST RECLAMATION AS-BUILT DRAINAGE CHANNEL PROFILES AND SECTION VIEWS – ANC TP-1

DWN BY	CHK'D	APP'D	DWG DATE	REV NO.
DJW	CMJ	CDL	3/20/19	

SCALE

PROJECT NO.	SHEET NO.
WYDEQ104	C-201

Z:\project\WYDEQ104\WSK ORDER 3\CAD\RECORD\C-201 & 202.dwg

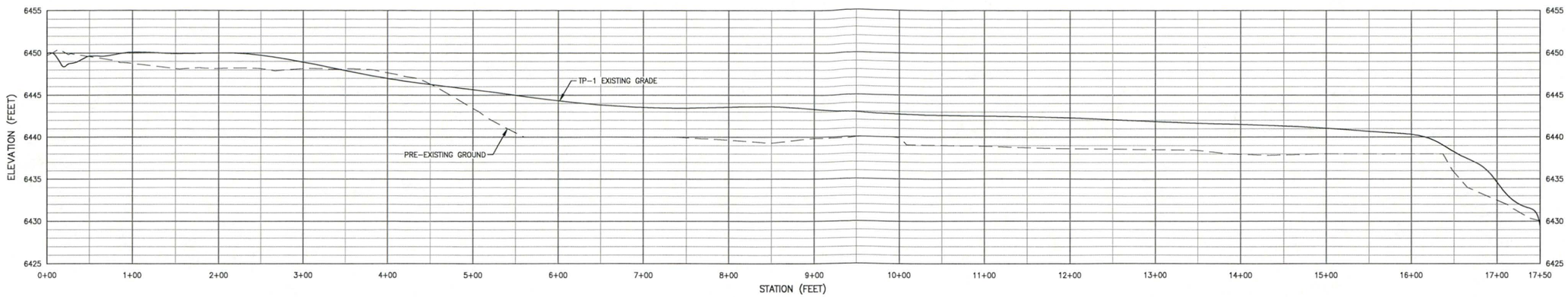

A C-202 SECTION
SCALE: 1" = 60' H, 1" = 6' V

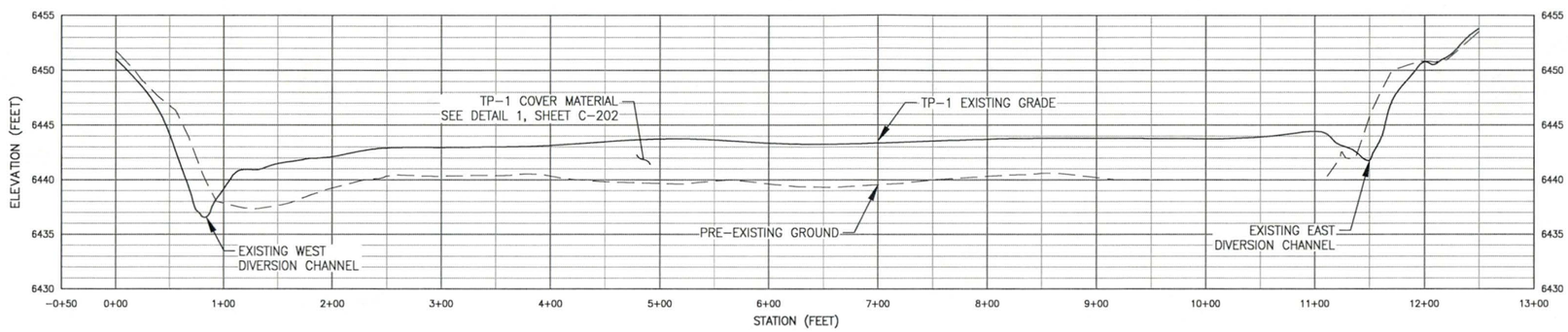

B C-202 SECTION
SCALE: 1" = 60' H, 1" = 6' V

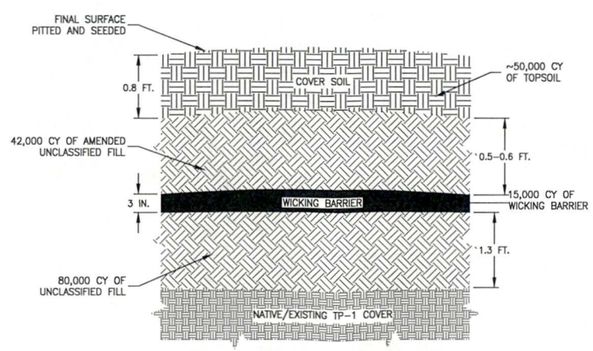

NOTE: MEASUREMENTS WERE FIELD VERIFIED

1 C-202 TP-1 COVER MATERIAL
NOT TO SCALE

RECORD DRAWING

THIS RECORD DRAWING HAS BEEN PREPARED IN PART, BASED UPON INFORMATION FURNISHED BY OTHERS. WHILE THIS INFORMATION IS BELEIVED TO BE RELIABLE, LIDSTONE AND ASSOCIATES - A WENCK COMPANY, CANNOT ASSURE ITS ACCURACY, AND THUS IS NOT RESPONSIBLE FOR THE ACCURACY OF THIS RECORD DRAWING OR ANY ERRORS OR OMISSIONS WHICH MAY HAVE BEEN INCORPORATED INTO IT AS A RESULT. THOSE RELYING ON THIS RECORD DOCUMENT ARE ADVISED TO OBTAIN INDEPENDENT VERIFICATION OF ITS ACCURACY BEFORE APPLYING IT FOR ANY PURPOSE.

PREPARED BY: M. [illegible] DATE: 3-26-19

REV	REVISION DESCRIPTION	DWN	APP	REV DATE
	RECORD DRAWINGS			7/31/2018

CLIENT
WYOMING DEPARTMENT OF ENVIRONMENTAL QUALITY
LAND QUALITY DIVISION

PRIME CONSULTANT
Lidstone and Associates, Inc.
WENCK
Responsive partner, Exceptional outcomes

SUB CONSULTANT

PROJECT TITLE
AMERICAN NUCLEAR CORPORATION
TP-1 INTERIM STABILIZATION PLAN

SHEET TITLE
POST RECLAMATION AS-BUILT
CROSS SECTIONS
ANC TP-1

DWN BY	CHK'D	APP'D	DWG DATE 3/20/19
DJW	CMJ	CDL	SCALE 1"=60'H & 1"=6'V

PROJECT NO.	SHEET NO.	REV NO.
WYDEQ104	C-202	

Plot Date & Time: 26 March 2019 10:42 AM

Z:\project\WYDEQ104\TASK ORDER 3\CAD\RECORD\C-201 & 202.dwg

Plot Date & Time: 26 March 2019 11:32 AM

Z:\project\WYDEQ104\TASK ORDER 3\CAD\RECORD\C-600_DITCH MODIFICATION.dwg

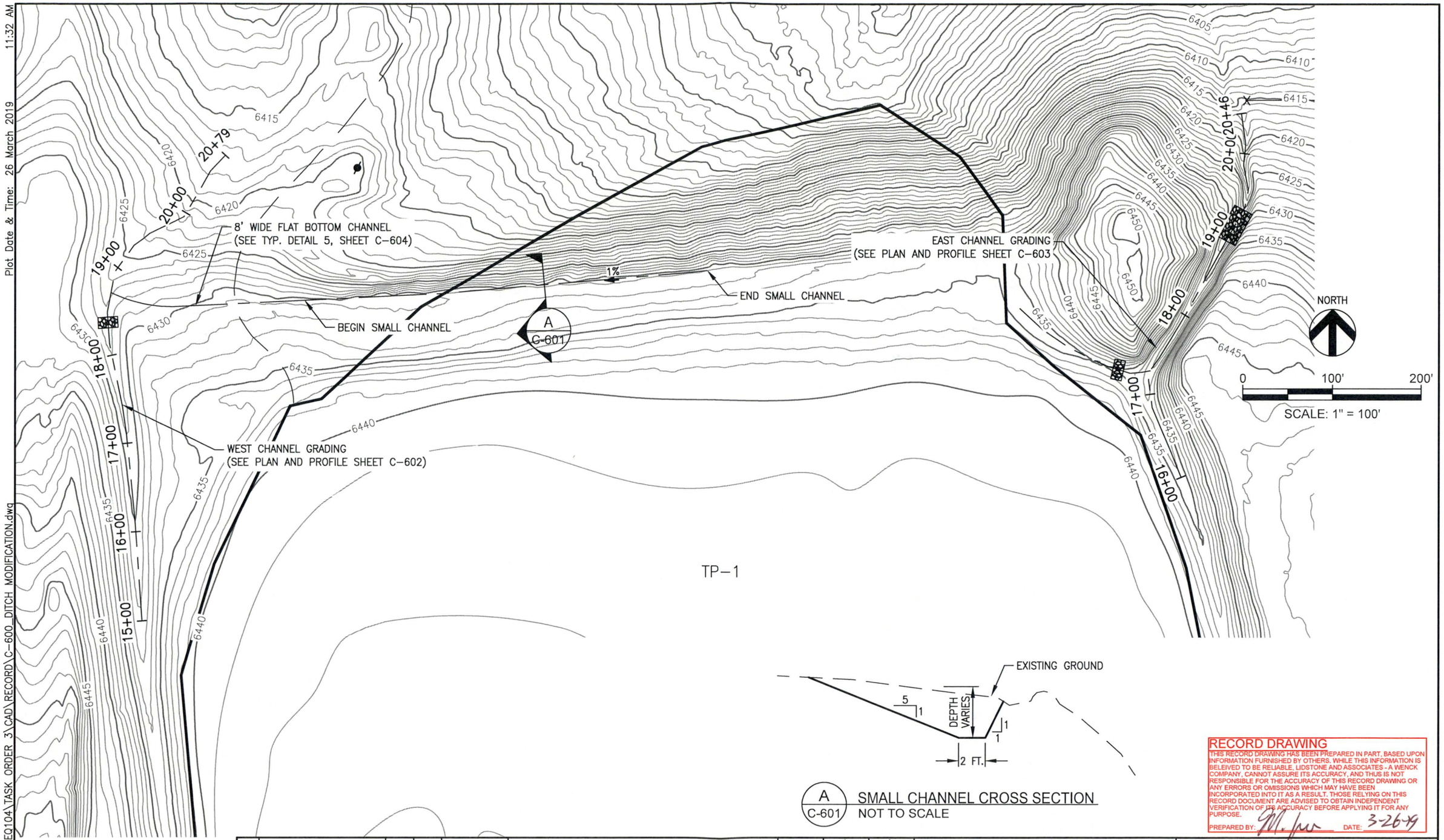

A / C-601 SMALL CHANNEL CROSS SECTION
NOT TO SCALE

RECORD DRAWING

THIS RECORD DRAWING HAS BEEN PREPARED IN PART, BASED UPON INFORMATION FURNISHED BY OTHERS. WHILE THIS INFORMATION IS BELEIVED TO BE RELIABLE, LIDSTONE AND ASSOCIATES - A WENCK COMPANY, CANNOT ASSURE ITS ACCURACY, AND THUS IS NOT RESPONSIBLE FOR THE ACCURACY OF THIS RECORD DRAWING OR ANY ERRORS OR OMISSIONS WHICH MAY HAVE BEEN INCORPORATED INTO IT AS A RESULT. THOSE RELYING ON THIS RECORD DOCUMENT ARE ADVISED TO OBTAIN INDEPENDENT VERIFICATION OF ITS ACCURACY BEFORE APPLYING IT FOR ANY PURPOSE.

PREPARED BY: M. Jur DATE: 3-26-19

REV	REVISION DESCRIPTION	DWN	APP	REV DATE

WENCK ASSOCIATES
Responsive partner. Exceptional outcomes.

DWN BY	CHK'D	APP'D
DJW	CMJ	

DWG DATE 3/26/2019
SCALE AS NOTED

PROJECT AMERICAN NUCLEAR CORPORATION TP-1 INTERIM STABILIZATION PLAN
CLIENT WYOMING DEPARTMENT OF ENVIRONMENTAL QUALITY LAND QUALITY DIVISION

SHEET TITLE AS-BUILT CHANNEL GRADING OVERALL SITE PLAN

PROJECT NO.	SHEET NO.	REV NO.
WYDEQ104	C-601	

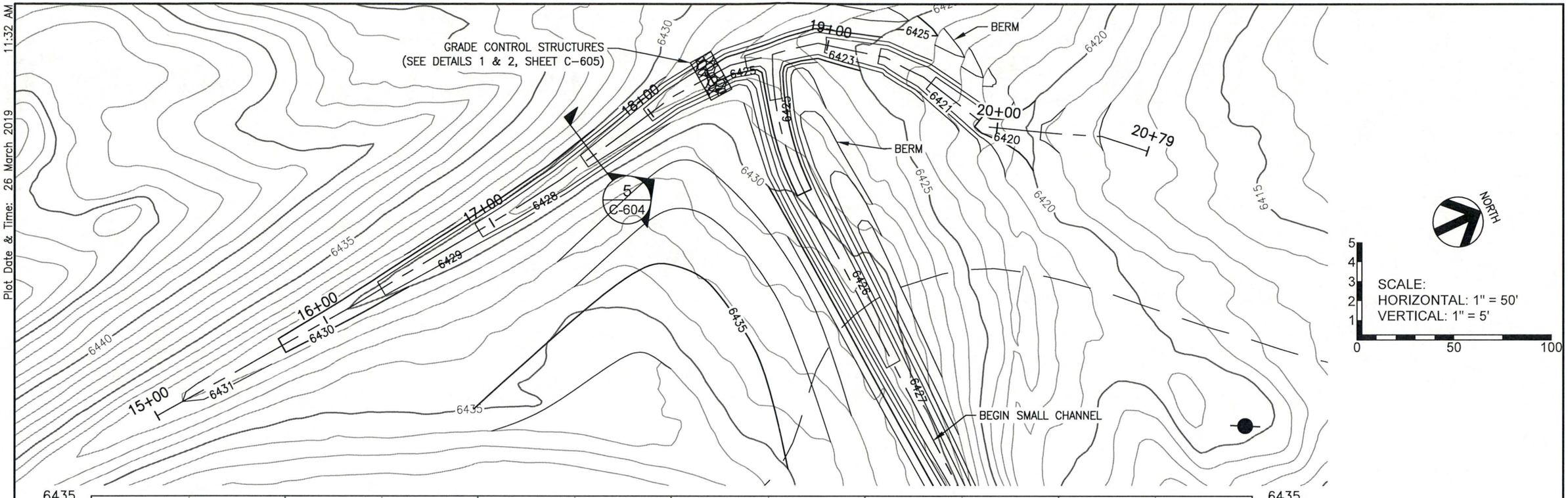

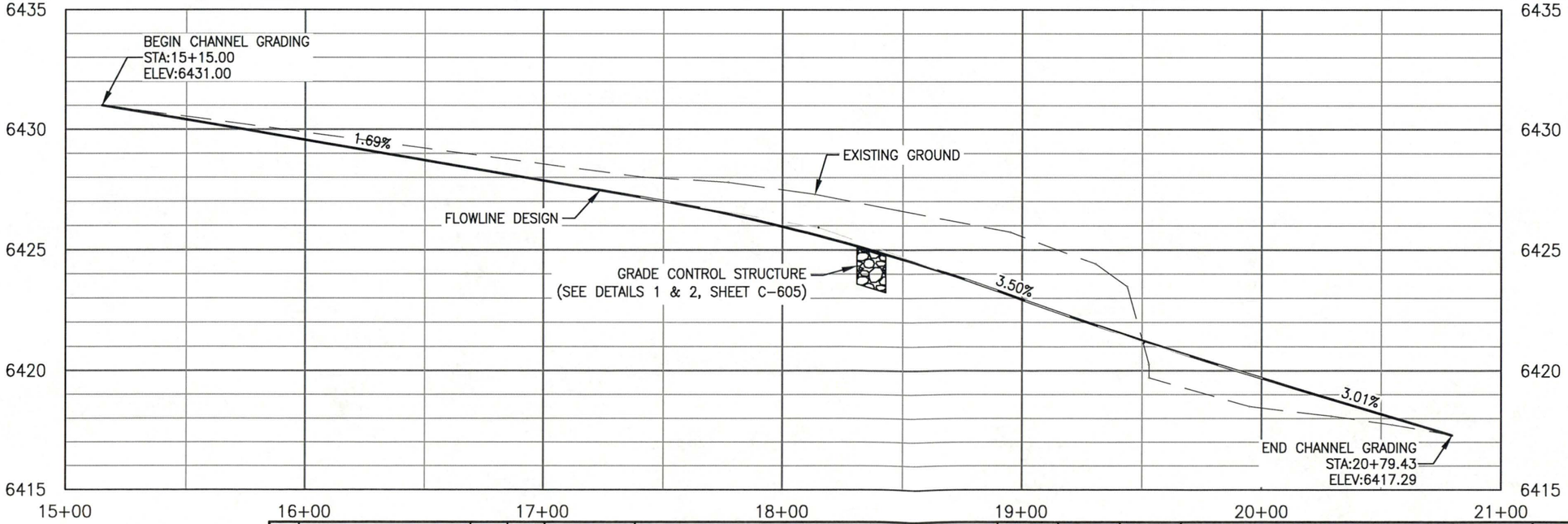

RECORD DRAWING

THIS RECORD DRAWING HAS BEEN PREPARED IN PART, BASED UPON INFORMATION FURNISHED BY OTHERS. WHILE THIS INFORMATION IS BELEIVED TO BE RELIABLE, LIDSTONE AND ASSOCIATES - A WENCK COMPANY, CANNOT ASSURE ITS ACCURACY, AND THUS IS NOT RESPONSIBLE FOR THE ACCURACY OF THIS RECORD DRAWING OR ANY ERRORS OR OMISSIONS WHICH MAY HAVE BEEN INCORPORATED INTO IT AS A RESULT. THOSE RELYING ON THIS RECORD DOCUMENT ARE ADVISED TO OBTAIN INDEPENDENT VERIFICATION OF ITS ACCURACY BEFORE APPLYING IT FOR ANY PURPOSE.

PREPARED BY: [illegible] DATE: 3-26-19

REV	REVISION DESCRIPTION	DWN	APP	REV DATE

WENCK ASSOCIATES
Responsive partner. Exceptional outcomes.

DWN BY	CHK'D	APP'D
DJW	CMJ	

DWG DATE 3/26/2019
SCALE AS NOTED

PROJECT AMERICAN NUCLEAR CORPORATION TP-1 INTERIM STABILIZATION PLAN
CLIENT WYOMING DEPARTMENT OF ENVIRONMENTAL QUALITY LAND QUALITY DIVISION

SHEET TITLE AS-BUILT WEST CHANNELS PLAN AND PROFILE

PROJECT NO.	SHEET NO.	REV NO.
WYDEQ104	C-602	

Plot Date & Time: 26 March 2019 11:32 AM
Z:\project\WYDEQ104\TASK ORDER 3\CAD\RECORD\C-600_DITCH MODIFICATION.dwg

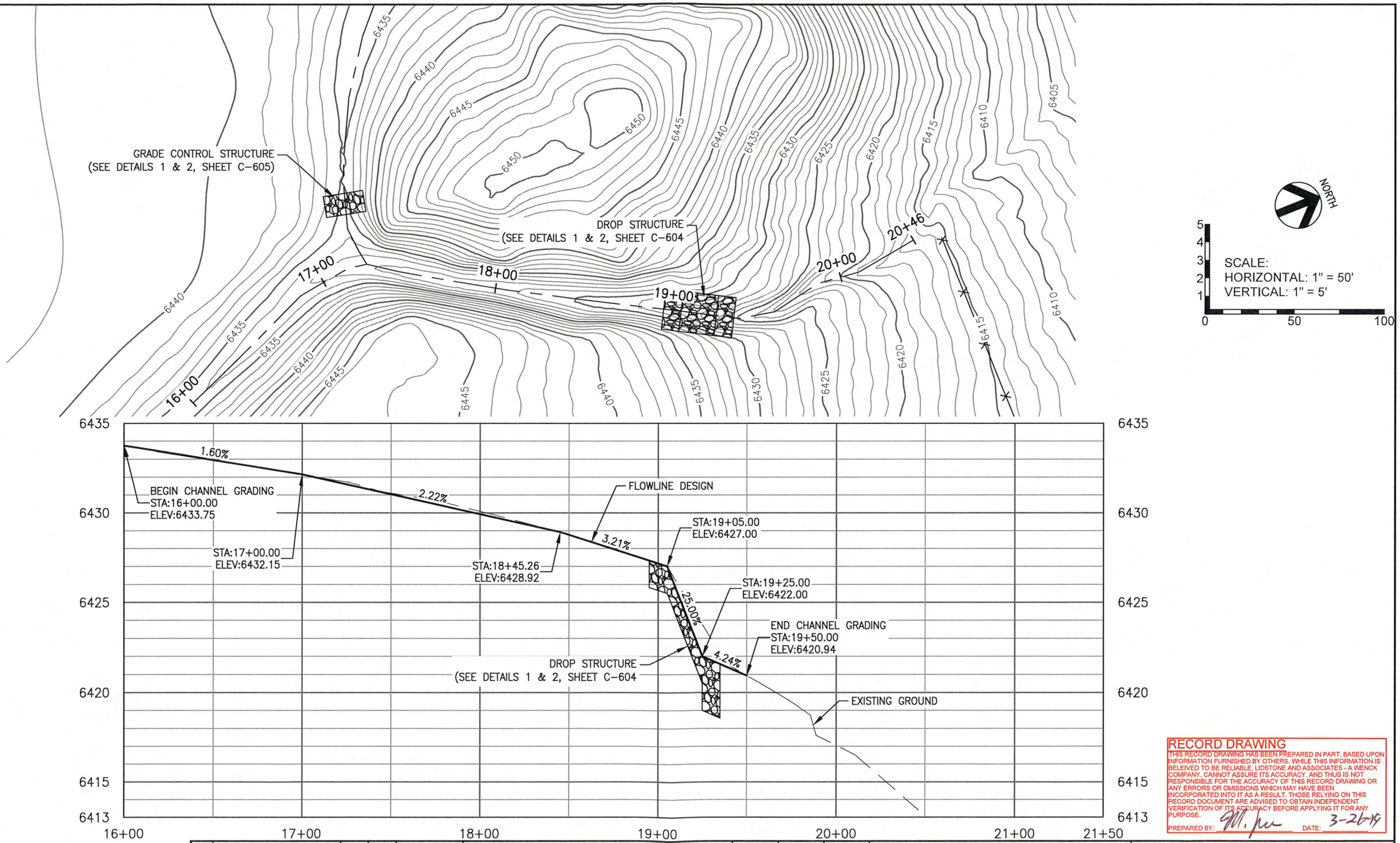

RECORD DRAWING

THIS RECORD DRAWING HAS BEEN PREPARED IN PART, BASED UPON INFORMATION FURNISHED BY OTHERS. WHILE THIS INFORMATION IS BELEIVED TO BE RELIABLE, LIDSTONE AND ASSOCIATES - A WENCK COMPANY, CANNOT ASSURE ITS ACCURACY, AND THUS IS NOT RESPONSIBLE FOR THE ACCURACY OF THIS RECORD DRAWING OR ANY ERRORS OR OMISSIONS WHICH MAY HAVE BEEN INCORPORATED INTO IT AS A RESULT. THOSE RELYING ON THIS RECORD DOCUMENT ARE ADVISED TO OBTAIN INDEPENDENT VERIFICATION OF ITS ACCURACY BEFORE APPLYING IT FOR ANY PURPOSE.

PREPARED BY: GM. Jw DATE: 3-26-19

REV	REVISION DESCRIPTION	DWN	APP	REV DATE

WENCK ASSOCIATES
Responsive partner. Exceptional outcomes.

DWN BY	CHK'D	APP'D
DJW	CMJ	

DWG DATE 3/26/2019
SCALE AS NOTED

PROJECT AMERICAN NUCLEAR CORPORATION TP-1 INTERIM STABILIZATION PLAN
CLIENT WYOMING DEPARTMENT OF ENVIRONMENTAL QUALITY LAND QUALITY DIVISION

SHEET TITLE AS-BUILT EAST CHANNEL PLAN AND PROFILE

PROJECT NO.	SHEET NO.	REV NO.
WYDEQ104	C-603	

Plot Date & Time: 26 March 2019 11:32 AM

Z:\project\WYDEQ104\TASK ORDER 3\CAD\RECORD\C-600_DITCH MODIFICATION.dwg

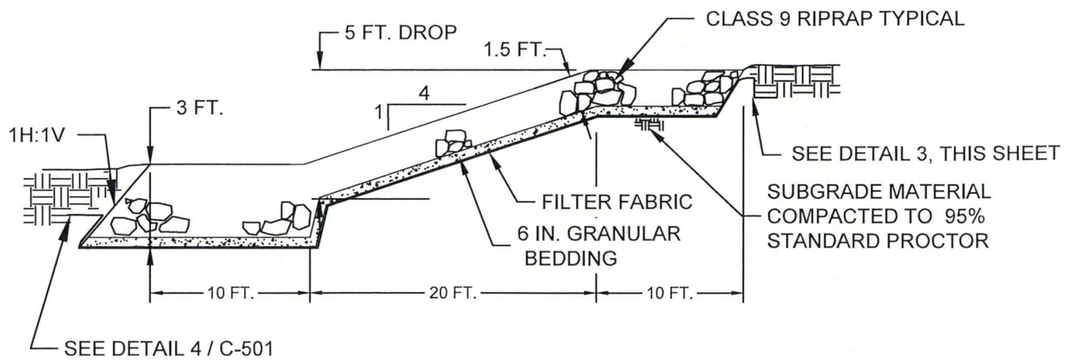

1 / C-604 EAST DROP STRUCTURE - PROFILE VIEW
NOT TO SCALE

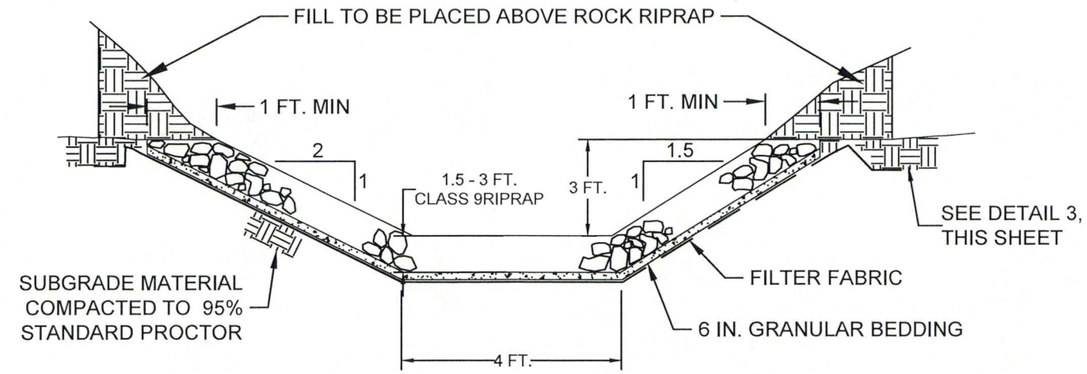

2 / C-604 EAST DROP STRUCTURE - SECTION VIEW
NOT TO SCALE

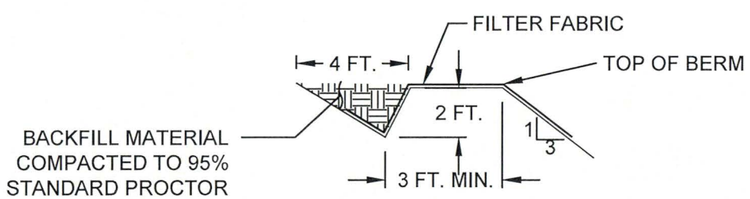

3 / C-604 FILTER FABRIC EDGE ANCHOR DETAIL
NOT TO SCALE

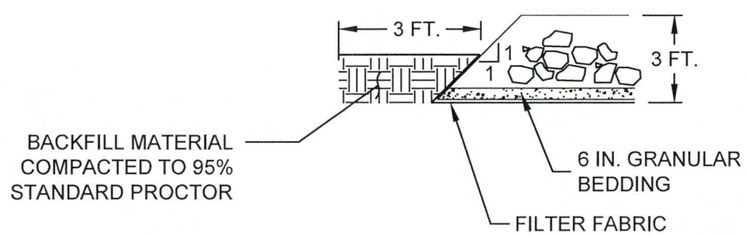

4 / C-604 FILTER FABRIC EDGE ANCHOR DETAIL
NOT TO SCALE

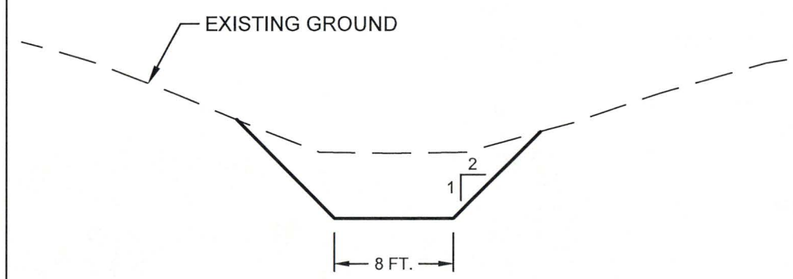

5 / C-604 TYPICAL WEST CHANNEL CROSS SECTION
NOT TO SCALE

RECORD DRAWING
THIS RECORD DRAWING HAS BEEN PREPARED IN PART, BASED UPON INFORMATION FURNISHED BY OTHERS. WHILE THIS INFORMATION IS BELEIVED TO BE REUABLE, LIDSTONE AND ASSOCIATES - A WENCK COMPANY, CANNOT ASSURE ITS ACCURACY, AND THUS IS NOT RESPONSIBLE FOR THE ACCURACY OF THIS RECORD DRAWING OR ANY ERRORS OR OMISSIONS WHICH MAY HAVE BEEN INCORPORATED INTO IT AS A RESULT. THOSE RELYING ON THIS RECORD DOCUMENT ARE ADVISED TO OBTAIN INDEPENDENT VERIFICATION OF ITS ACCURACY BEFORE APPLYING IT FOR ANY PURPOSE.
PREPARED BY: [illegible] DATE: 3-26-19

REV	REVISION DESCRIPTION	DWN	APP	REV DATE

WENCK ASSOCIATES
Responsive partner. Exceptional outcomes.
4025 AUTOMATION WAY BLDG E
FORT COLLINS CO 80525
(PHONE): 970-223-4705
(FAX): 970-223-4706

DWN BY	CHK'D	APP'D
NRA	GHS	CMJ
DWG DATE 3/26/19		
SCALE NTS		

PROJECT: AMERICAN NUCLEAR CORPORATION TP-1 INTERIM STABILIZATION PLAN
CLIENT: WYOMING DEPARTMENT OF ENVIRONMENTAL QUIALITY LAND QUALITY DIVISION

SHEET TITLE: DROP STRUCTURE DETAILS

PROJECT NO.	SHEET NO.	REV NO.
WYDEQ104	C-604	

Plot Date & Time: 26 March 2019 11:33 AM
Z:\project\WYDEQ104\TASK ORDER 3\CAD\RECORD\C-600_DETAILS.dwg

Plot Date & Time: 26 March 2019 11:33 AM

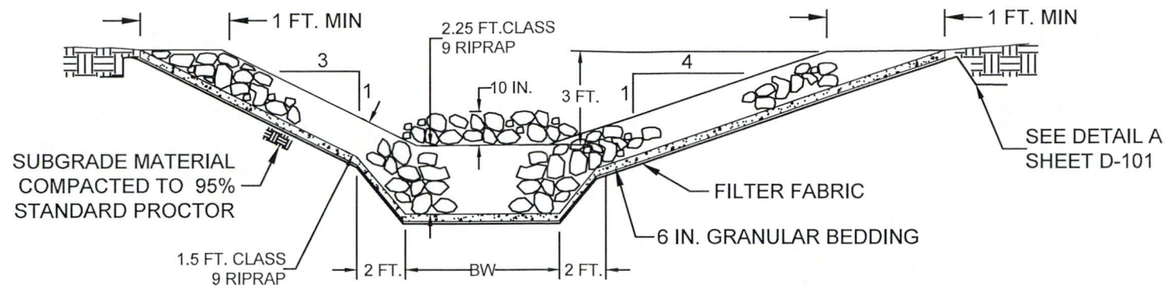

BW = BOTTOM WIDTH EAST CHANNEL GRADE CONTROL = 4 FT.
= BOTTOM WIDTH WEST CHANNEL GRADE CONTROL = 8 FT.

1 / C-605 EAST GRADE CONTROL - SECTION VIEW
NOT TO SCALE

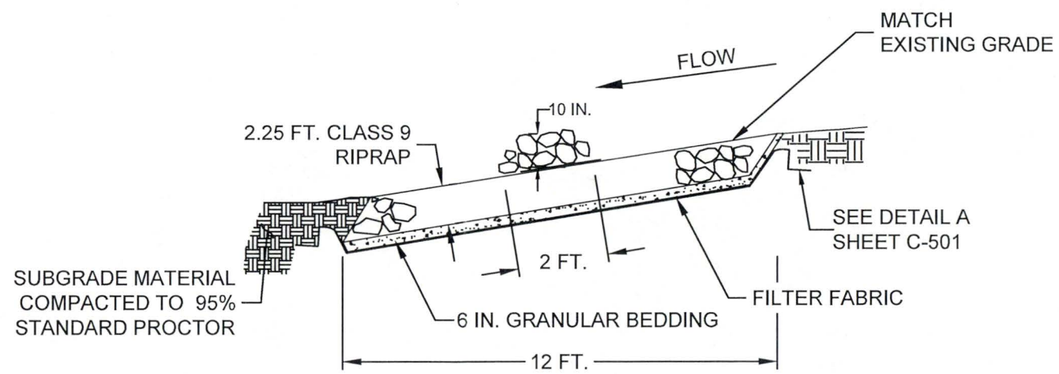

2 / C-605 EAST GRADE CONTROL - PROFILE VIEW
NOT TO SCALE

RECORD DRAWING
THIS RECORD DRAWING HAS BEEN PREPARED IN PART, BASED UPON INFORMATION FURNISHED BY OTHERS. WHILE THIS INFORMATION IS BELEIVED TO BE RELIABLE, LIDSTONE AND ASSOCIATES - A WENCK COMPANY, CANNOT ASSURE ITS ACCURACY, AND THUS IS NOT RESPONSIBLE FOR THE ACCURACY OF THIS RECORD DRAWING OR ANY ERRORS OR OMISSIONS WHICH MAY HAVE BEEN INCORPORATED INTO IT AS A RESULT. THOSE RELYING ON THIS RECORD DOCUMENT ARE ADVISED TO OBTAIN INDEPENDENT VERIFICATION OF ITS ACCURACY BEFORE APPLYING IT FOR ANY PURPOSE.
PREPARED BY: M. [illegible] DATE: 3-26-19

REV	REVISION DESCRIPTION	DWN	APP	REV DATE

WENCK ASSOCIATES
Responsive partner. Exceptional outcomes.
4025 AUTOMATION WAY BLDG E
FORT COLLINS CO 80525
(PHONE): 970-223-4705
(FAX): 970-223-4706

DWN BY	CHK'D	APP'D
NRA	GHS	CMJ

DWG DATE 3/26/19
SCALE NTS

PROJECT AMERICAN NUCLEAR CORPORATION
TP-1 INTERIM STABILIZATION PLAN

CLIENT WYOMING DEPARTMENT OF ENVIRONMENTAL QUIALITY
LAND QUALITY DIVISION

SHEET TITLE GRADE CONTROL DETAILS

PROJECT NO.	SHEET NO.	REV NO.
WYDEQ104	C-605	

Z:\project\WYDEQ104\TASK ORDER 3\CAD\RECORD\C-600_DETAILS.dwg