





-  Project Location
-  30-mile Region of Interest
-  State Boundary
-  County Boundary

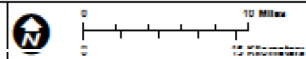
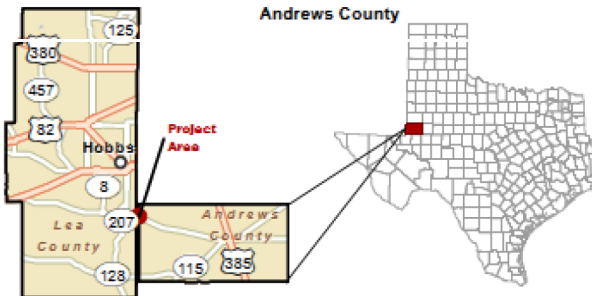


Figure 1.2-1
Project Location - Andrews County

Proposed Consolidated Interim Spent Fuel Storage Facility

COX | McLAIN
 Environmental Consulting

Prepared for: WCS	1 in = 10 miles
Prepared by: SL	Scale: 1:633,600
	Date: 1/22/2015

Data Source: US Census Bureau (2010)
 Basemap Source: ESRI (2014)

G:\Project\raw\CS\Figure 1.2-1_Project Location_20150122.mxd

