


United States Nuclear Regulatory Commission Official Hearing Exhibit	
In the Matter of:	CROW BUTTE RESOURCES, INC. (Marsland Expansion Area)
	ASLBP #: 13-926-01-MLA-BD01
	Docket #: 04008943
	Exhibit #: CBR039-00-BD01
	Admitted: 10/30/2018
	Rejected:
	Other:
	Identified: 10/30/2018
	Withdrawn:
	Stricken:



UNITED STATES OF AMERICA
NUCLEAR REGULATORY COMMISSION

ATOMIC SAFETY AND LICENSING BOARD

In the Matter of

CROW BUTTE RESOURCES, INC.

(Marsland Expansion Area)

Docket No. 40-8943-MLA-2

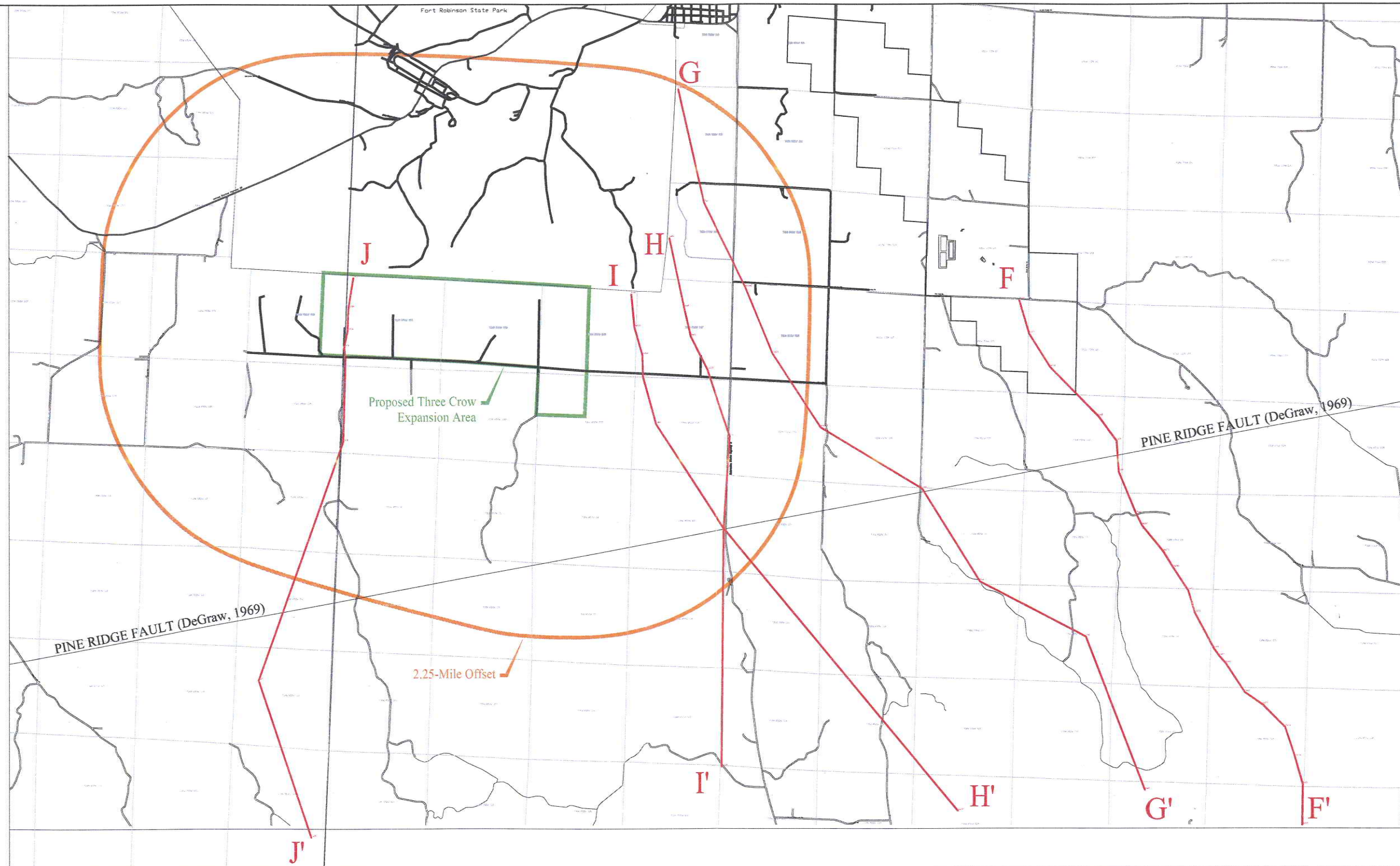
ASLBP No. 13-926-01-MLA-BD01

Hearing Exhibit

Exhibit Number:

Exhibit Title:

PATH: K:\CIBR_Projects\CO001396_ThreeCrow\1_ACAD\e-transmit\hydro-XS.dwg LAYOUT: UIC SAVED DATE/TIME: 5/5/2010 2:01 PM



PROJECTION:
NAD 1927, STATE PLANE
NEBRASKA NORTH FIPS 2601



**CROW BUTTE
RESOURCES, INC.**

**FIGURE 1
REGIONAL CROSS-SECTION
LOCATION MAP**

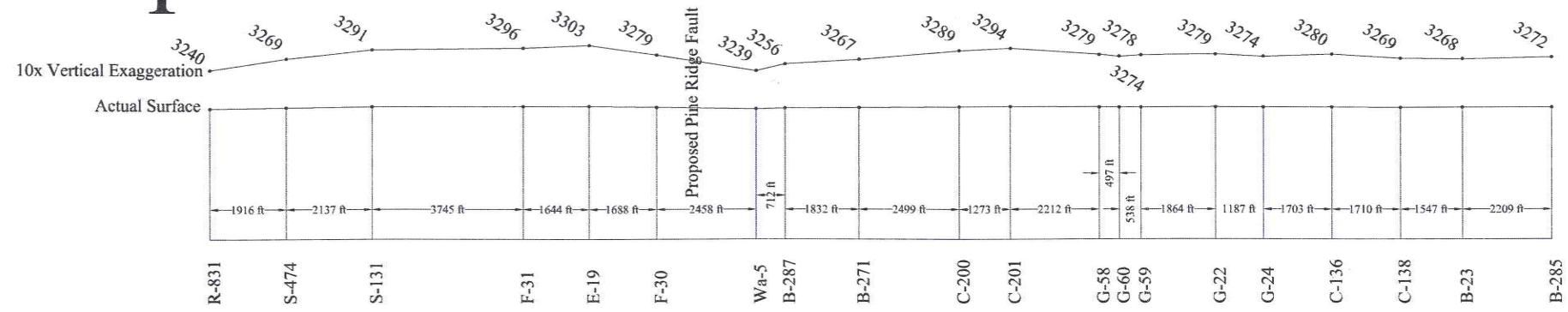
PROJECT: CO001396 MAPPED BY: JC CHECKED BY: MS




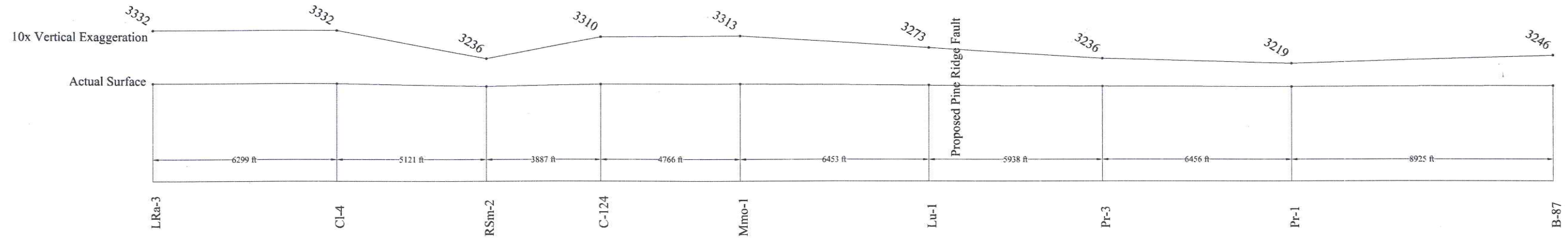
630 Plaza Drive, Ste. 100
Highlands Ranch, CO 80129
P: 720-344-3500 F: 720-344-3535
www.arcadis-us.com


PATH: K:\CIBR_Projects\CO001396_ThreeCrow\1_ACAD\ie-transmittal\hydro-XS.dwg LAYOUT: UIC-1 SAVED DATE/TIME: 5/5/2010 2:01 PM

North **F** F' South



North **G** G' South






**CROW BUTTE
RESOURCES, INC.**


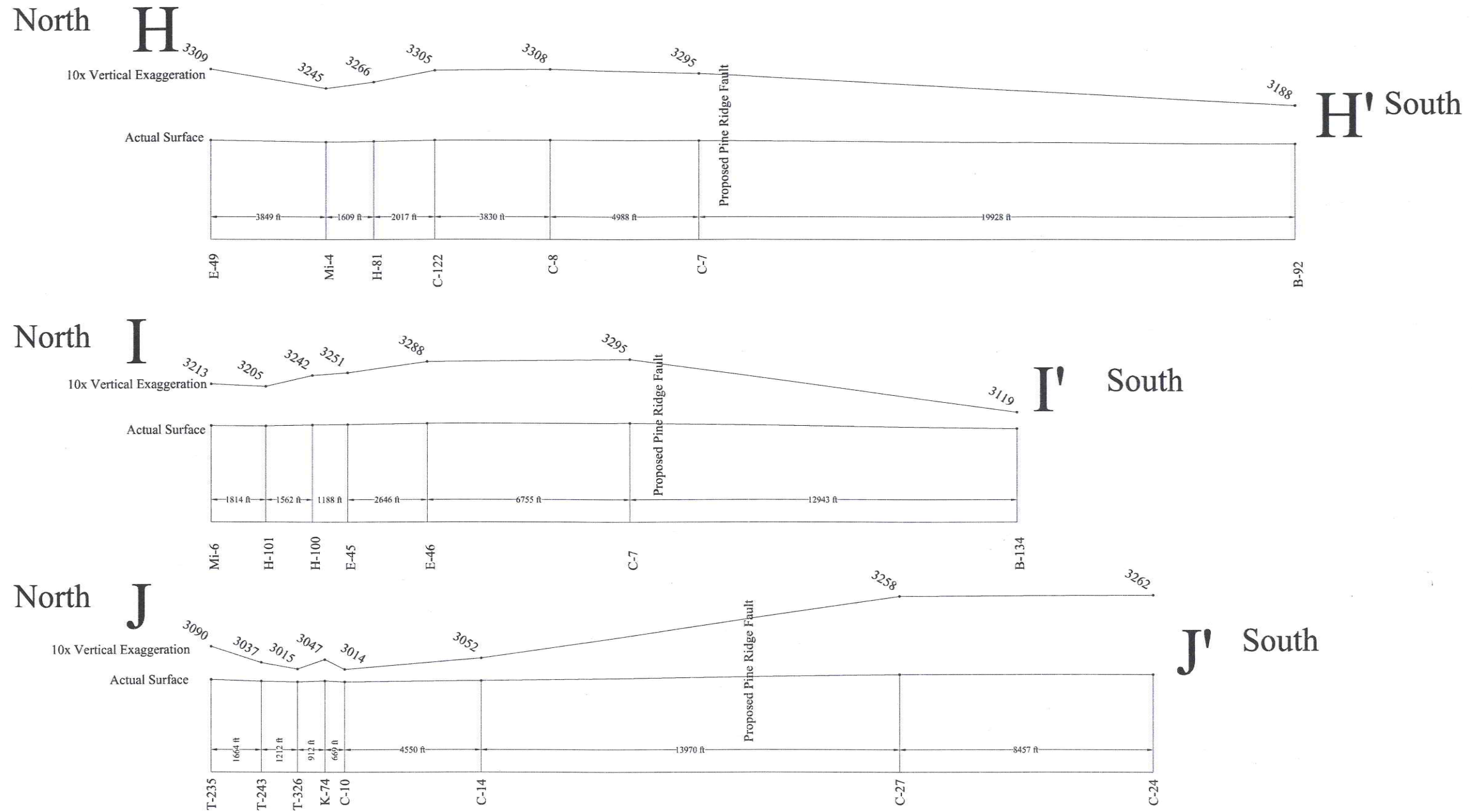
**FIGURE 2
THREE CROW STRUCTURAL
CROSS-SECTIONS F-F' AND G-G'
(TOP OF PIERRE SHALE)**

PROJECT: CO001396 MAPPED BY: JC CHECKED BY: MS



630 Plaza Drive, Ste. 100
Highlands Ranch, CO 80129
P: 720-344-3500 F: 720-344-3535
www.arcadis-us.com

PATH: K:\CIBR_Projects\CO001396_TheseCrows\1_ACAD\ie-transmitt\hydro-XS.dwg LAYOUT: UIC_2_SAVED DATE/TIME: 5/5/2010 2:01 PM



CROW BUTTE
RESOURCES, INC.

FIGURE 3
THREE CROW STRUCTURAL
CROSS-SECTIONS H-H', I-I', AND J-J'
(TOP OF PIERRE SHALE)

PROJECT: CO001396 MAPPED BY: JC CHECKED BY: MS



630 Plaza Drive, Ste. 100
 Highlands Ranch, CO 80129
 P: 720-344-3500 F: 720-344-3535
 www.arcadis-us.com